

Notes:

- LIMIT OF LAND SUBJECT TO SAFEGUARDING
- ▨ AREA OF SUBSURFACE INTEREST
- AREA OF SURFACE INTEREST

0 10 20 30 40 50 60 70 80 90 100
SCALE 1:1000 METRES

TFL RESTRICTED

DATE	03/10/2021	DESCRIPTION	ISSUED FOR COMMENT	BY	WJ/MS	FOR	WJ/MS
DATE	11/10/2021	DESCRIPTION	FOR COMMENT	BY	WJ/MS	FOR	WJ/MS
DATE	11/10/2021	DESCRIPTION	FOR COMMENT	BY	WJ/MS	FOR	WJ/MS
DATE	11/10/2021	DESCRIPTION	FOR COMMENT	BY	WJ/MS	FOR	WJ/MS
DATE	11/10/2021	DESCRIPTION	FOR COMMENT	BY	WJ/MS	FOR	WJ/MS
DATE	11/10/2021	DESCRIPTION	FOR COMMENT	BY	WJ/MS	FOR	WJ/MS

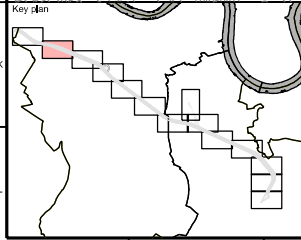
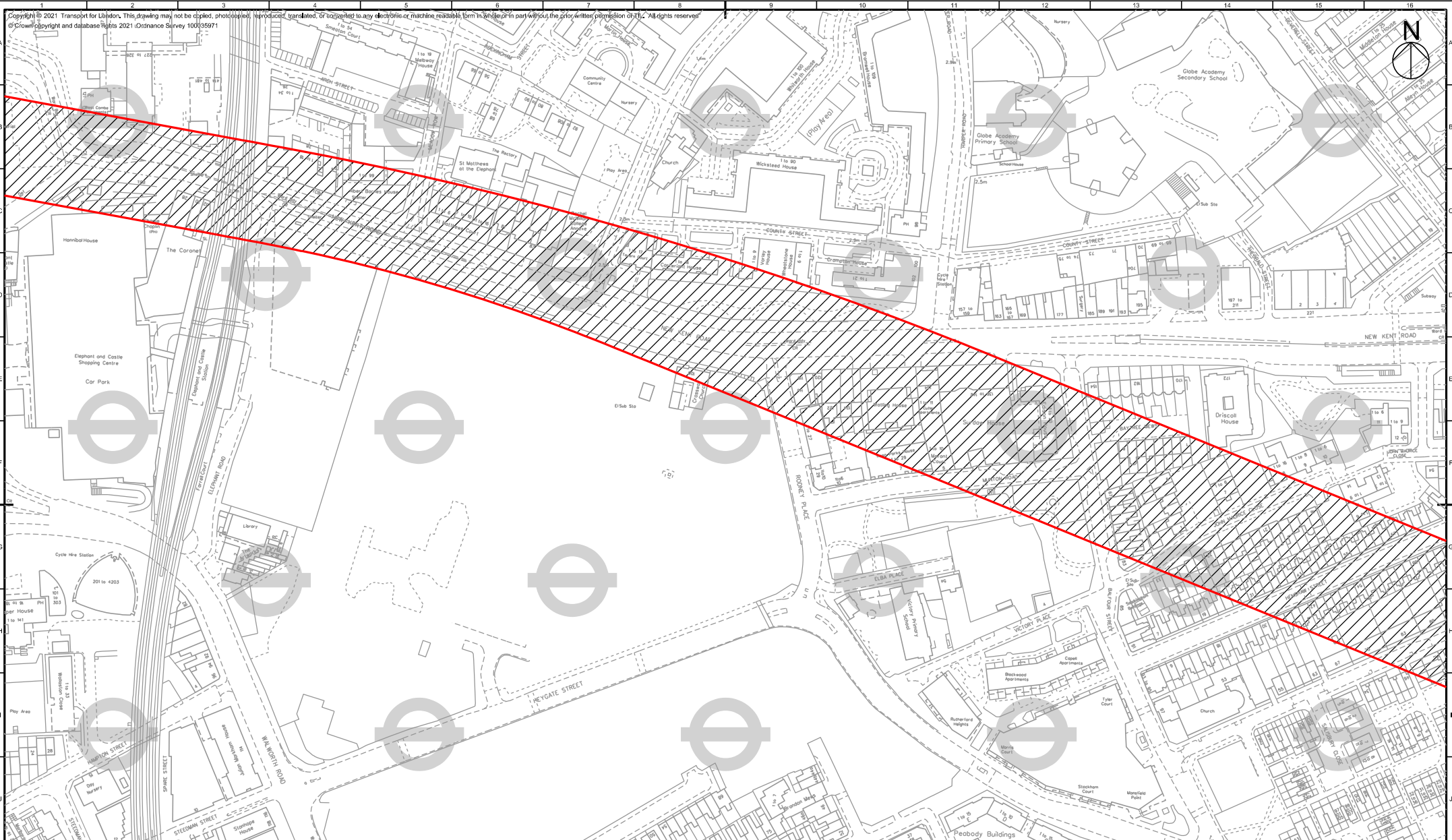
Project
BAKERLOO LINE EXTENSION
Originator
TRANSPORT FOR LONDON
Location
GENERAL FOR BAKERLOO LINE
Asset Classification
GEOGRAPHIC BOUNDARIES
Lifecycle
OPTION SELECTION
Suitability
A AUTHORISED AND ACCEPTED

Title
BAKERLOO LINE EXTENSION
SAFEGUARDING LIMITS
SHEET 2 OF 15

Project
BAKERLOO LINE EXTENSION
SAFEGUARDING LIMITS
SHEET 2 OF 15

Drawing Number
BUE4100-TFL-BOU-B001-DRG-GL-00002

Rev.
C01



Notes:

- LIMIT OF LAND SUBJECT TO SAFEGUARDING
- AREA OF SUBSURFACE INTEREST
- AREA OF SURFACE INTEREST

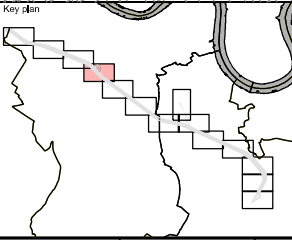
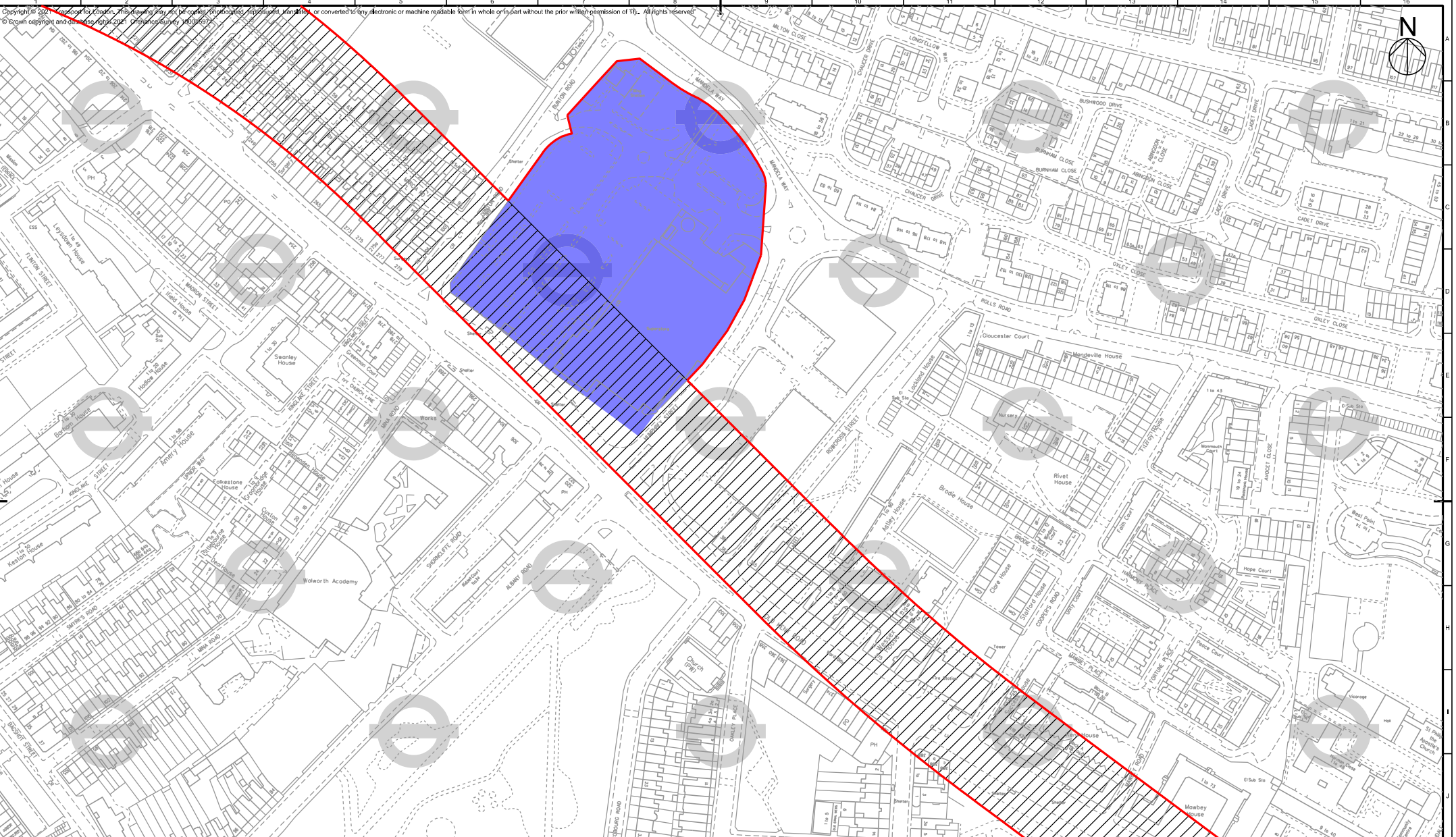
0 10 20 30 40 50 60 70 80 90 100
 SCALE 1:1000 METRES

TFL RESTRICTED	DATE	03/10/2021	DESCRIPTION	ISSUED FOR PERIOD	DATE	03/10/2021	DESCRIPTION	ISSUED FOR PERIOD	DATE	03/10/2021	DESCRIPTION
	DATE	03/10/2021	DESCRIPTION	ISSUED FOR PERIOD	DATE	03/10/2021	DESCRIPTION	ISSUED FOR PERIOD	DATE	03/10/2021	DESCRIPTION

Project	BAKERLOO LINE EXTENSION
Originator	TRANSPORT FOR LONDON
Location	GENERAL FOR BAKERLOO LINE
Asset Classification	GEOGRAPHIC BOUNDARIES
Lifecycle	OPTION SELECTION
Suitability	A
Authorised and Accepted	A

TITLE: BAKERLOO LINE EXTENSION SAFEGUARDING LIMITS SHEET 3 OF 15

Drawing Number: BUE4100-TFL-BOU-B001-DRG-GL-00003
 Rev: C01



Notes:

- LIMIT OF LAND SUBJECT TO SAFEGUARDING
- AREA OF SUBSURFACE INTEREST
- AREA OF SURFACE INTEREST

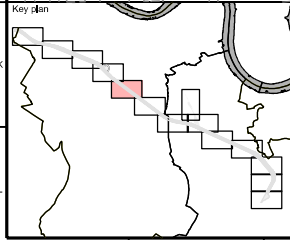
0 10 20 30 40 50 60 70 80 90 100
 SCALE 1:1000 METRES

TFL RESTRICTED	APPROVED	DATE	BY	FOR

Project
 BAKERLOO LINE EXTENSION
 Originator
 TRANSPORT FOR LONDON
 Location
 GENERAL FOR BAKERLOO LINE
 Asset Classification
 GEOGRAPHIC BOUNDARIES
 Lifecycle
 OPTION SELECTION
 Suitability
 A AUTHORISED AND ACCEPTED

Title: BAKERLOO LINE EXTENSION SAFEGUARDING LIMITS SHEET 5 OF 15

Drawing Number: BUE4100-TFL-BOU-B001-DRG-GL-00005
 Rev: C01



Notes:

- LIMIT OF LAND SUBJECT TO SAFEGUARDING
- ▨ AREA OF SUBSURFACE INTEREST
- AREA OF SURFACE INTEREST

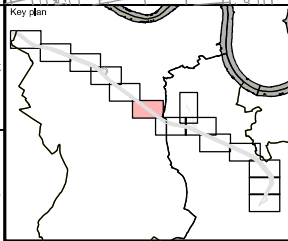
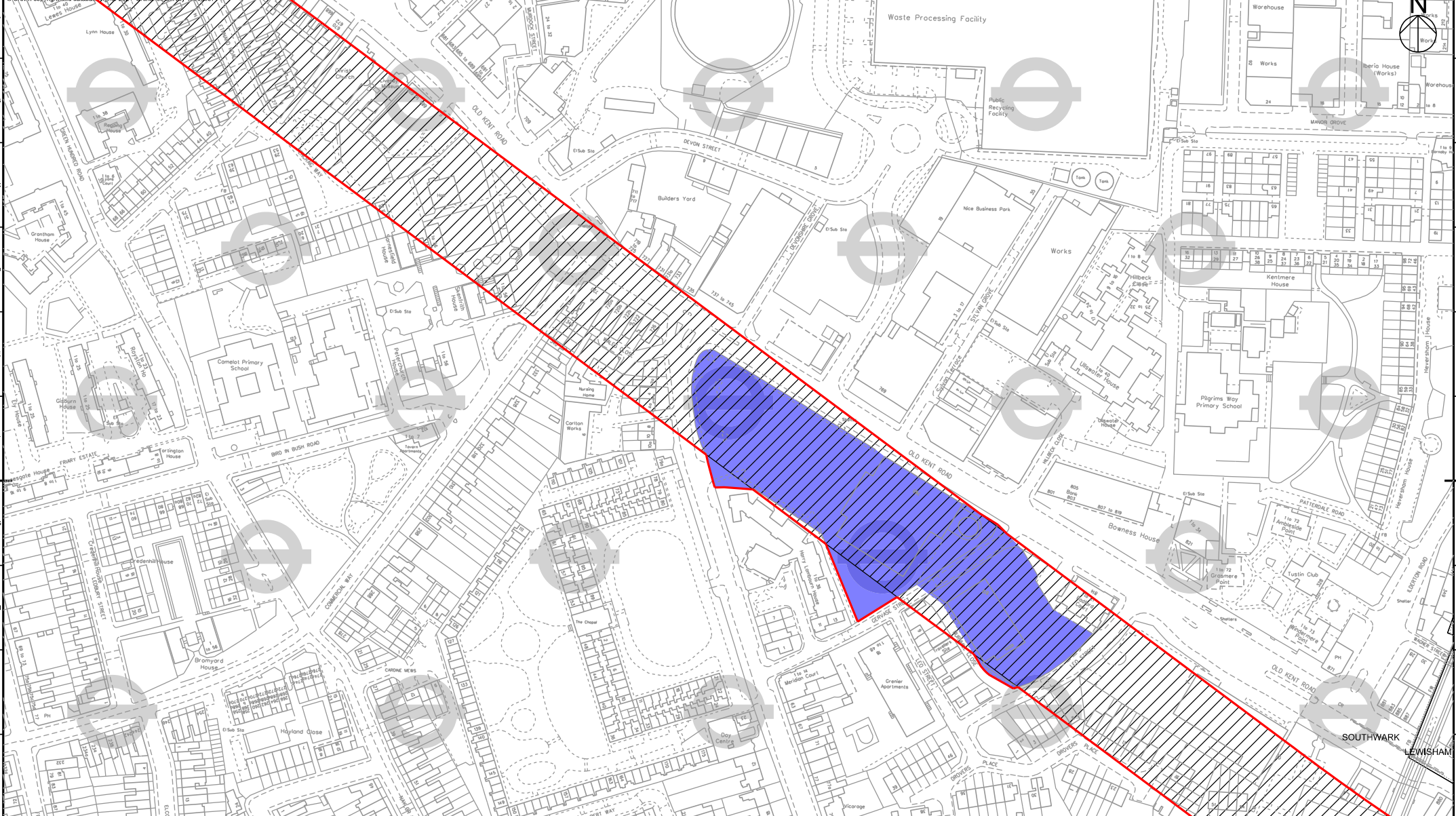
SCALE 1:1000 METRES

TFL RESTRICTED	001	0001-0001	DATE	11/01/2021	DATE	11/01/2021	DATE	11/01/2021
	002	0001-0002	DATE	11/01/2021	DATE	11/01/2021	DATE	11/01/2021
	003	0001-0003	DATE	11/01/2021	DATE	11/01/2021	DATE	11/01/2021
	004	0001-0004	DATE	11/01/2021	DATE	11/01/2021	DATE	11/01/2021
	005	0001-0005	DATE	11/01/2021	DATE	11/01/2021	DATE	11/01/2021
	006	0001-0006	DATE	11/01/2021	DATE	11/01/2021	DATE	11/01/2021
	007	0001-0007	DATE	11/01/2021	DATE	11/01/2021	DATE	11/01/2021
	008	0001-0008	DATE	11/01/2021	DATE	11/01/2021	DATE	11/01/2021
	009	0001-0009	DATE	11/01/2021	DATE	11/01/2021	DATE	11/01/2021
	010	0001-0010	DATE	11/01/2021	DATE	11/01/2021	DATE	11/01/2021

Project
BAKERLOO LINE EXTENSION
Originator
TRANSPORT FOR LONDON
Location
GENERAL FOR BAKERLOO LINE
Asset Classification
GEOGRAPHIC BOUNDARIES
Lifecycle
OPTION SELECTION
Suitability
A AUTHORISED AND ACCEPTED

TfL
BAKERLOO LINE EXTENSION
SAFEGUARDING LIMITS
SHEET 6 OF 15

Drawing Number
BUE4100-TFL-BOU-B001-DRG-GL-00006
Rev.
C01



Notes:

- LIMIT OF LAND SUBJECT TO SAFEGUARDING
- AREA OF SUBSURFACE INTEREST
- AREA OF SURFACE INTEREST

0 10 20 30 40 50 60 70 80 90 100
SCALE 1:1000 METRES

TFL RESTRICTED

Rev	Date	Issue / Description	Checked	Approved	Authorised
1					

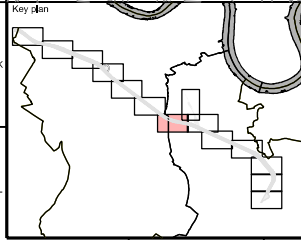
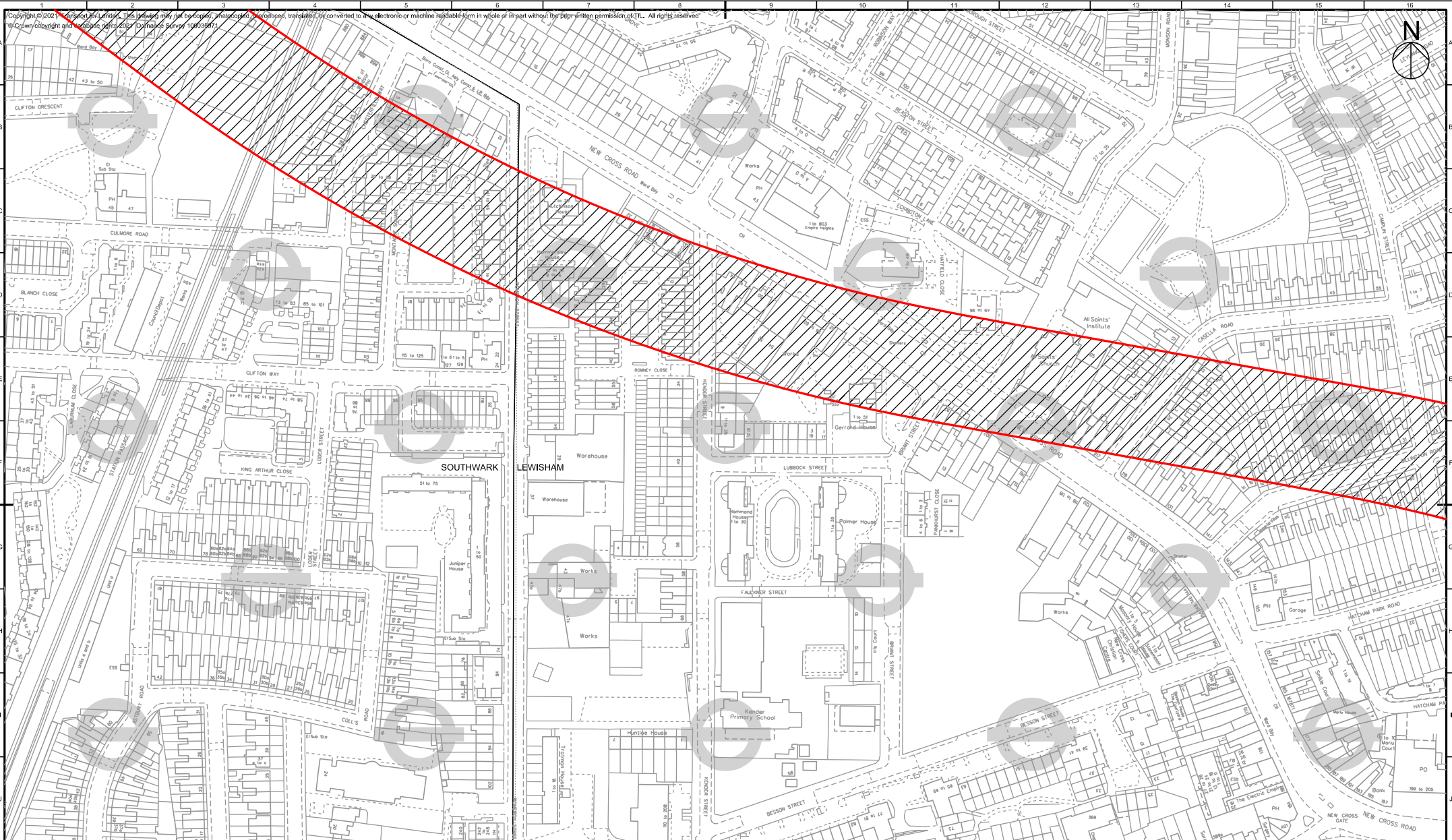
Project
 BAKERLOO LINE EXTENSION
 Originator
 TRANSPORT FOR LONDON
 Location
 GENERAL FOR BAKERLOO LINE
 Asset Classification
 GEOGRAPHIC BOUNDARIES
 Lifecycle
 OPTION SELECTION
 Suitability
 A AUTHORISED AND ACCEPTED

Title
 BAKERLOO LINE EXTENSION
 SAFEGUARDING LIMITS
 SHEET 7 OF 15

Transport for London

Drawing Number
 BUE4100-TFL-BOU-0001-DRG-GL-00007

Rev.
 C01



Notes:

- LIMIT OF LAND SUBJECT TO SAFEGUARDING
- ▨ AREA OF SUBSURFACE INTEREST
- AREA OF SURFACE INTEREST

0 10 20 30 40 50 60 70 80 90 100
SCALE 1:1000 METRES

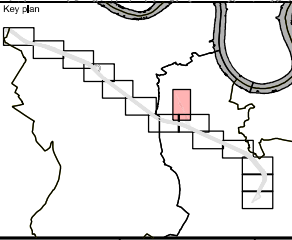
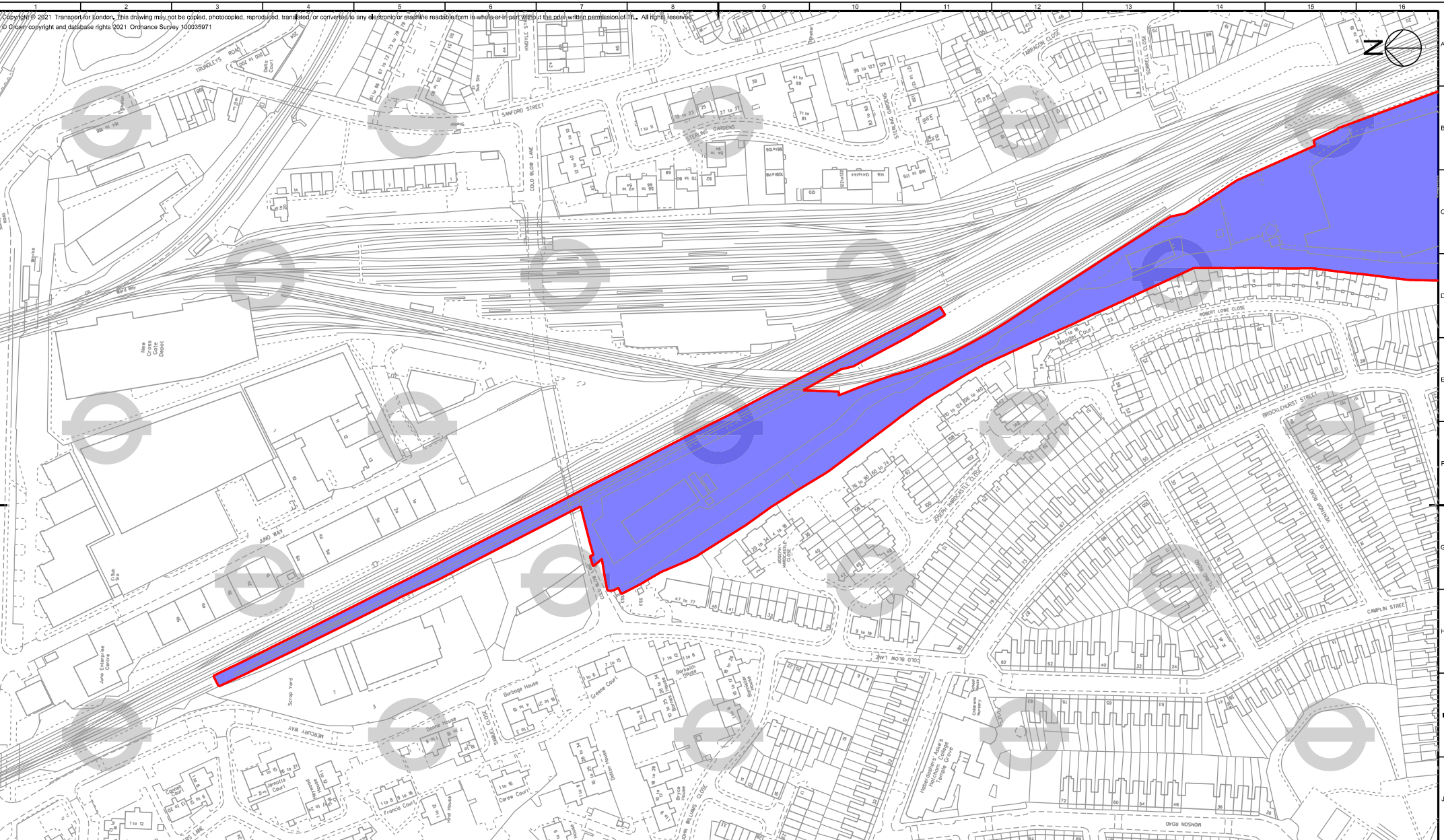
TFL RESTRICTED	DATE	DESCRIPTION	BY	FOR

Project
BAKERLOO LINE EXTENSION
Originator
TRANSPORT FOR LONDON
Location
GENERAL FOR BAKERLOO LINE
Asset Classification
GEOGRAPHIC BOUNDARIES
Lifecycle
OPTION SELECTION
Suitability
A AUTHORISED AND ACCEPTED

TFL
BAKERLOO LINE EXTENSION
SAFEGUARDING LIMITS
SHEET 8 OF 15

Transport for London

Drawing Number
BUE4100-TFL-BOU-B001-DRG-GL-00008
Rev.
C01

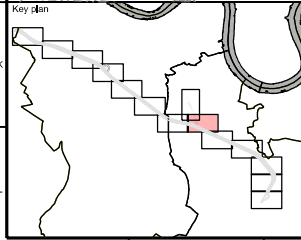
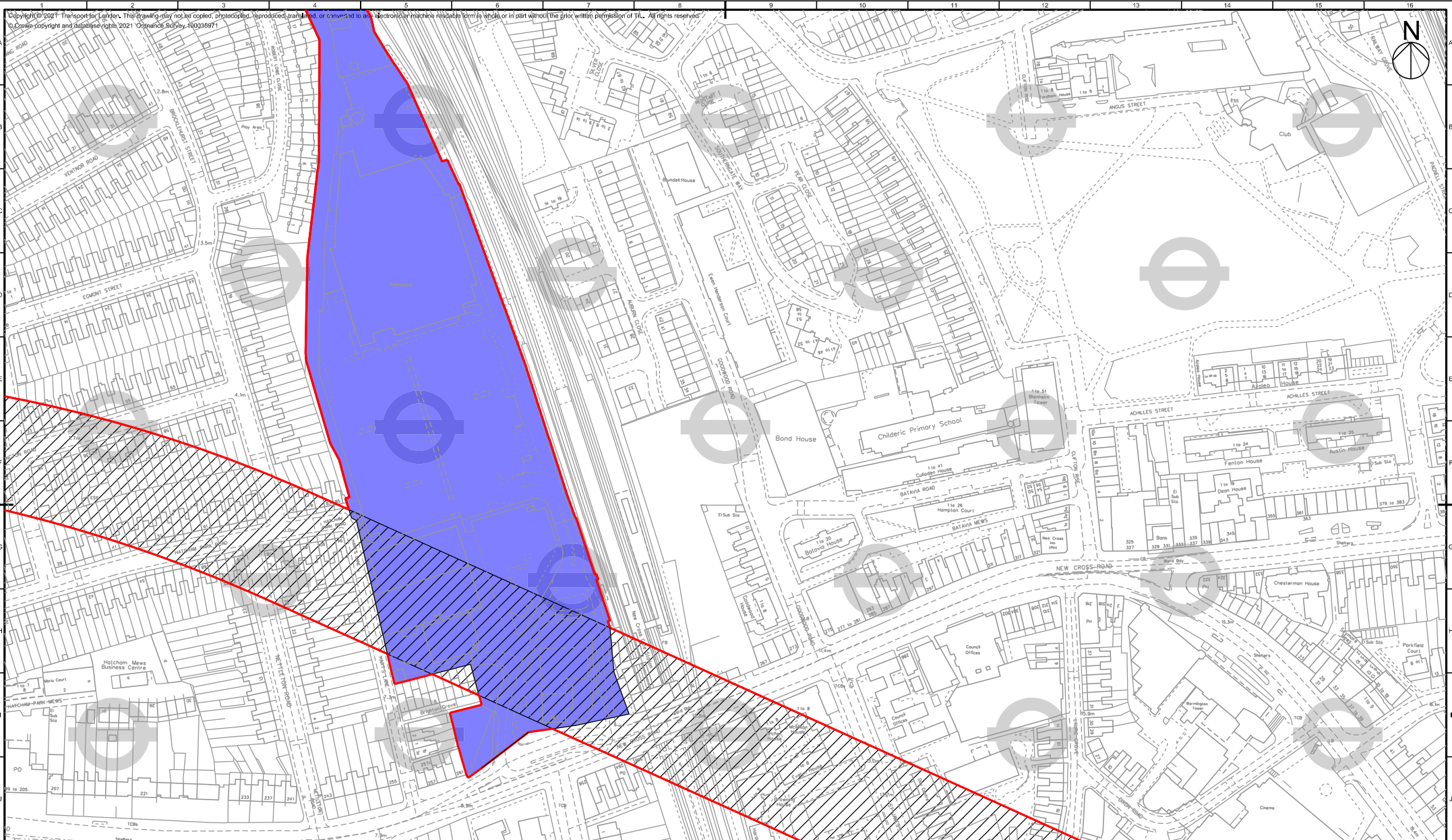


Notes:

- LIMIT OF LAND SUBJECT TO SAFEGUARDING
- AREA OF SUBSURFACE INTEREST
- AREA OF SURFACE INTEREST

0 10 20 30 40 50 60 70 80 90 100
SCALE 1:1000 METRES

TFL RESTRICTED	Project				BAKERLOO LINE EXTENSION	
	Originator				TRANSPORT FOR LONDON	
	Location				GENERAL FOR BAKERLOO LINE	
	Asset Classification				GEOGRAPHIC BOUNDARIES	
	Lifecycle				OPTION SELECTION	
	Suitability				A AUTHORISED AND ACCEPTED	
	Drawing Number				BUE4100-TFL-BOU-B001-DRG-GL-00009	
	Rev.				C01	
	Date				2/9/2021	
	Drawn				11	



Notes:

- LIMIT OF LAND SUBJECT TO SAFEGUARDING
- ▨ AREA OF SUBSURFACE INTEREST
- AREA OF SURFACE INTEREST

0 10 20 30 40 50 60 70 80 90 100
 SCALE 1:1000 METRES

TFL RESTRICTED	DATE	DESCRIPTION	DATE	DESCRIPTION	DATE	DESCRIPTION
	11/01/2021	ISSUED FOR TENDERS	11/01/2021	ISSUED FOR TENDERS	11/01/2021	ISSUED FOR TENDERS
	11/01/2021	ISSUED FOR TENDERS	11/01/2021	ISSUED FOR TENDERS	11/01/2021	ISSUED FOR TENDERS
	11/01/2021	ISSUED FOR TENDERS	11/01/2021	ISSUED FOR TENDERS	11/01/2021	ISSUED FOR TENDERS

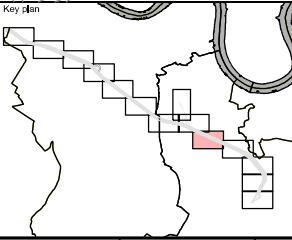
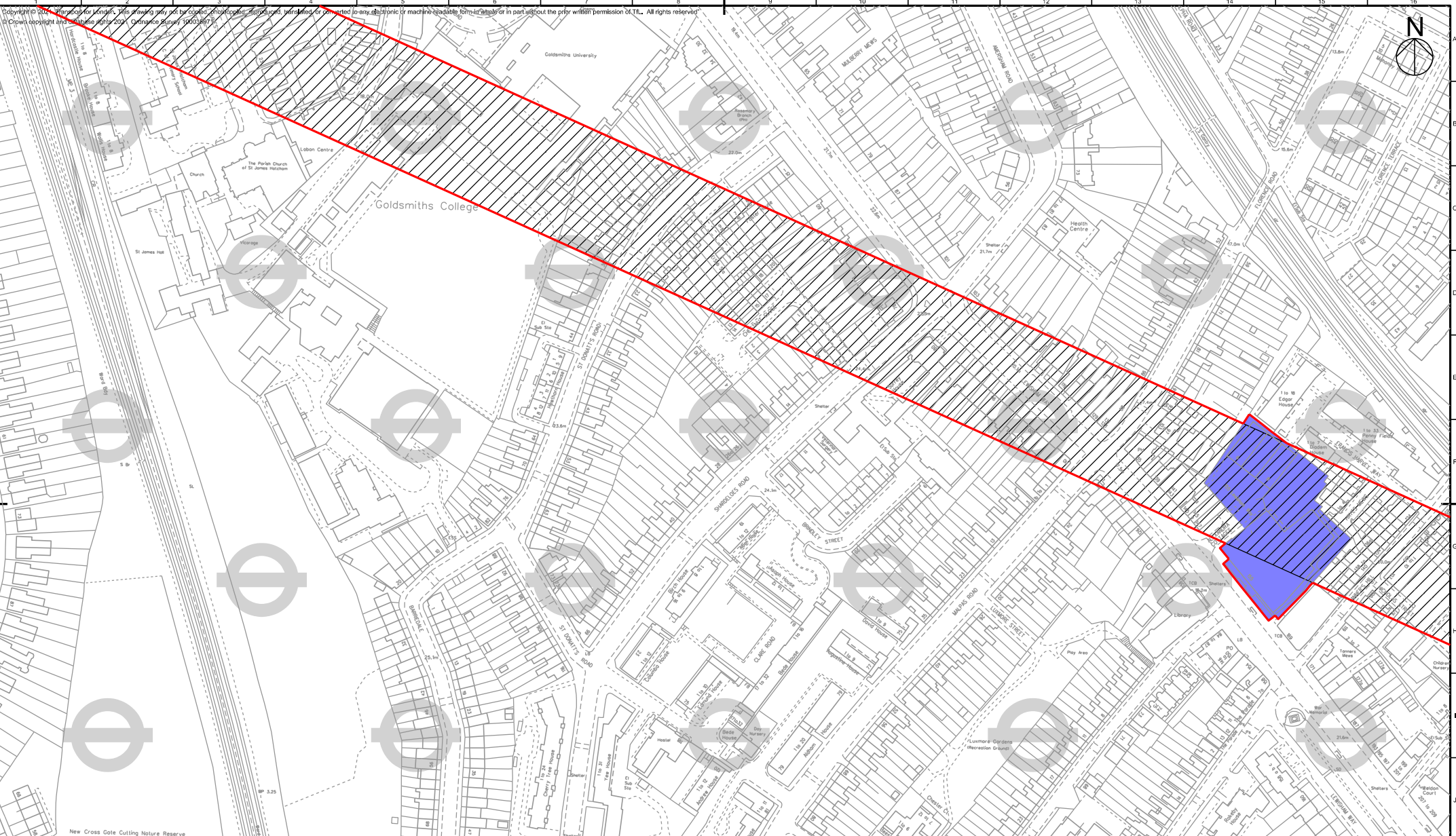
Project
BAKERLOO LINE EXTENSION
 Originator
 TRANSPORT FOR LONDON
 Location
 GENERAL FOR BAKERLOO LINE
 Asset Classification
 GEOGRAPHIC BOUNDARIES
 Lifecycle
 OPTION SELECTION
 Suitability
A AUTHORISED AND ACCEPTED

Title
 BAKERLOO LINE EXTENSION
 SAFEGUARDING LIMITS
 SHEET 10 OF 15

Transport for London

Drawing Number
BUE4100-TFL-BOU-B001-DRG-GL-00010

Rev.
 C01



Notes:

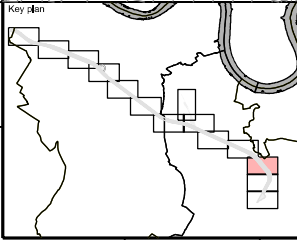
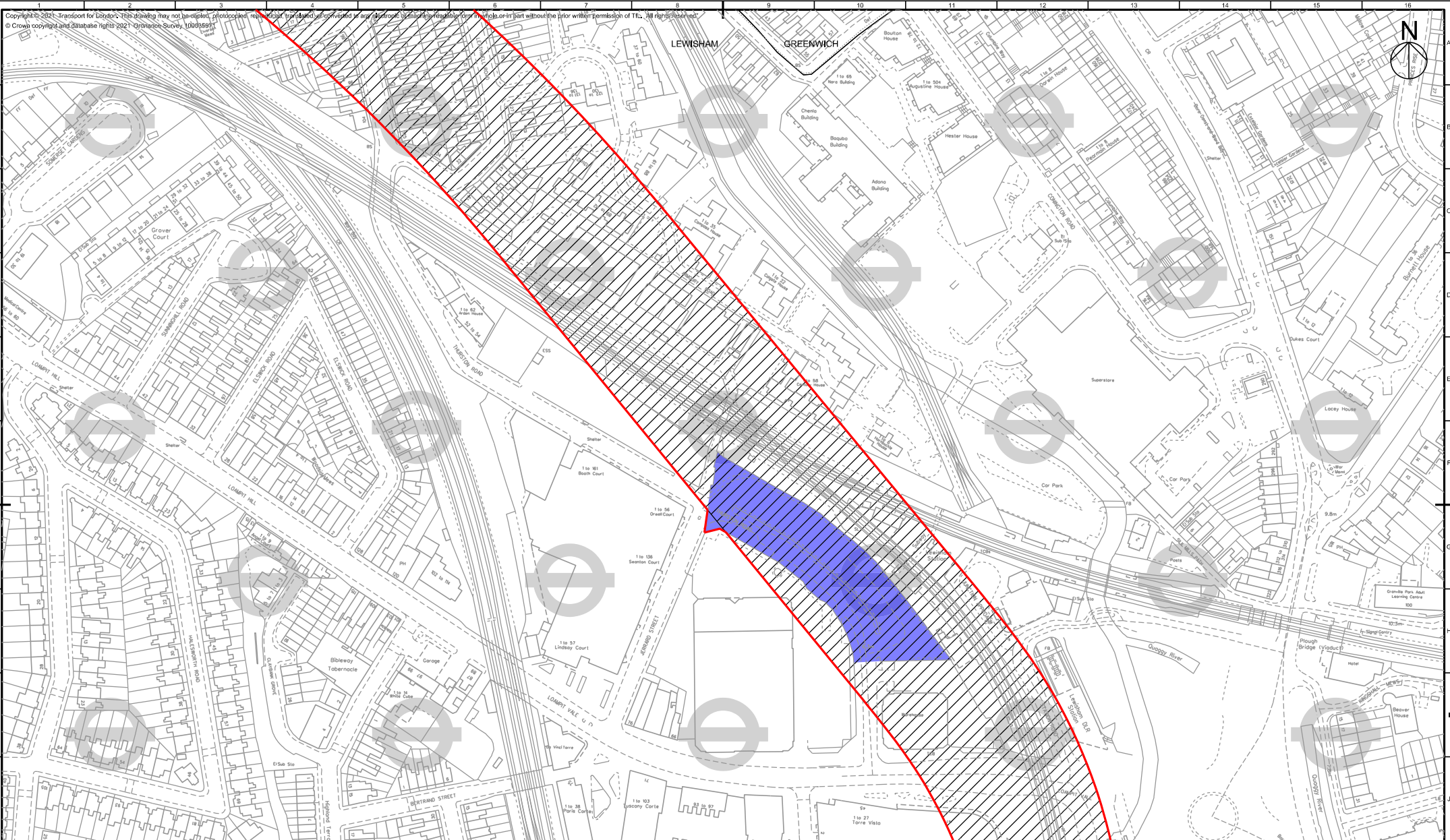
- LIMIT OF LAND SUBJECT TO SAFEGUARDING
- ▨ AREA OF SUBSURFACE INTEREST
- AREA OF SURFACE INTEREST

0 10 20 30 40 50 60 70 80 90 100
 SCALE 1:1000 METRES

TFL RESTRICTED	DATE	03/10/2021	DESCRIPTION	ISSUED FOR COMMENTS	DATE	03/10/2021	DESCRIPTION	ISSUED FOR COMMENTS
	DATE		PURPOSE / DESCRIPTION	DATE		PURPOSE / DESCRIPTION	DATE	
	DATE		DATE		DATE		DATE	
	DATE		DATE		DATE		DATE	

Project	BAKERLOO LINE EXTENSION
Originator	TRANSPORT FOR LONDON
Location	GENERAL FOR BAKERLOO LINE
Asset Classification	GEOGRAPHIC BOUNDARIES
Lifecycle	OPTION SELECTION
Suitability	A
Authorisation	AUTHORISED AND ACCEPTED

Title	BAKERLOO LINE EXTENSION SAFEGUARDING LIMITS SHEET 11 OF 15
Client	Transport for London
Drawing Number	BUE4100-TFL-BOU-B001-DRG-GL-00011
Rev.	C01



Notes:

- LIMIT OF LAND SUBJECT TO SAFEGUARDING
- AREA OF SUBSURFACE INTEREST
- AREA OF SURFACE INTEREST

0 10 20 30 40 50 60 70 80 90 100
 SCALE 1:1000 METRES

TFL RESTRICTED	REV	DATE	DESCRIPTION	BY	CHECKED	DATE	DESCRIPTION	BY	CHECKED	DATE

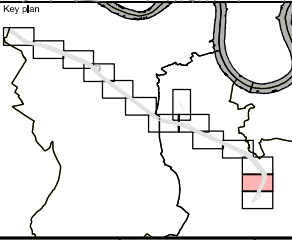
Project
BAKERLOO LINE EXTENSION
 Originator
 TRANSPORT FOR LONDON
 Location
 GENERAL FOR BAKERLOO LINE
 Asset Classification
 GEOGRAPHIC BOUNDARIES
 Lifecycle
 OPTION SELECTION
 Suitability
A | AUTHORISED AND ACCEPTED

Title
 BAKERLOO LINE EXTENSION
 SAFEGUARDING LIMITS
 SHEET 13 OF 15

Transport for London

Drawing Number
BUE4100-TFL-BOU-0001-DRG-GL-00013

Rev.
C01



Notes:

- LIMIT OF LAND SUBJECT TO SAFEGUARDING
- AREA OF SUBSURFACE INTEREST
- AREA OF SURFACE INTEREST

0 10 20 30 40 50 60 70 80 90 100
 SCALE 1:1000
 METRES

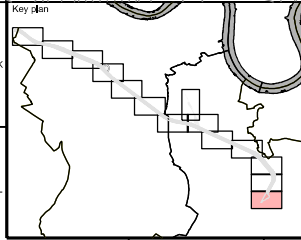
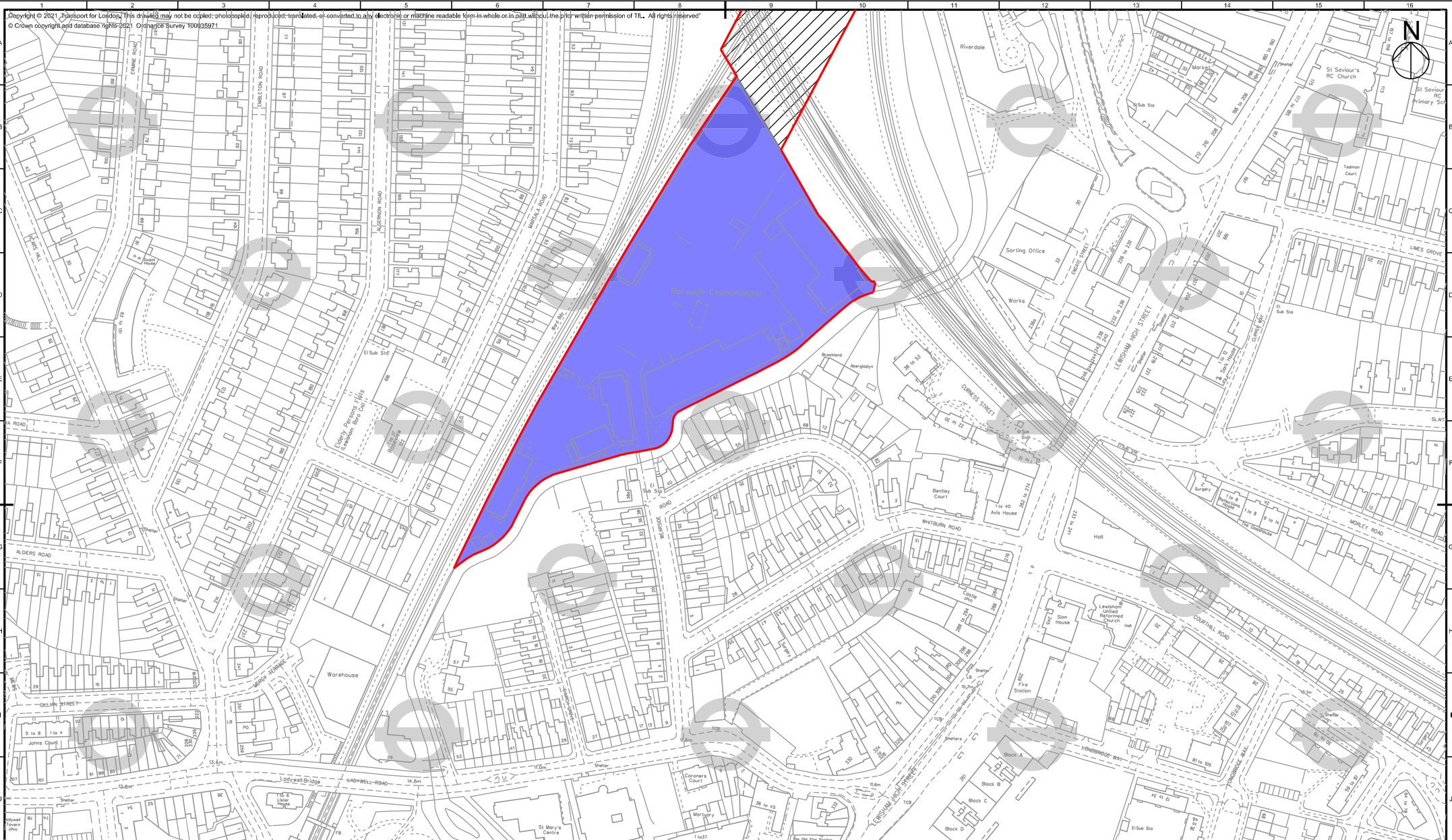
TFL RESTRICTED	DATE	ISSUED	REVISION	DATE	ISSUED	REVISION	DATE	ISSUED	REVISION

Project	BAKERLOO LINE EXTENSION
Originator	TRANSPORT FOR LONDON
Location	GENERAL FOR BAKERLOO LINE
Asset Classification	GEOGRAPHIC BOUNDARIES
Lifecycle	OPTION SELECTION
Suitability	A
Authorised and Accepted	A

TITLE
 BAKERLOO LINE EXTENSION
 SAFEGUARDING LIMITS
 SHEET 14 OF 15

Transport for London

Drawing Number: BUE4100-TFL-BOU-B001-DRG-GL-00014
 Rev: C01



Notes:

- LIMIT OF LAND SUBJECT TO SAFEGUARDING
- AREA OF SUBSURFACE INTEREST
- AREA OF SURFACE INTEREST

0 10 20 30 40 50 60 70 80 90 100
 SCALE 1:1000 METRES

TFL RESTRICTED	DATE	DESCRIPTION	DATE	DESCRIPTION	DATE	DESCRIPTION

Project
BAKERLOO LINE EXTENSION
 Originator
 TRANSPORT FOR LONDON
 Location
 GENERAL FOR BAKERLOO LINE
 Asset Classification
 GEOGRAPHIC BOUNDARIES
 Lifecycle
 OPTION SELECTION
 Suitability
A AUTHORISED AND ACCEPTED

Title
 BAKERLOO LINE EXTENSION
 SAFEGUARDING LIMITS
 SHEET 15 OF 15

Transport for London

Drawing Number
BUE4100-TFL-BOU-B001-DRG-GL-00015

Rev.
 C01