









-  LIMIT OF LAND TO BE ACQUIRED OR USED (LLAU)
-  2KM STUDY AREA
-  THE SCHEME
- SITES OF IMPORTANCE FOR NATURE CONSERVATION**
-  METROPOLITAN IMPORTANCE
-  BOROUGH IMPORTANCE (GRADE 1)
-  BOROUGH IMPORTANCE (GRADE 2)
-  LOCAL IMPORTANCE

1. RIVER THAMES AND TIDAL TRIBUTARIES
2. MUDDCHUTE FARM AND PARK
3. BLACKHEATH AND GREENWICH PARK
4. ROYAL DOCKS
5. GREENWICH ECOLOGY PARK AND SOUTHERN PARK
6. EAST INDIA DOCK BASIN
7. BOW CREEK ECOLOGY PARK
8. BLACKWALL BASIN
9. MILLWALL AND WEST INDIA DOCKS
10. WESTCOMBE PARK RAILSIDES
11. FUN FOREST
12. PYLON WALK
13. SAFFRON AVENUE POND
14. ROBIN HOOD GARDENS
15. POPLAR DOCK
16. MILLWALL PARK

Notes
 THIS DRAWING IS SCALED AT PAPER SIZE A3, THEREFORE ANY PRINTS TAKEN AT SMALLER SIZES WILL AFFECT ACCURACY OF THE MEASUREMENT UNITS AND SHOULD NOT BE SCALED AGAINST



REPRODUCTION FROM ORDNANCE SURVEY MAPS, BY PERMISSION OF THE ORDNANCE SURVEY ON BEHALF OF THE CONTROLLER OF HER MAJESTY'S STATIONERY OFFICE. © CROWN COPYRIGHT ORDNANCE SURVEY. OS LICENCE NO. 1000359710160
 THIS PLAN IS PRODUCED TO ASSIST WITH THE ASSESSMENT OF THE PRELIMINARY ENVIRONMENTAL INFORMATION. IT IS ISSUED WITHOUT PREJUDICE TO THE SCOPE, CONTENT AND ORDER LAND IN ANY SUBSEQUENT APPLICATION FOR DEVELOPMENT CONSENT

Client



ISSUE	DATE	COMMENTS	DRAWN	CHKD	APPD
A	29.05.15		JN	GS	CSS

Title
 SILVERTOWN TUNNEL:
 PRELIMINARY ENVIRONMENTAL
 INFORMATION REPORT
 ECOLOGY: NON STATUTORY SITES

APPLICATION No.	GIS A3
DRAWING No.	SCALE 1:25,000
9.2	ISSUE A