




# Buses from Dagenham (New Road)

## Key

-  Connections with Underground
-  Connections with National Rail
-  Connections with Docklands Light Railway
- ★ Mondays to Saturdays only
- ▼ Two journeys on Wednesday only
- Mondays to Fridays until about 2230, Saturdays until about 0645 (please check timetable)

Red discs show the bus stop you need for your chosen bus service. The disc **A** appears on the top of the bus stop in the street (see map of town centre in centre of diagram).

**H&R** Route 953 operates as hail and ride on the sections of roads marked **H&R** on the map. Buses stop at any safe point along the road. Please indicate clearly to the driver when you wish to board or alight.

## Route finder

### Day buses

Bus route	Towards	Bus stops
<b>145</b>	Dagenham ASDA	<b>K L M O</b>
	Leytonstone	<b>D G H J</b>
<b>174</b>	Dagenham CEME ★	<b>D E</b>
	Harold Hill	<b>P ★ O</b>
<b>175</b>	Dagenham Ford's Main Works ●	<b>D F X</b>
	North Romford	<b>F Z ● O</b>
<b>287</b>	Barking	<b>P O</b>
	Rainham	<b>D E</b>

### Other buses

Bus route	Towards	Bus stops
<b>953</b>	Chase Cross ▼	<b>D H J M H&amp;R I</b>
	Scrattons Farm Estate ▼	<b>K O H&amp;R 2</b>

