





Buses from Castle Bar Park


Key

-  Connections with Underground
-  Connections with National Rail
-  Shopping hours only

 Red discs show the bus stop you need for your chosen bus service. The disc **A** appears on the top of the bus stop in the street (see map of town centre in centre of diagram).

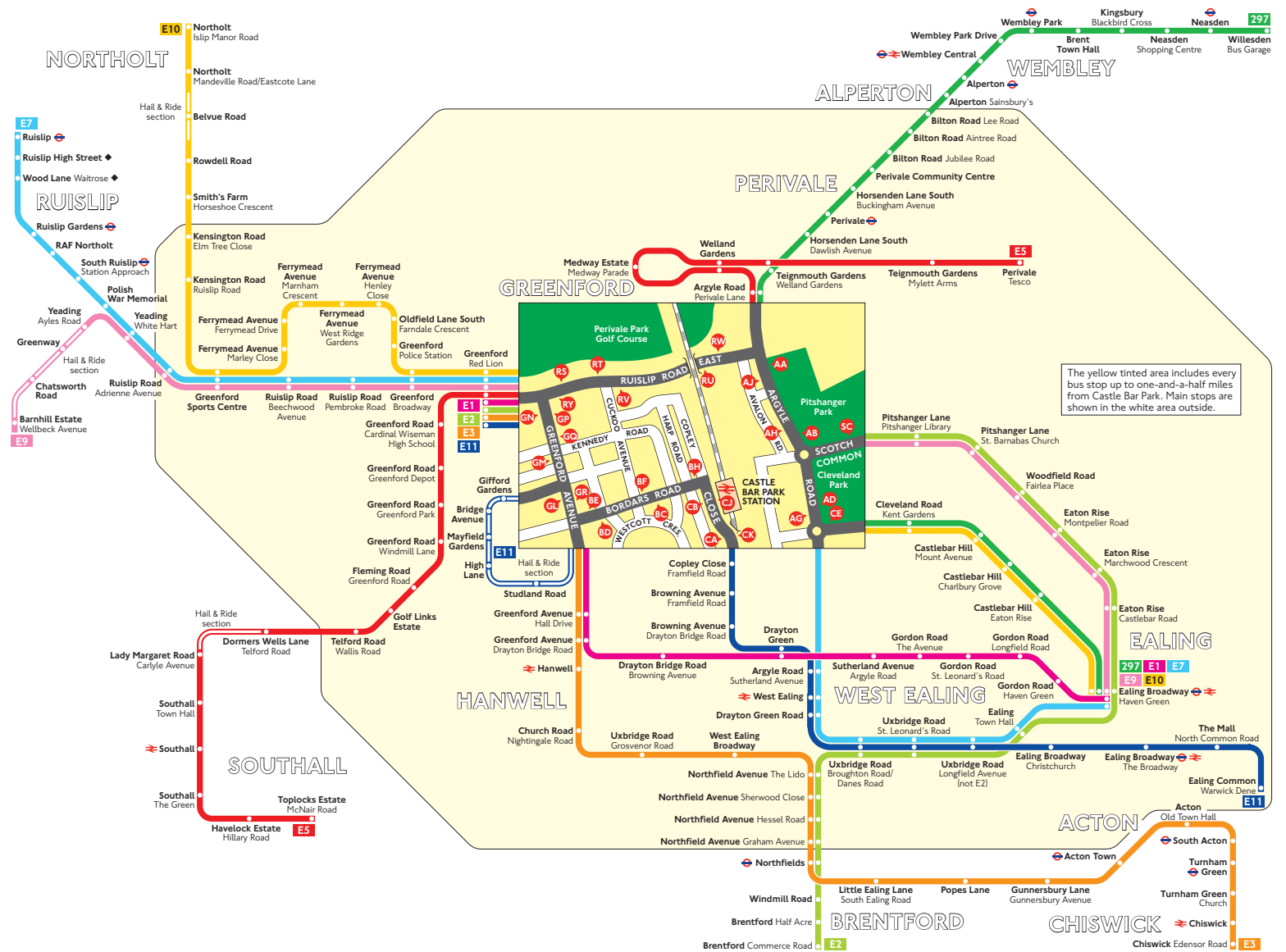
Route finder

Day buses including 24 hour routes

Bus route	Towards	Bus stops
297 	Ealing Broadway	AA AB CE
	Willesden	AG AH AJ
E1	Ealing Broadway	GP GC GR
	Greenford	GL GM GN
E2	Brentford	AA AB RS RT RW SC
	Greenford	AB AU RU RV RY
E3	Chiswick	GP GC GR
	Greenford	GL GM GN
E5	Perivale	RS RT RW
	Toplocks Estate	RU RV RY
E7	Ealing Broadway	AA AB AD AS AT AW
	Ruislip	AG AH AU RU RV RY
E9	Barnhill Estate	AB AU RU RV RY
	Ealing Broadway	AA AB RS RT RW SC
E10	Ealing Broadway	AA AB CE CS RT RW
	Northolt	AG AH AU RU RV RY
E11	Ealing Common	BE BF BH CJ CK GP GQ
	Greenford	BC BD CA CE CH CN

Night buses

Bus route	Towards	Bus stops
N7	Northolt	AB AU RU RV RY
	Russell Square	AA AB BS RT RW SC



The yellow tinted area includes every bus stop up to one-and-a-half miles from Castle Bar Park. Main stops are shown in the white area outside.