





# Buses from Blackheath Hill

## Key


-  Connections with Underground
-  Connections with National Rail
-  Connections with Docklands Light Railway
-  Connections with boat services

**A** Red discs show the bus stop you need for your chosen bus service. The disc **A** appears on the top of the bus stop in the street (see map of town centre in centre of diagram).

**H&R** Route 380 operates as hail and ride on the sections of roads marked **H&R** on the map. Buses stop at any safe point along the road. Please indicate clearly to the driver when you wish to board or alight.

## Route finder

### Day buses including 24 hour routes

Bus route	Towards	Bus stops
<b>53</b> 	Plumstead	<b>H J K</b>
	Whitehall	<b>L M N</b>
<b>180</b>	Belvedere	<b>D E F</b>
	Lewisham	<b>A B C</b>
<b>199</b>	Canada Water	<b>D E F</b>
	Catford	<b>A B C</b>
<b>380</b>	Belmarsh	<b>H&amp;R2</b>
	Lewisham	<b>H&amp;R1</b>
<b>386</b>	Blackheath	<b>A B J K</b>
	Woolwich	<b>E F L M</b>

## Night buses

Bus route	Towards	Bus stops
<b>N89</b>	Erith	<b>C H</b>
	Trafalgar Square	<b>D N</b>

