










# Day buses from Baker Street and Marylebone



































## Key

-  Connections with Underground
-  Connections with National Rail
-  Connections with Dockland Light Railway
-  Connections with river boats
-  Mondays to Saturdays except evenings
-  Except evenings
-  Mondays to Fridays one afternoon journey











Red discs show the bus stop you need for your chosen bus service. The disc  appears on the top of the bus stop in the street (see map of town centre in centre of diagram). Blue disc  indicates a coach stop.

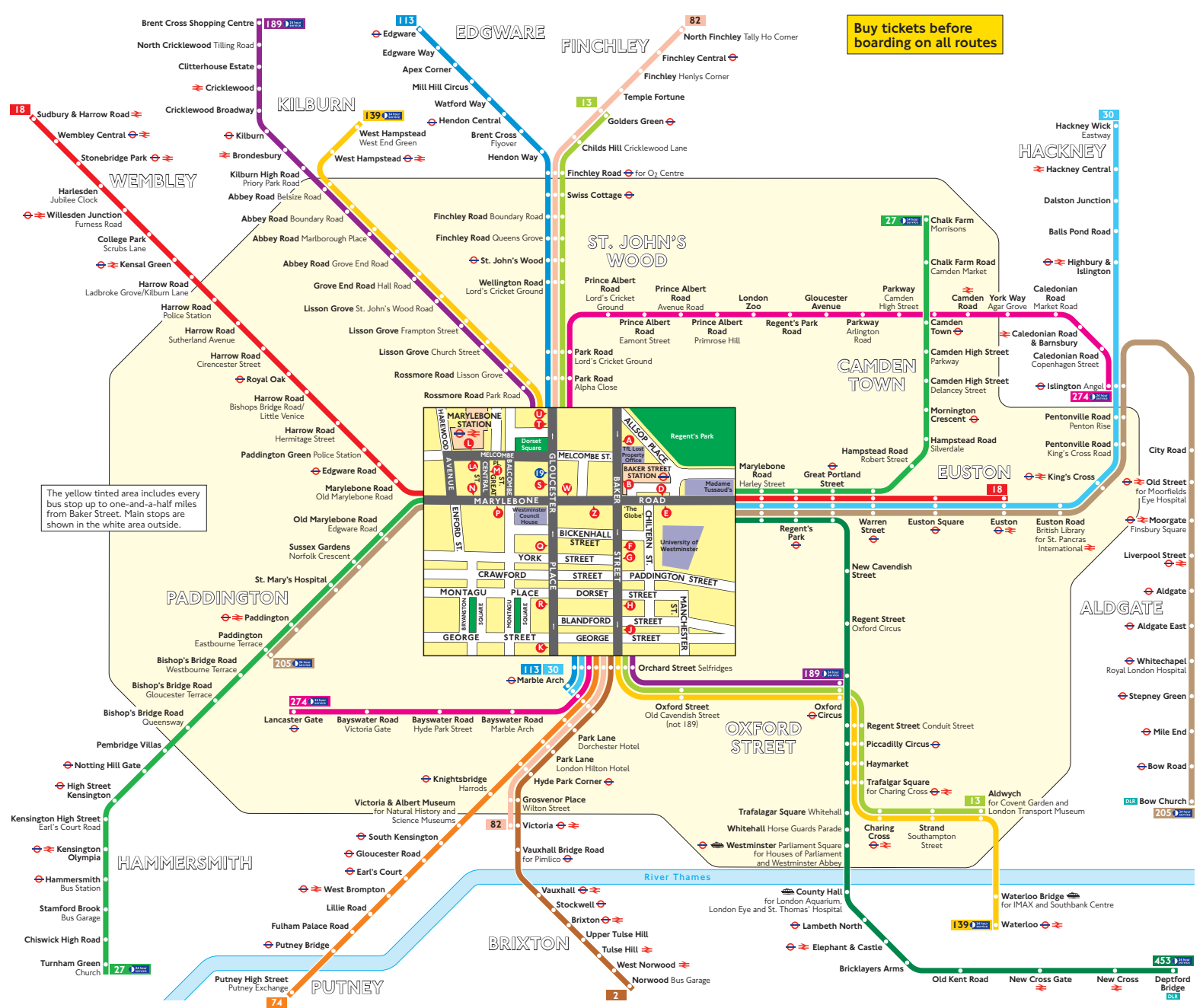
## Route finder

### Day buses including 24-hour services

Bus route	Towards	Bus stops
 2	Norwood	F H L
 13	Aldwych	B G J
 18	Golders Green	K O R U
 18	Euston	D N W
 18	Sudbury	E P Z
 27 	Chalk Farm	D N W
 27 	Turnham Green	E P Z
 30	Hackney Wick	D K R W
 30	Marble Arch	E F H
 74	Putney	A F H
 82	North Finchley	K O R U
 113	Victoria	A F H
 113	Edgware	K O R U
 113	Marble Arch	A F H
 139 	Waterloo	B G J
 139 	West Hampstead	K O R T
 189 	Brent Cross	K O R T
 189 	Oxford Circus	B G J
 205 	Bow Church	D L W
 205 	Paddington	E L A Z
 274 	Islington	K O R T
 274 	Lancaster Gate	A F H
 453 	Deptford	D M W

## Coaches

	Towards	Bus stops
 757 	Luton Airport and Luton	K S
 758	Hemel Hempstead +	K S
 797	Stevenage 	K 19
 A6 	Stansted Airport	K 19
 EB2	Stansted Airport	19
 X90	Oxford	O
 National Express	Northern destinations	19



The yellow tinted area includes every bus stop up to one-and-a-half miles from Baker Street. Main stops are shown in the white area outside.