

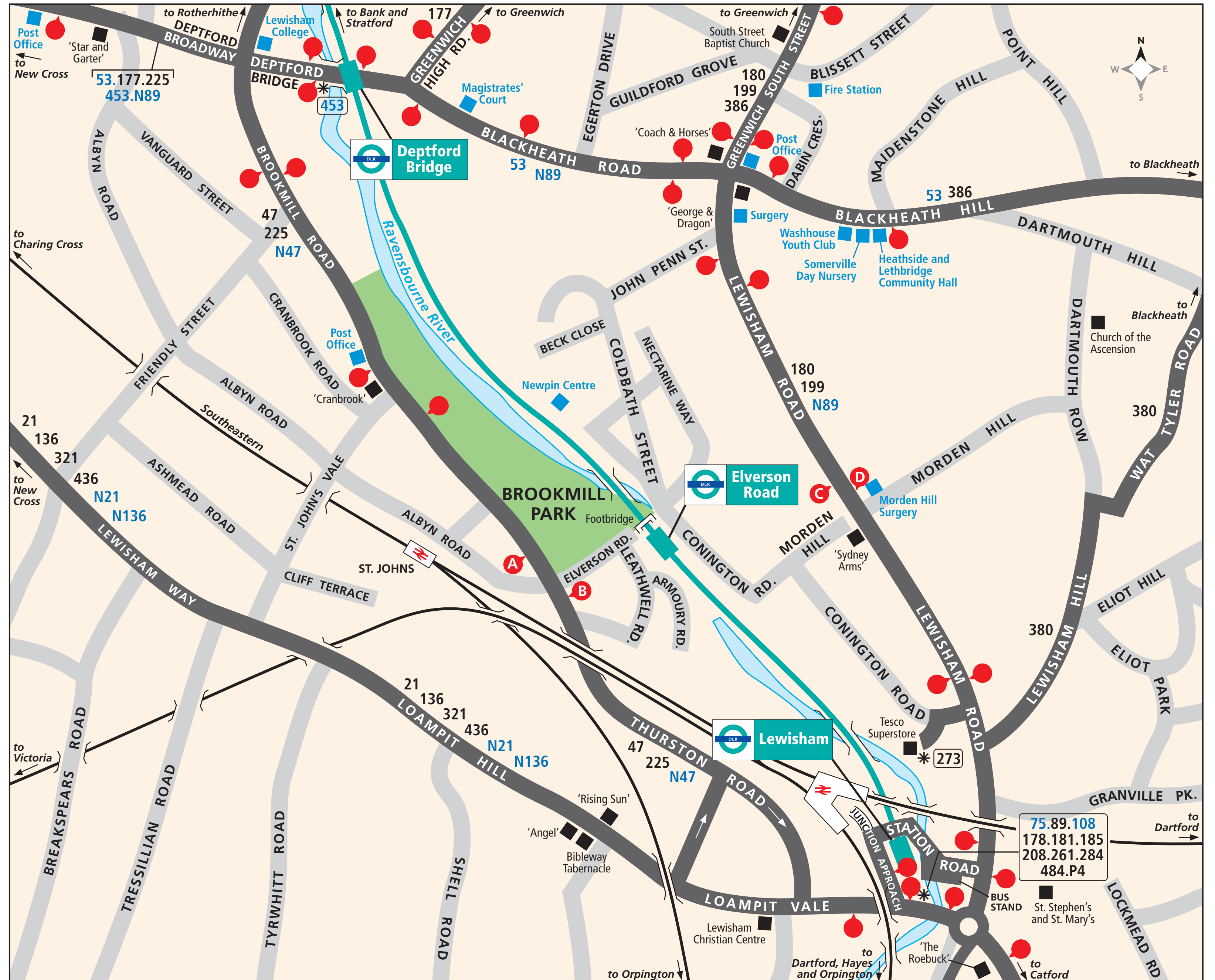
# Docklands Light Railway

## Elverson Road Local Area Map

### How to make your journey

- Find your destination on the list which follows. Rail Stations are shown as Docklands Light Railway, Underground and National Rail.
- Look in the middle column and note the rail or bus route that is most suited for your journey. Bus routes in black run all day, seven days a week; those in red run less often. 24-hour services and night only buses are shown in blue. Bus routes shown in italics offer alternatives to travelling by Docklands Light Railway.
- Go to the nearby station or bus stop shown in the right-hand column.

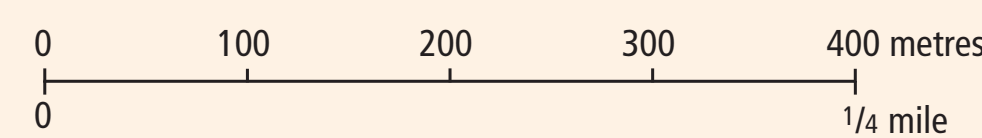
Destination 1	Routes 2	Where to Go 3
<b>A</b>		
Abbey Wood	Docklands Light Railway to Lewisham then use Southeastern  OR 180	THIS STATION bus stop
All Saints	Docklands Light Railway OR 180 199 to Greenwich (Cutty Sark) then walk through pedestrian tunnel to Island Gardens then use bus D7	THIS STATION bus stop
<b>B</b>		
Bank	Docklands Light Railway OR travel to Lewisham then use Southeastern  to London Bridge then use Northern line	THIS STATION THIS STATION
Beckton	Docklands Light Railway change at Poplar OR travel via All Saints then use bus 115 to Plaistow (Greengate) and change to bus 262	THIS STATION
Beckton Park	Docklands Light Railway change at Poplar OR travel via All Saints then use bus 115 to Upton Park (Boleyn) and change to bus 376	THIS STATION
Bermondsey	Docklands Light Railway to Canary Wharf then use Jubilee line	THIS STATION bus stop
Blackwall	Docklands Light Railway change at Poplar OR travel via All Saints then short walk	THIS STATION
Bow Church	Docklands Light Railway OR travel to Lewisham then use bus 108	THIS STATION
Bromley-by-Bow	Docklands Light Railway to Devons Road then short walk OR travel to Lewisham then use bus 108	THIS STATION
<b>C</b>		
Canada Water	Docklands Light Railway to Canary Wharf then use Jubilee line  OR 47 225	THIS STATION bus stop
Canary Wharf	Docklands Light Railway OR 180 199 to Greenwich (Cutty Sark) then walk through pedestrian tunnel to Island Gardens then use buses D3 D7	THIS STATION bus stop
Canning Town	Docklands Light Railway change at Poplar OR travel via Canary Wharf then use Jubilee line	THIS STATION
Cannon Street	Docklands Light Railway to Bank then short walk OR travel to Lewisham then use Southeastern	THIS STATION bus stop
Charing Cross	Docklands Light Railway to Lewisham then use Southeastern  OR N47	THIS STATION bus stop bus stop
Charlton	Docklands Light Railway to Lewisham then use Southeastern  OR 180	THIS STATION bus stop
Crossharbour	Docklands Light Railway OR travel via Island Gardens then use bus D3	THIS STATION
Custom House for ExCel	Docklands Light Railway change at Poplar OR travel via Canning Town then use buses 147 241	THIS STATION
Cutty Sark for Maritime Greenwich	Docklands Light Railway OR 180 199 to Greenwich then short walk	THIS STATION bus stop
Cyprus	Docklands Light Railway change at Poplar OR travel via All Saints then use bus 115 to Upton Park (Boleyn) then change to bus 376	THIS STATION
<b>D</b>		
Deptford Bridge	Docklands Light Railway (see map) OR 47 225 N47 N89	THIS STATION bus stop bus stop
Devons Road	Docklands Light Railway OR travel to Lewisham then use bus 108 to Bromley-by-Bow then short walk	THIS STATION
<b>E</b>		
East India	Docklands Light Railway change at Poplar OR travel via Canary Wharf then use bus 277	THIS STATION
Embankment	Docklands Light Railway to Lewisham then use Southeastern  to Charing Cross then short walk	THIS STATION
Euston	Docklands Light Railway to Bank then use Northern line  OR Southeastern  to London Bridge then use Northern line	THIS STATION St. Johns Station
ExCel London	travel to Custom House for ExCel	
<b>G</b>		
Gallions Reach	Docklands Light Railway change at Poplar OR travel via Canning Town then use bus 474	THIS STATION
Greenwich	Docklands Light Railway OR 180 199	THIS STATION bus stop
<b>H</b>		
Heron Quays	Docklands Light Railway OR 180 199 to Greenwich (Cutty Sark) then walk through pedestrian tunnel to Island Gardens then use buses D3 D7	THIS STATION bus stop
<b>I</b>		
Island Gardens	Docklands Light Railway OR 180 199 to Greenwich (Cutty Sark) then short walk through pedestrian tunnel	THIS STATION bus stop
<b>K</b>		
King George V	Docklands Light Railway change at Poplar OR travel via Canning Town then use bus 474 to North Woolwich	THIS STATION



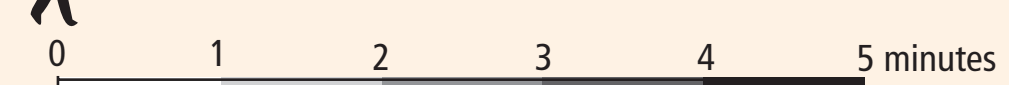
### Key

- Road served by buses
- Other roads
- Bus stop
- Bus route operating all day every day
- 24 hour bus route
- Night only bus route
- Bus route terminus
- Public building
- Other important building
- National Rail station

### Scale



### Approximate walking time



King's Cross	Docklands Light Railway to Bank then use Northern line	THIS STATION
St. Pancras	Docklands Light Railway to Lewisham then use Southeastern  to London Bridge then use Northern line	THIS STATION
<b>L</b>		
Langdon Park	Docklands Light Railway	THIS STATION
Lewisham	Docklands Light Railway (see map) OR 47 225 N47 180 199 N89	THIS STATION bus stop bus stop bus stop
Lewisham Hospital	47 N47 199	bus stop bus stop
Limehouse	Docklands Light Railway OR travel via All Saints then use bus 115	THIS STATION
Liverpool Street	Docklands Light Railway to Bank then use Central line  OR 47	THIS STATION bus stop
London Bridge	Docklands Light Railway to Canary Wharf then use Jubilee line  OR to Lewisham then use Southeastern  OR 47 N47	THIS STATION THIS STATION bus stop
London City Airport	Docklands Light Railway change at Poplar OR travel via Canning Town then use bus 474	THIS STATION
<b>M</b>		
Maze Hill	Docklands Light Railway to Greenwich then use Southeastern  OR 180	THIS STATION bus stop
Moorgate	Docklands Light Railway to Bank then use Northern line  OR to Lewisham then use Southeastern  to London Bridge then use Northern line	THIS STATION
Mudchute	Docklands Light Railway OR travel via Island Gardens then use bus D3	THIS STATION
<b>N</b>		
New Cross	Docklands Light Railway to Lewisham then use Southeastern  OR 225 N89	THIS STATION bus stop bus stop
North Greenwich	Docklands Light Railway to Canary Wharf then use Jubilee line  OR 180 Greenwich (Cutty Sark) then use buses 129 188	THIS STATION bus stop
<b>O</b>		
Oxford Circus	Docklands Light Railway to Bank then use Central line  OR Docklands Light Railway to Lewisham then use Southeastern  to Charing Cross then use Bakerloo line	THIS STATION THIS STATION

Paddington	Docklands Light Railway to Bank then use Circle line  from Monument OR to Lewisham then use Southeastern  to Charing Cross then use Bakerloo line	THIS STATION THIS STATION
Pepys Estate	199	bus stop
Plumstead	180	bus stop
Pontoon Dock	Docklands Light Railway change at Poplar OR travel via Canning Town then use bus 474	THIS STATION
Poplar	Docklands Light Railway OR travel via All Saints then short walk	THIS STATION
Prince Regent	Docklands Light Railway change at Poplar OR travel via Canning Town then use bus 147	THIS STATION
Pudding Mill Lane	Docklands Light Railway OR travel to Lewisham then use bus 108 to High Street Stratford (junction with Marshgate Lane) then short walk	THIS STATION
<b>R</b>		
Royal Albert	Docklands Light Railway change at Poplar OR travel via Canning Town then use bus 300	THIS STATION
Royal Victoria	Docklands Light Railway change at Poplar OR travel via Canning Town then use bus 147 241	THIS STATION
<b>S</b>		
St. Johns	Docklands Light Railway to Lewisham then use Southeastern  OR short walk (see map)	THIS STATION
Shadwell	Docklands Light Railway	THIS STATION
Shoreditch	Docklands Light Railway to Bow Church then use bus 8	THIS STATION bus stop
South Quay	Docklands Light Railway OR travel via Canary Wharf then use bus D8	THIS STATION
Southwark	Docklands Light Railway to Canary Wharf then use Jubilee line  OR to Lewisham then use Southeastern  to Waterloo East then short walk	THIS STATION THIS STATION
Stratford	Docklands Light Railway OR travel to Lewisham then use bus 108	THIS STATION
Surrey Quays	47 N47 199	bus stop bus stop

Thamesmead	180	bus stop
Tower Gateway	Docklands Light Railway change at Shadwell OR travel via All Saints then use bus 15	THIS STATION
Trafalgar Square	Docklands Light Railway to Lewisham then use Southeastern  to Charing Cross then short walk	THIS STATION
Victoria	Docklands Light Railway to Bank then use District or Circle lines  from Monument OR travel via Lewisham then use Southeastern	THIS STATION bus stop bus stop
<b>V</b>		
Victoria	Docklands Light Railway to Bank then use District or Circle lines  from Monument OR travel via Lewisham then use Southeastern	THIS STATION
<b>W</b>		
Wapping	Docklands Light Railway to Shadwell then use East London line replacement bus	THIS STATION
Waterloo	Docklands Light Railway to Canary Wharf then use Jubilee line  OR travel via Lewisham then use Southeastern  to Waterloo East	THIS STATION
Westferry	Docklands Light Railway OR travel via Canary Wharf then use bus 135 277 D3 D7	THIS STATION
West India Quay	Docklands Light Railway OR travel via Canary Wharf then short walk	THIS STATION
West Silvertown	Docklands Light Railway change at Poplar OR travel via Canning Town then use bus 474	THIS STATION
Woolwich Arsenal	Docklands Light Railway change at Poplar OR travel to Lewisham then use Southeastern  OR 180	THIS STATION bus stop

Routes 53, 108, 188, 277, 453 and 474 are 24 hour services