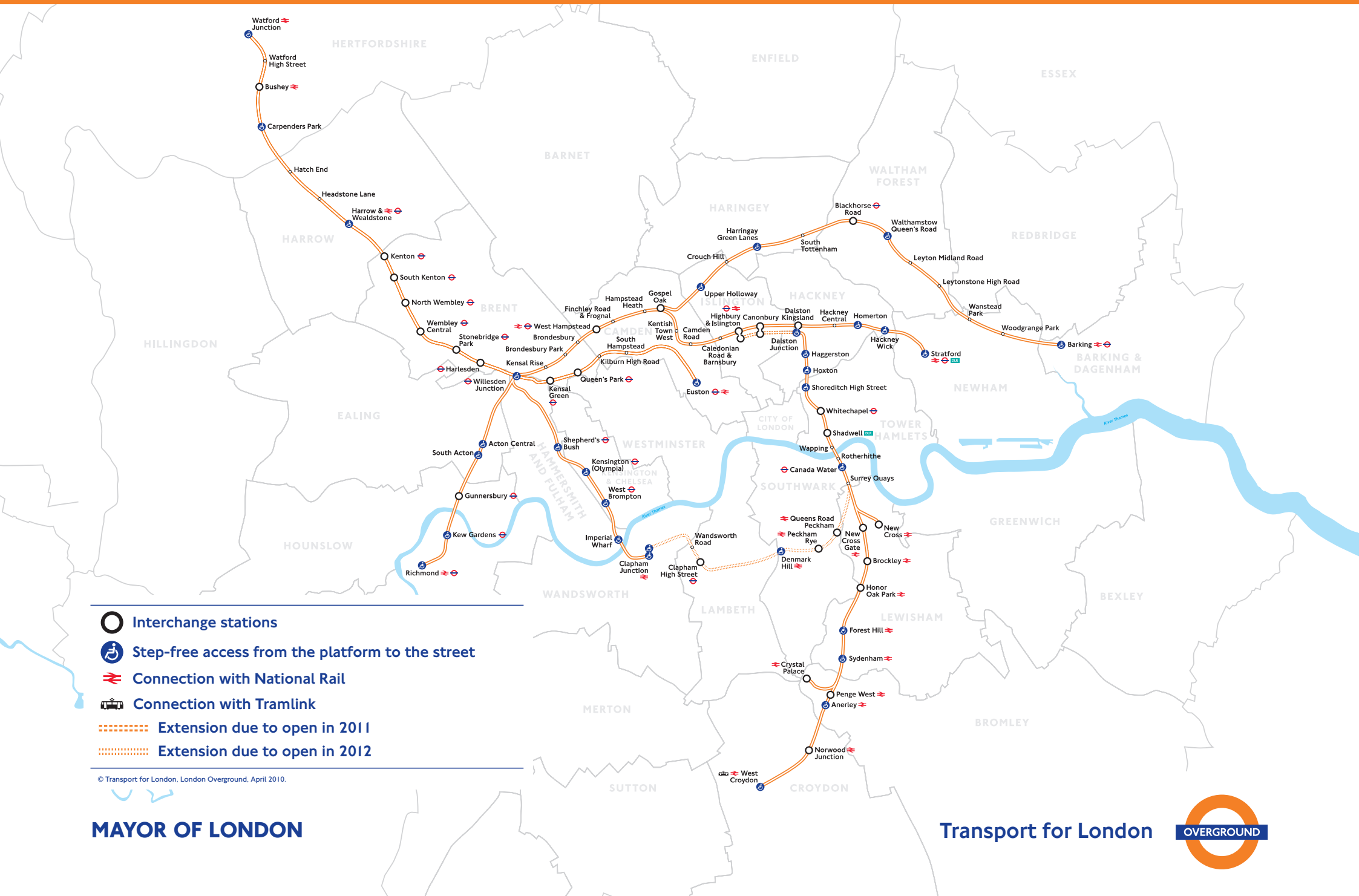








London Overground Geographic Map



-  Interchange stations
-  Step-free access from the platform to the street
-  Connection with National Rail
-  Connection with Tramlink
-  Extension due to open in 2011
-  Extension due to open in 2012

© Transport for London, London Overground, April 2010.

MAYOR OF LONDON

Transport for London

