

Olympic Route Network : A4 Great West Road / Cedars Road - Map A









London Borough of Hounslow

Games Lanes
 Official games vehicles and buses only
 6am - 7pm
 Operates from
 mid July to mid September 2012



1. Junction arrangements will operate to meet the needs of the London 2012 Games.
2. Parking, loading and waiting controls to remain unaltered unless otherwise stated.
3. Restricted movements and the suspension or provision of facilities will be in place for the same dates as the Games Lanes unless otherwise stated. Construction and decommissioning time frames to be advised.
4. Design subject to change as a result of further London 2012 Games developments.
5. Traffic Order Group 17. Version 1.

Key

- | | | | |
|---|-----------------------|---|------------------------|
|  | Olympic Route Network |  | Suspension of Facility |
|  | Games Lane |  | Provision of Facility |
|  | Restricted Movement |  | Borough boundary |