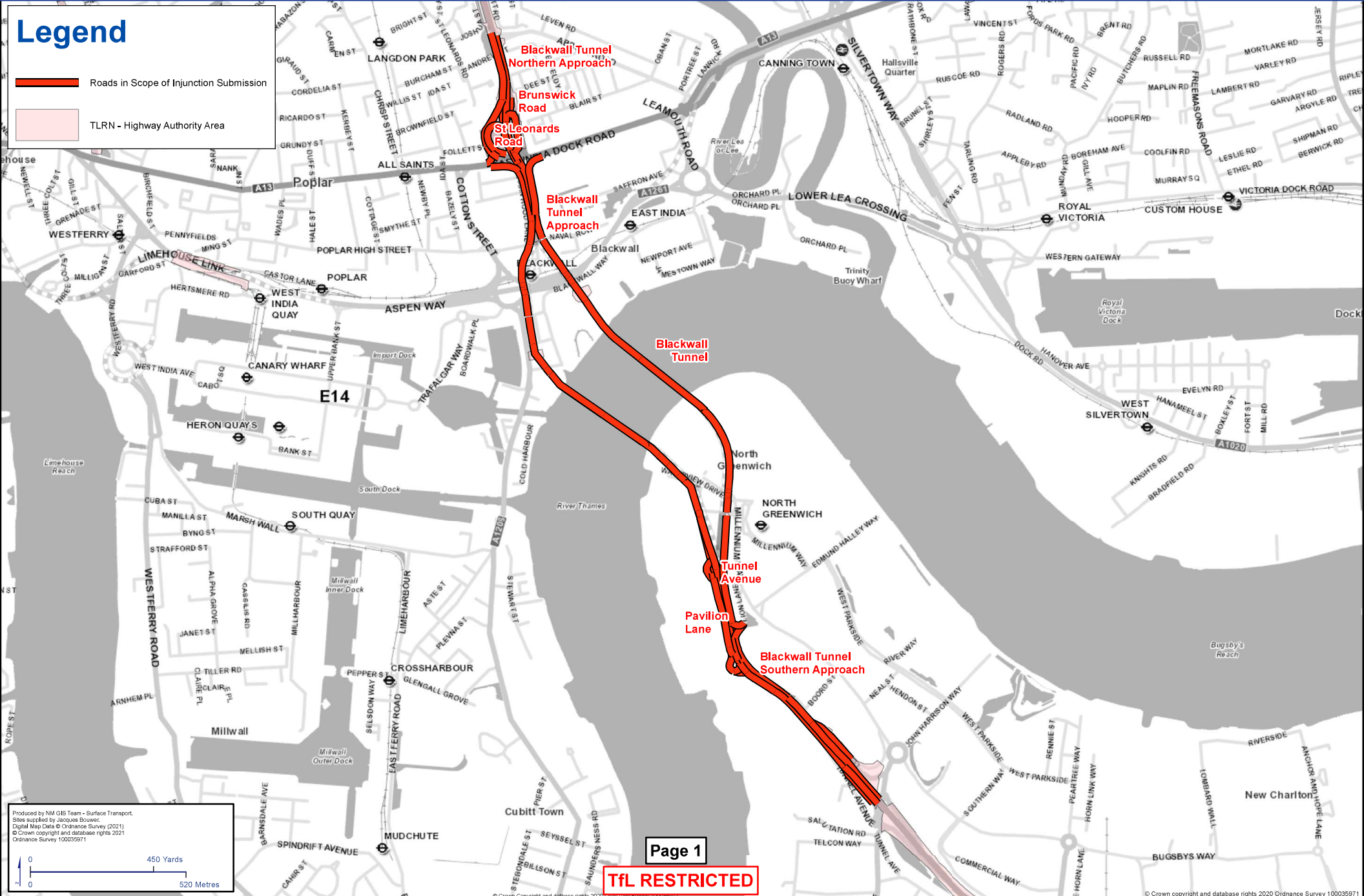


Climate Protest Injunction - Key Areas



Information as of 07 October 2021 - Blackwall Tunnel and both approaches

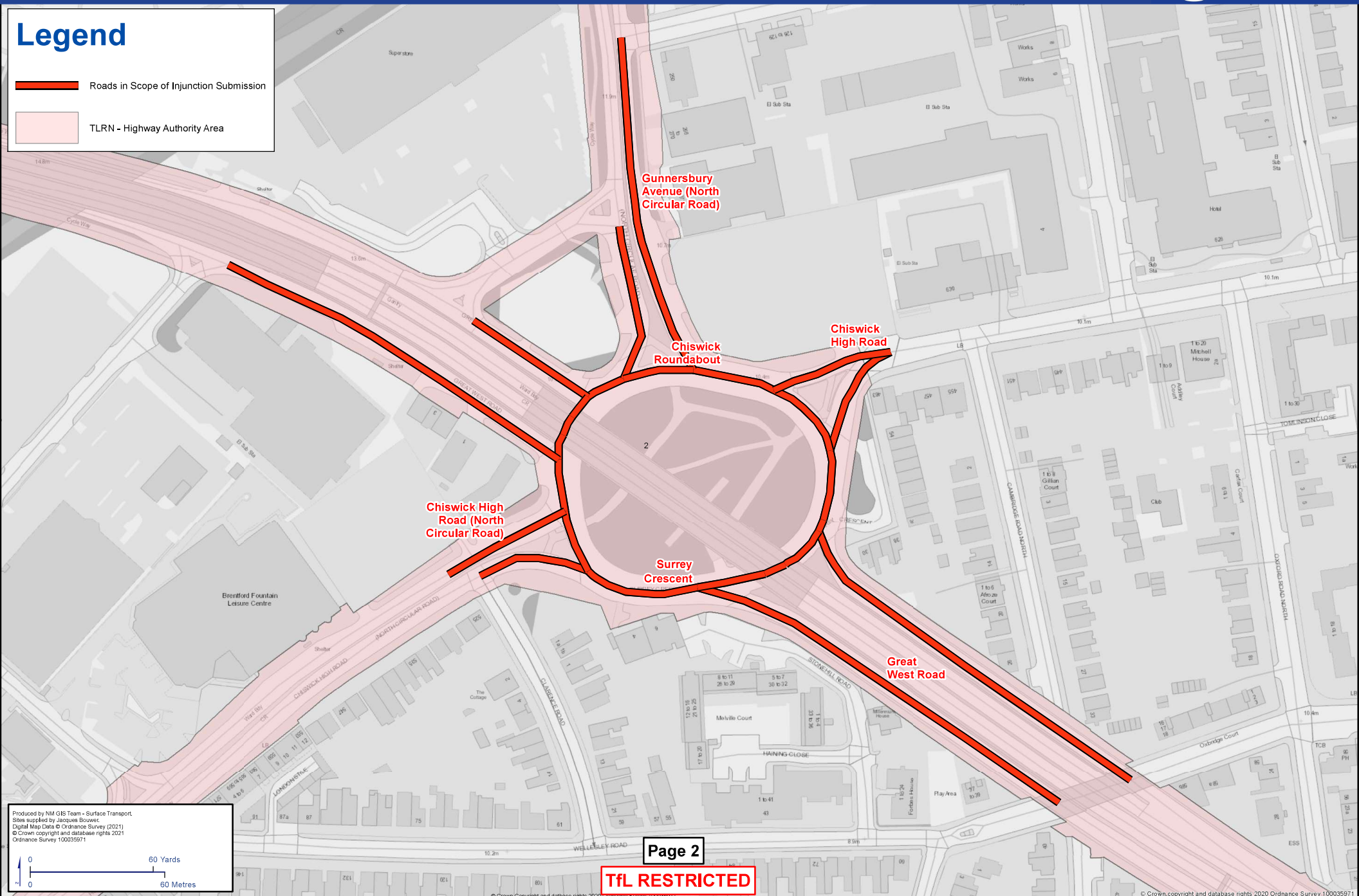


Climate Protest Injunction - Key Areas


Information as of 07 October 2021 - Chiswick Roundabout

Legend

-  Roads in Scope of Injunction Submission
-  TLRN - Highway Authority Area



Produced by NM GIS Team - Surface Transport.
Sites supplied by Jacques Bouvier.
Digital Map Data © Ordnance Survey (2021)
© Crown copyright and database rights 2021
Ordnance Survey 100035971





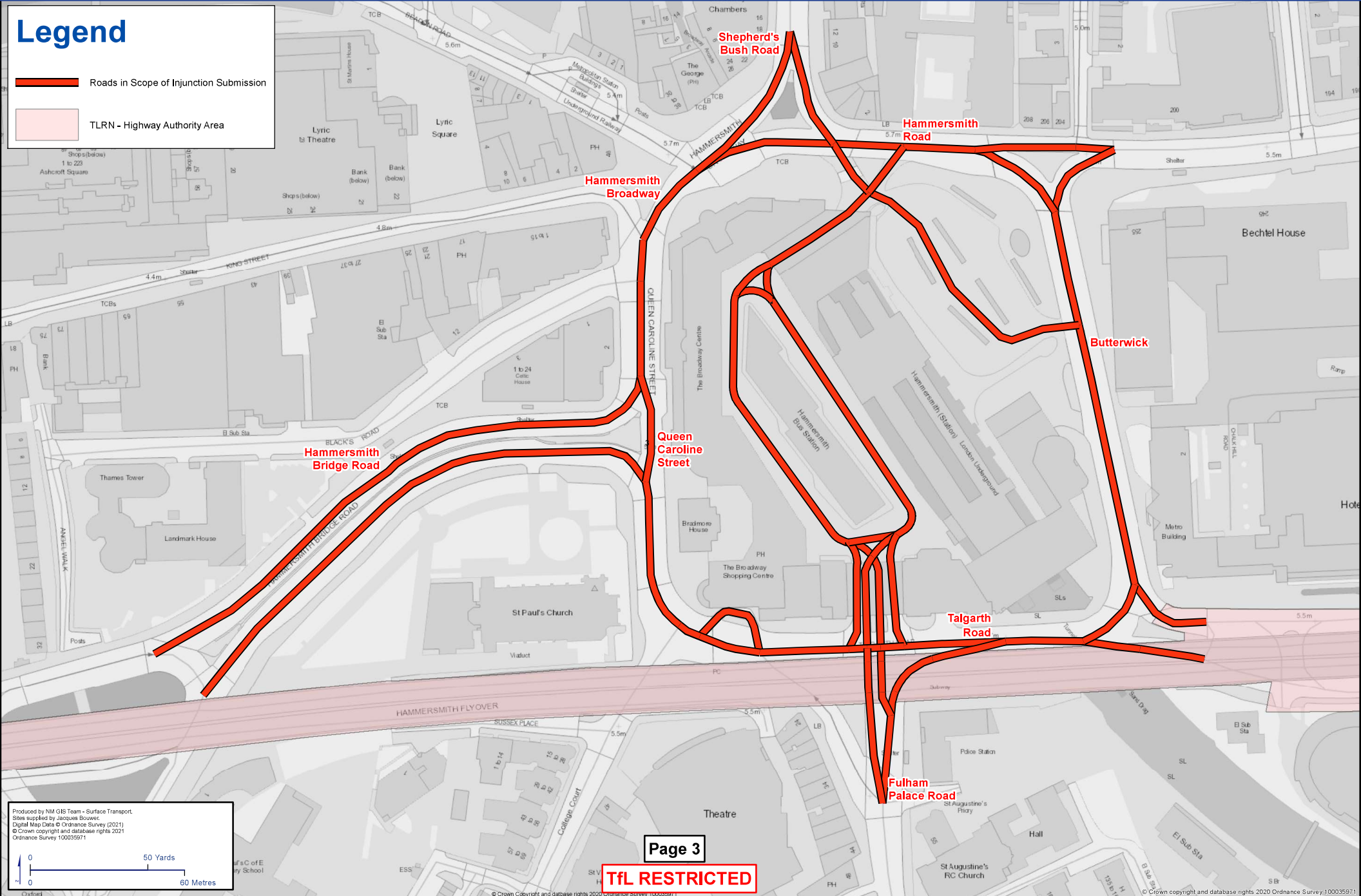
0 60 Yards
0 60 Metres

Climate Protest Injunction - Key Areas


Information as of 07 October 2021 - Hammersmith Gyratory Inclusive of all adjoining entry and exit roads

Legend

-  Roads in Scope of Injunction Submission
-  TLRN - Highway Authority Area





Produced by NM GIS Team - Surface Transport.
Sites supplied by Jacques Bouvier.
Digital Map Data © Ordnance Survey (2021)
© Crown copyright and database rights 2021
Ordnance Survey 100035971

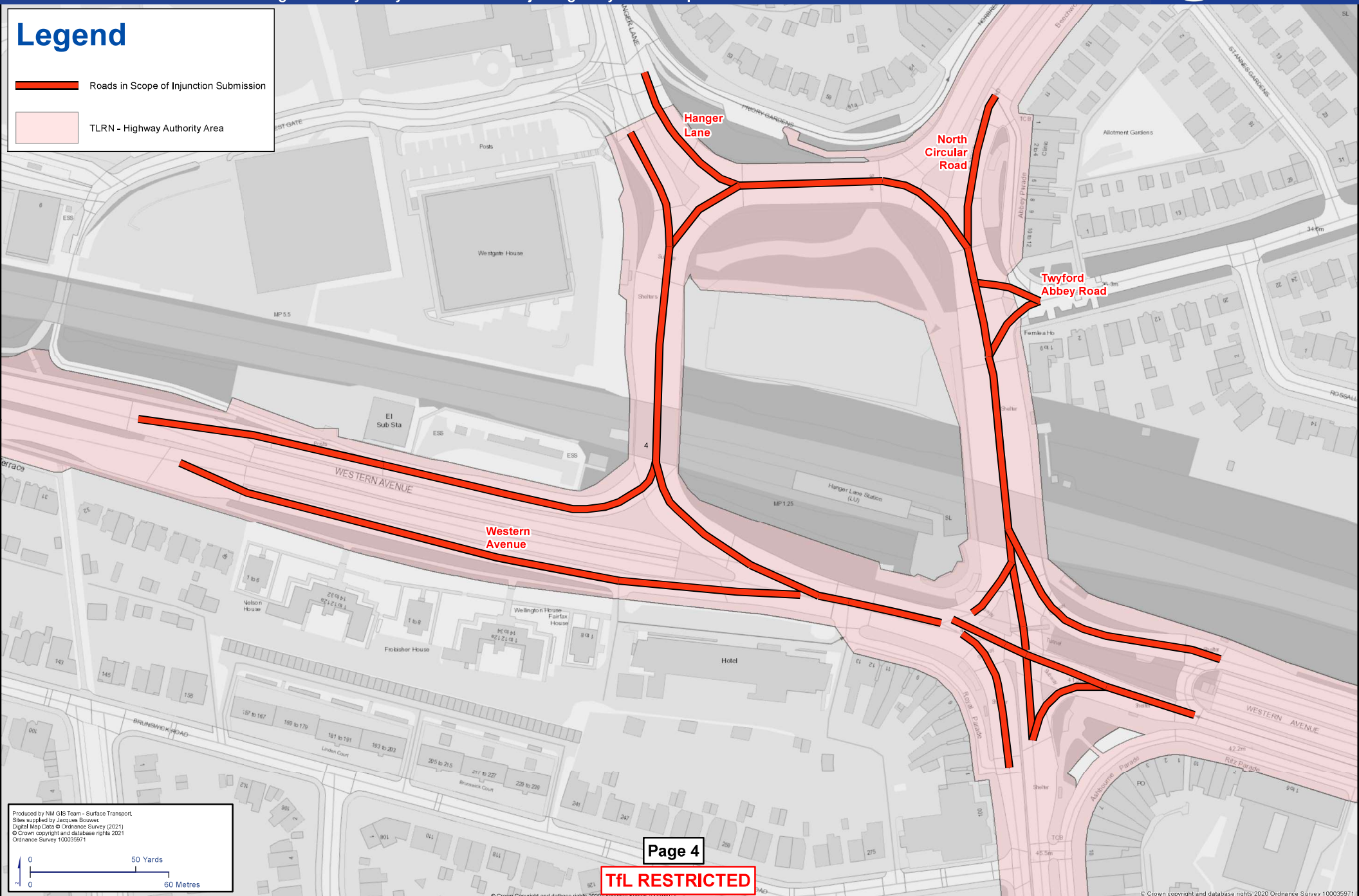


Climate Protest Injunction - Key Areas

Information as of 07 October 2021 - Hanger Lane Gyratory Inclusive of all adjoining entry and exits points

Legend



-  Roads in Scope of Injunction Submission
-  TLRN - Highway Authority Area

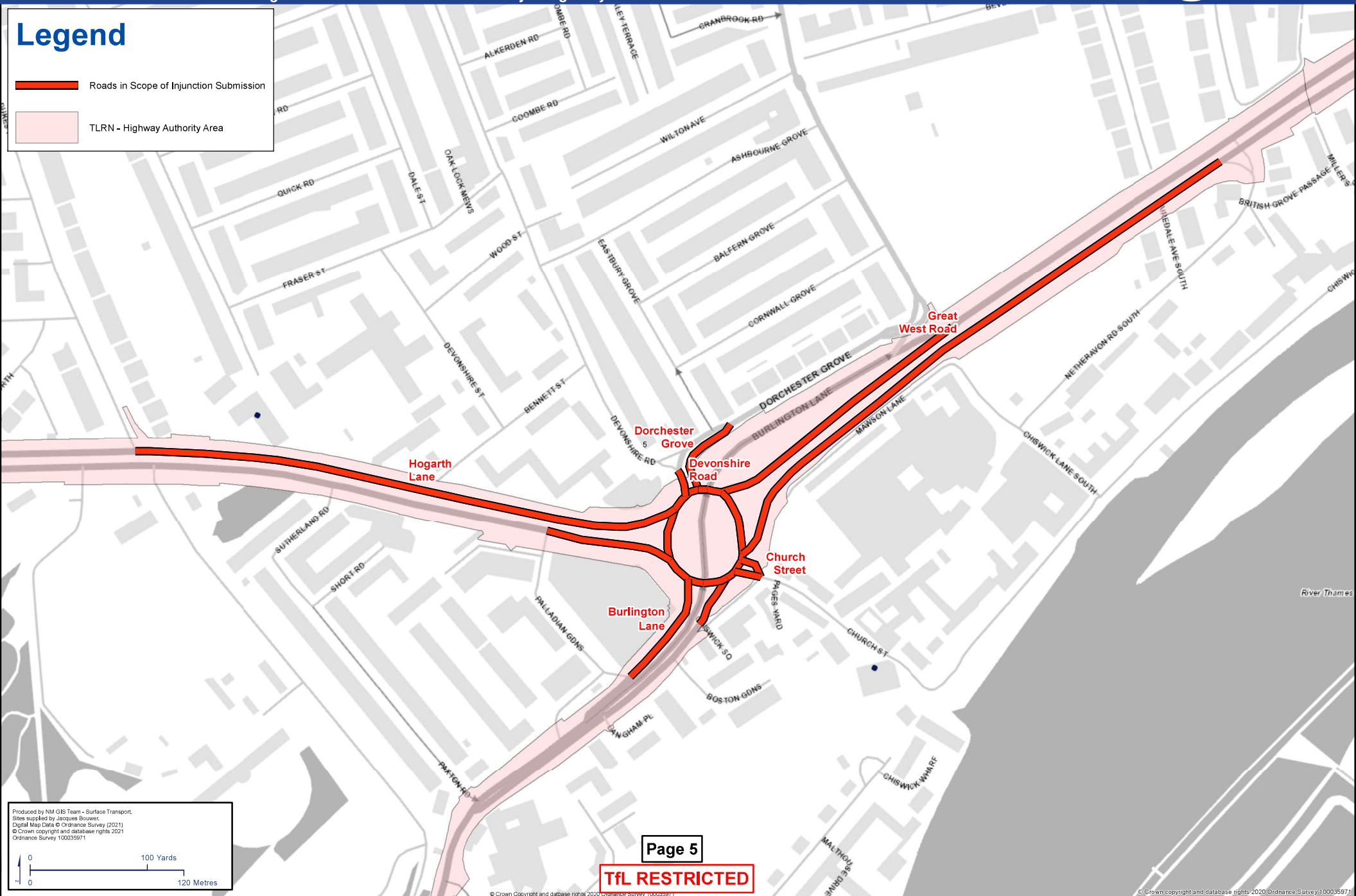


Climate Protest Injunction - Key Areas


Information as of 07 October 2021 - Hogarth Roundabout Inclusive of all adjoining entry and exit roads

Legend

-  Roads in Scope of Injunction Submission
-  TLRN - Highway Authority Area





Produced by NM GIS Team - Surface Transport.
Sites supplied by Jacques Bouvier.
Digital Map Data © Ordnance Survey (2021)
© Crown copyright and database rights 2021
Ordnance Survey 100035971

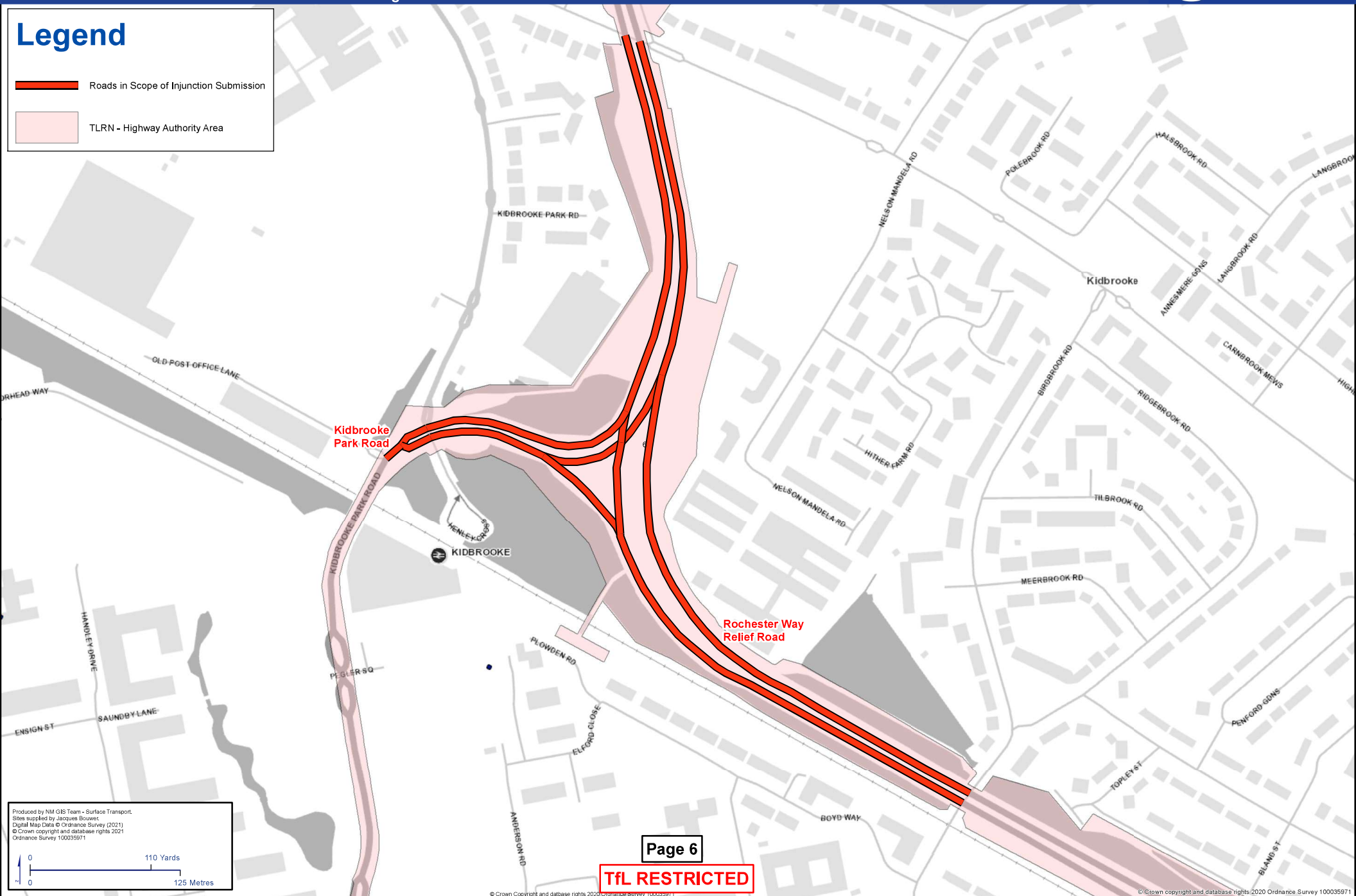


Climate Protest Injunction - Key Areas


Information as of 07 October 2021 - Kidbrooke Interchange

Legend

-  Roads in Scope of Injunction Submission
-  TLRN - Highway Authority Area





Produced by NM GIS Team - Surface Transport.
Sites supplied by Jacques Bouvier.
Digital Map Data © Ordnance Survey (2021)
© Crown copyright and database rights 2021
Ordnance Survey 100035971

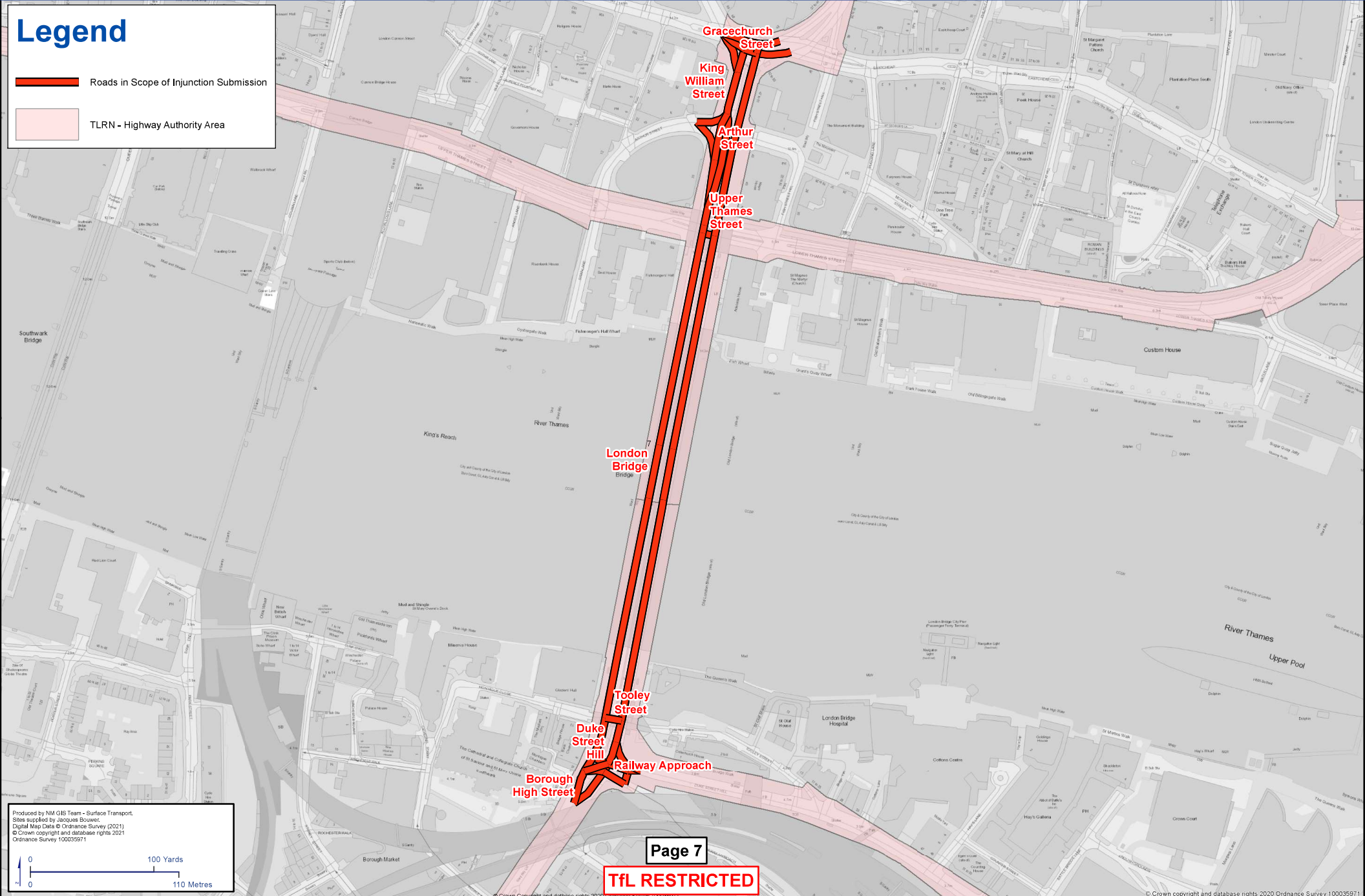


Climate Protest Injunction - Key Areas


Information as of 07 October 2021 - London Bridge and both approaches

Legend

-  Roads in Scope of Injunction Submission
-  TLRN - Highway Authority Area



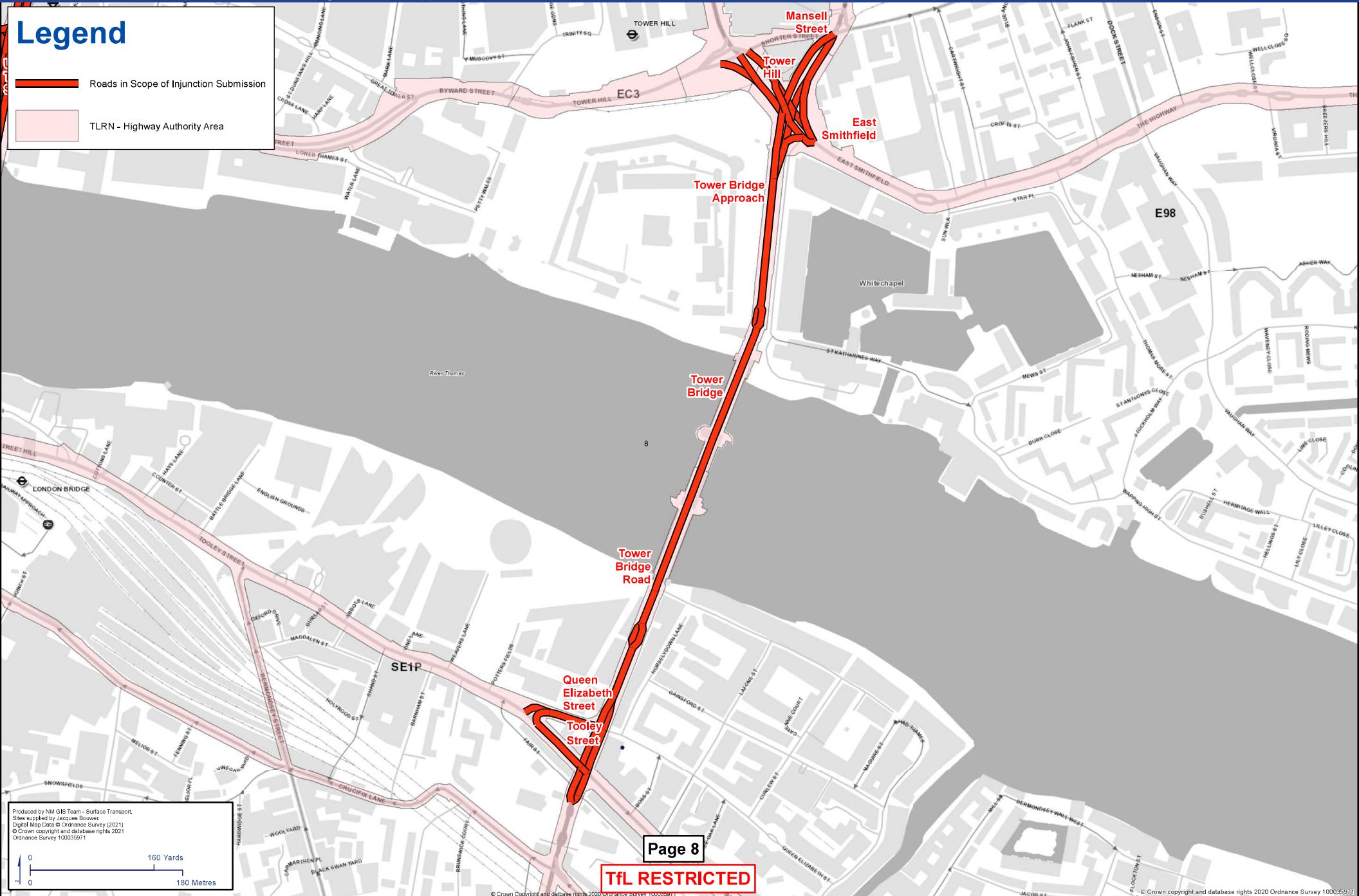
Produced by NM GIS Team - Surface Transport.
Sites supplied by Jacques Bouvier.
Digital Map Data © Ordnance Survey (2021)
© Crown copyright and database rights 2021
Ordnance Survey 100035971





0 100 Yards
0 110 Metres

Climate Protest Injunction - Key Areas


Information as of 07 October 2021 - Tower Bridge and both approaches



Legend

-  Roads in Scope of Injunction Submission
-  TLRN - Highway Authority Area

Produced by NM GIS Team - Surface Transport
Sites supplied by Jacques Bouvier
Digital Map Data © Ordnance Survey (2021)
© Crown copyright and database rights 2021
Ordnance Survey 100035971





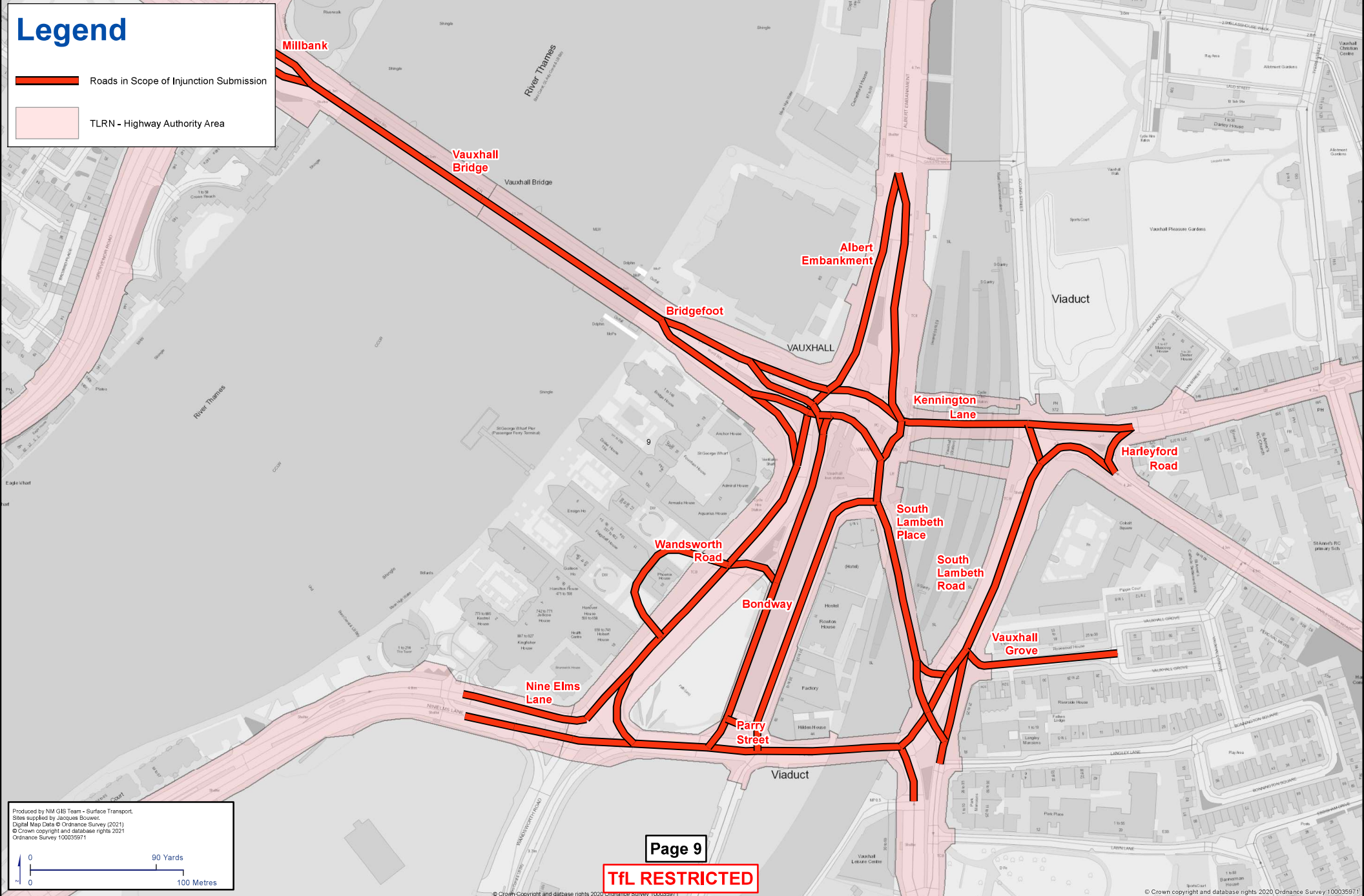
Climate Protest Injunction - Key Areas

Information as of 07 October 2021 - Vauxhall Bridge including Vauxhall Gyratory and all entry and exit roads




Legend

-  Roads in Scope of Injunction Submission
-  TLRN - Highway Authority Area





Produced by NM GIS Team - Surface Transport.
Sites supplied by Jacques Bouvier.
Digital Map Data © Ordnance Survey (2021)
© Crown copyright and database rights 2021
Ordnance Survey 100035971

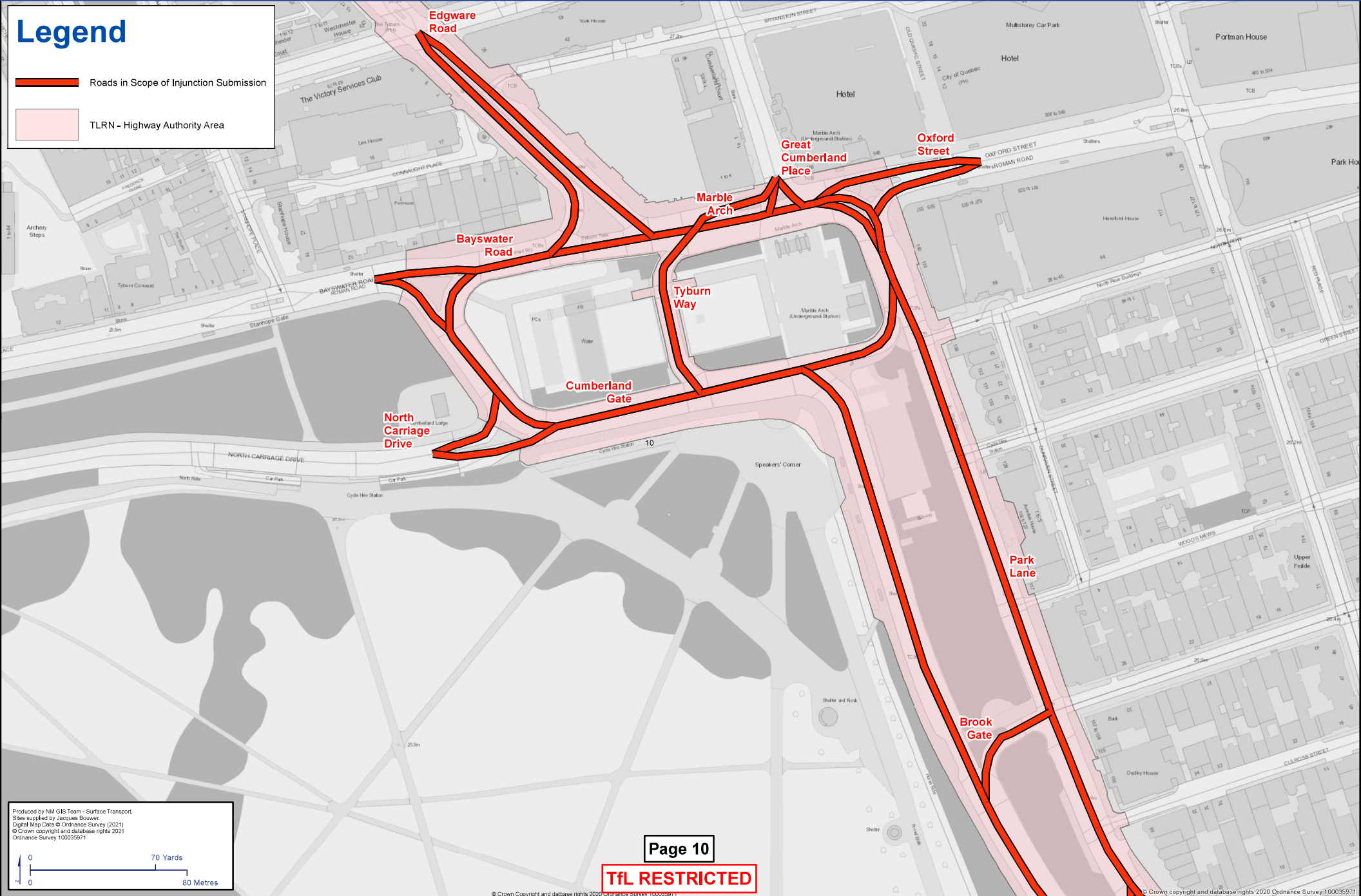


Climate Protest Injunction - Key Areas


Information as of 07 October 2021 - Marble Arch Inclusive of all entry and exit roads

Legend

-  Roads in Scope of Injunction Submission
-  TLRN - Highway Authority Area

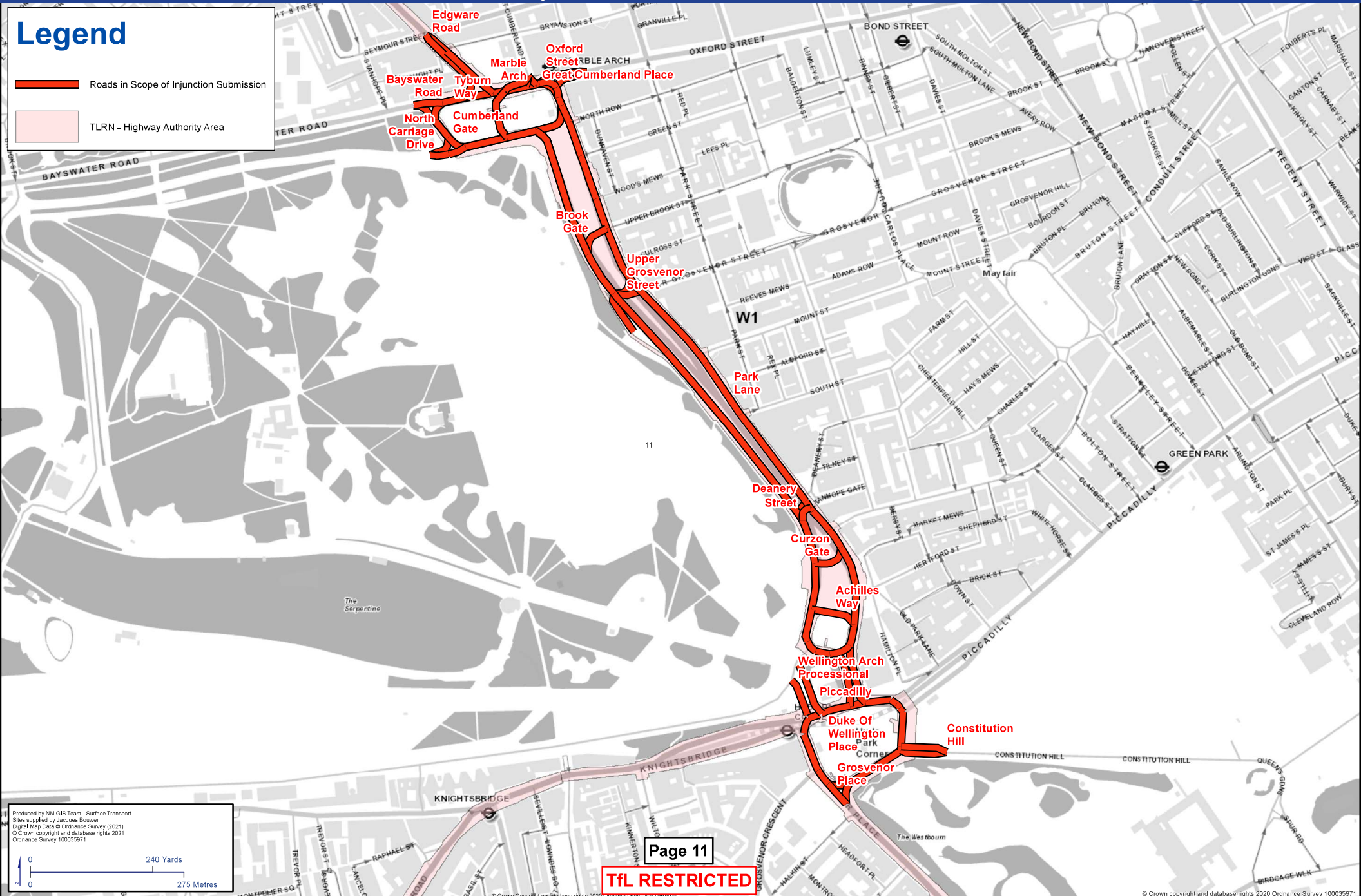


Produced by NM GIS Team - Surface Transport.
Sites supplied by Jacques Bouvier.
Digital Map Data © Ordnance Survey (2021)
© Crown copyright and database rights 2021
Ordnance Survey 100035971




Climate Protest Injunction - Key Areas

Information as of 07 October 2021 - Park Lane, inclusive of Marble Arch and Hyde Park Corner



Produced by NM GIS Team - Surface Transport
Sites supplied by Jacques Bouvier
Digital Map Data © Ordnance Survey (2021)
© Crown copyright and database rights 2021
Ordnance Survey 100035971





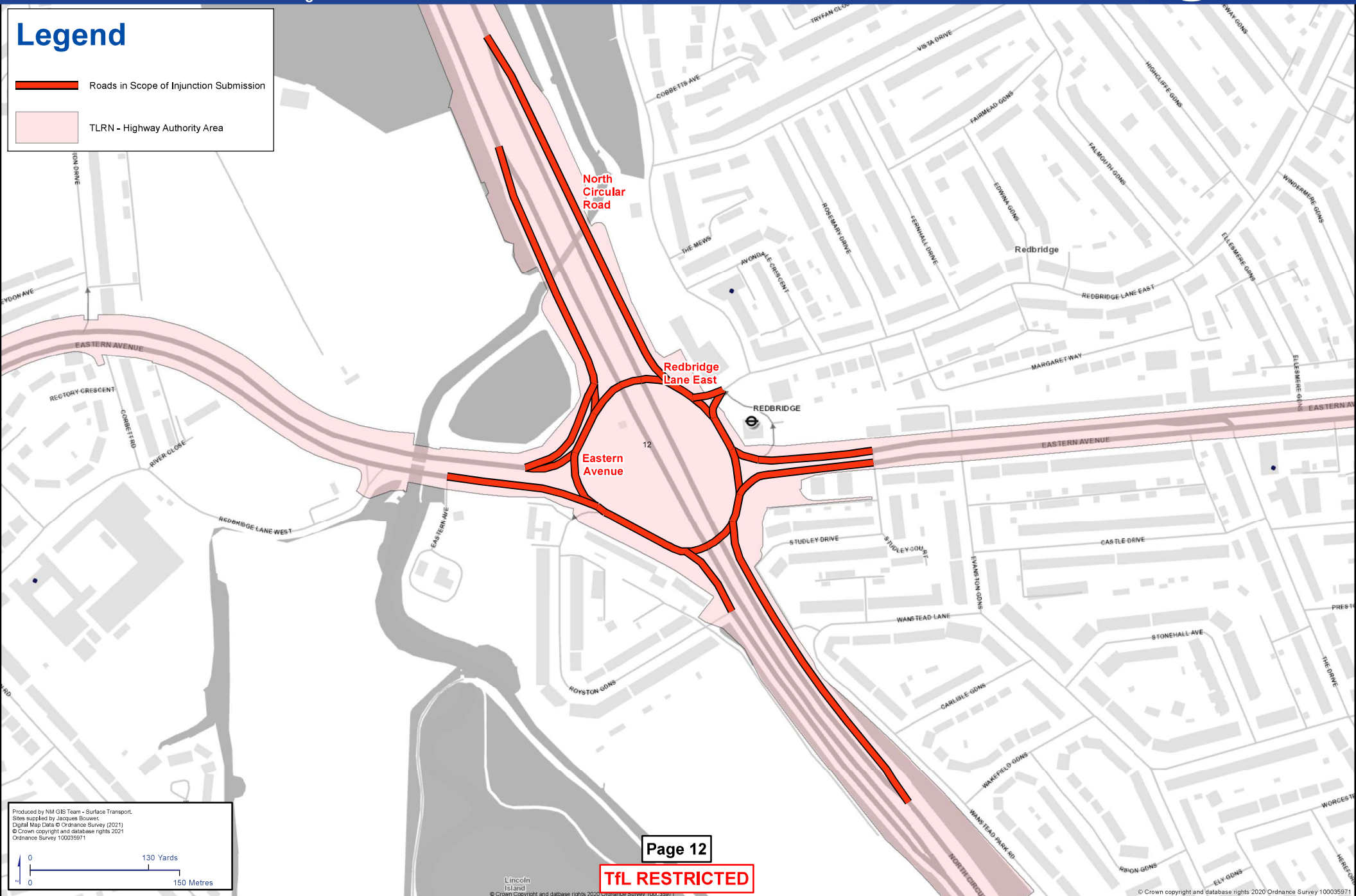
0 240 Yards
0 275 Metres

Climate Protest Injunction - Key Areas


Information as of 07 October 2021 - Redbridge Roundabout

Legend

-  Roads in Scope of Injunction Submission
-  TLRN - Highway Authority Area



Produced by NM GIS Team - Surface Transport
Sites supplied by Jacques Bouvier
Digital Map Data © Ordnance Survey (2021)
© Crown copyright and database rights 2021
Ordnance Survey 100035971





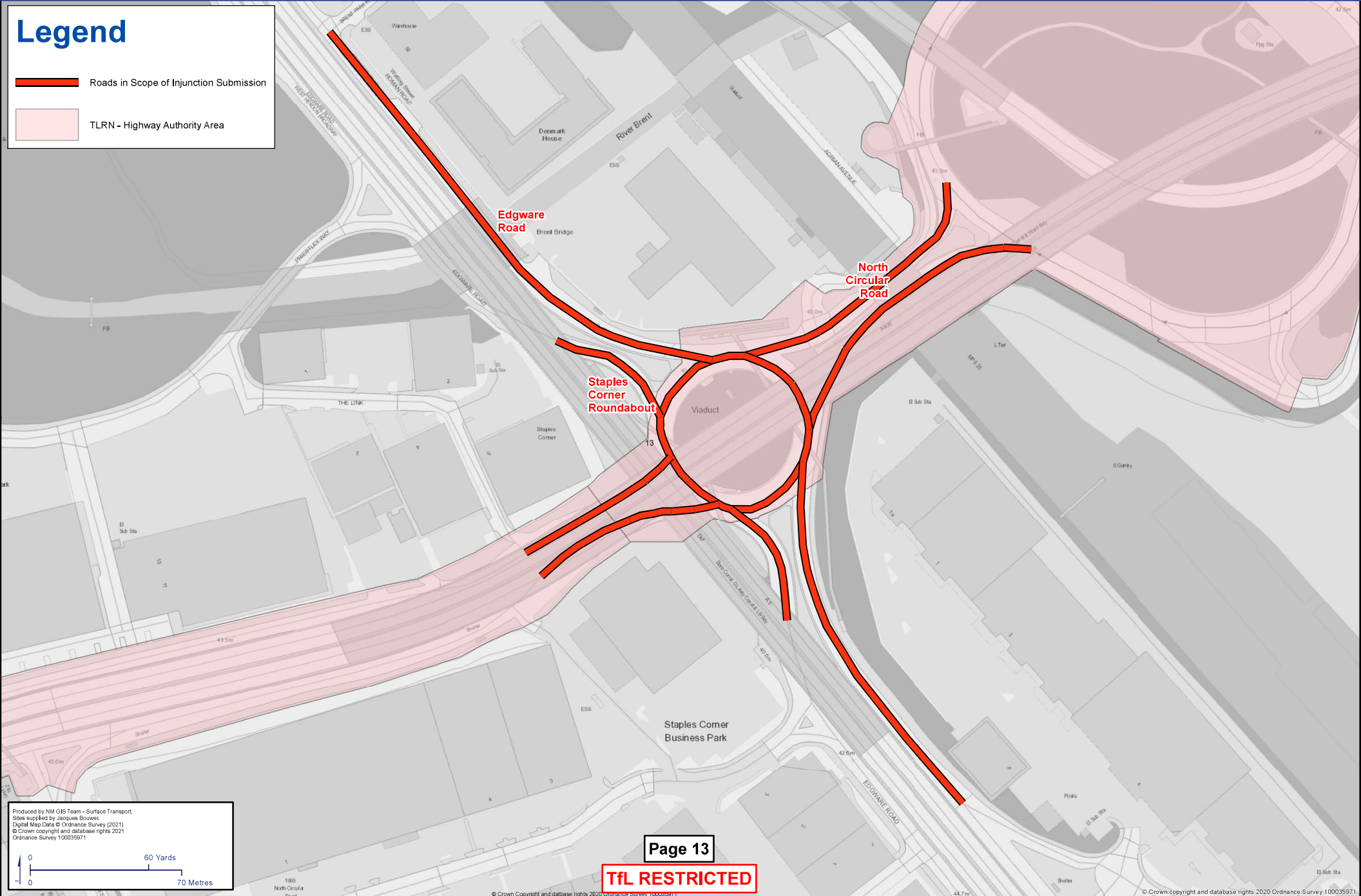
0 130 Yards 150 Metres

Climate Protest Injunction - Key Areas


Information as of 07 October 2021 - Staples Corner

Legend

-  Roads in Scope of Injunction Submission
-  TLRN - Highway Authority Area





Produced by NM GIS Team - Surface Transport.
Sites supplied by Jacques Bouvier.
Digital Map Data © Ordnance Survey (2021)
© Crown copyright and database rights 2021
Ordnance Survey 100035971

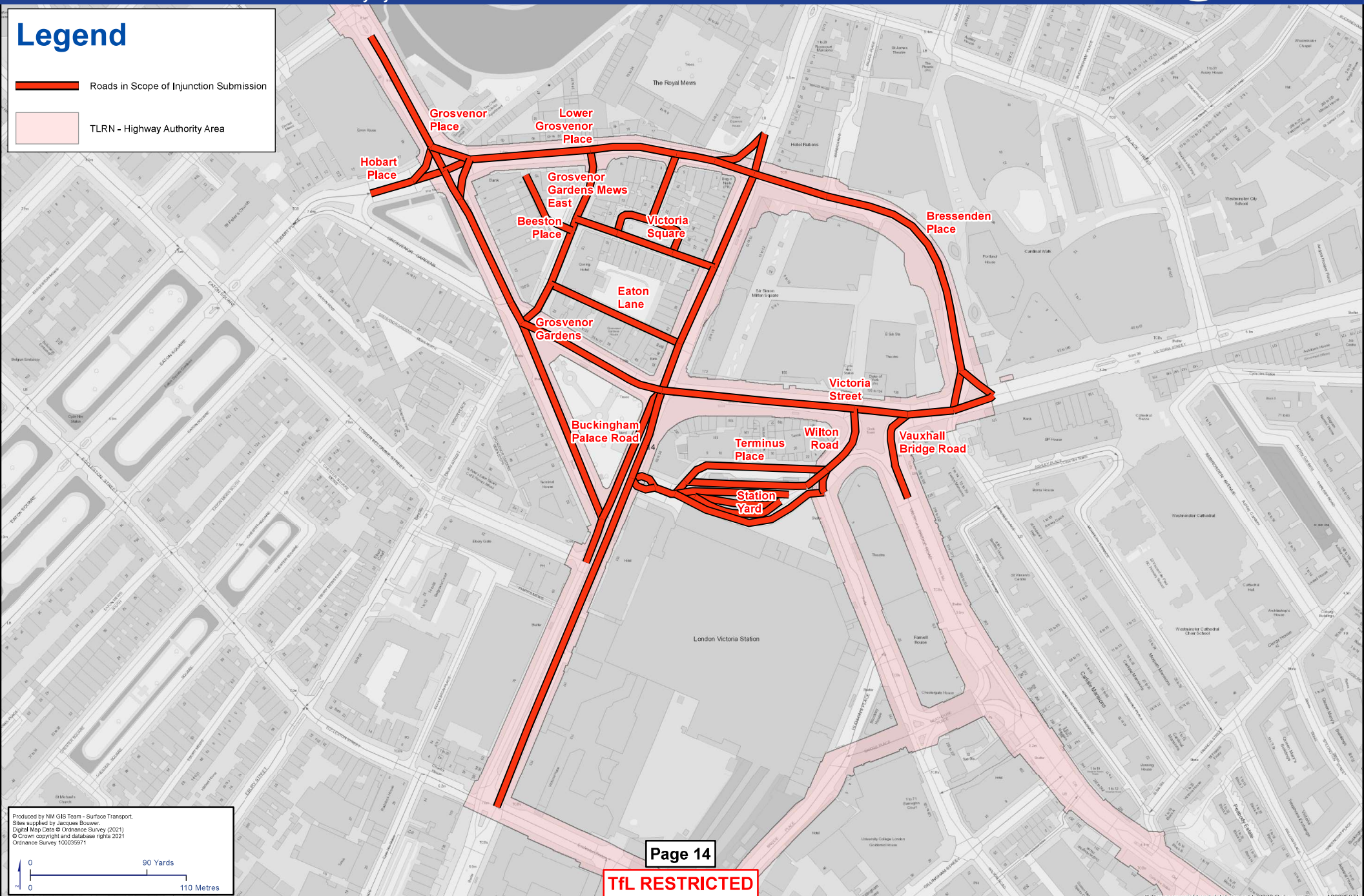


Climate Protest Injunction - Key Areas


Information as of 07 October 2021 - Victoria One Way system

Legend

-  Roads in Scope of Injunction Submission
-  TLRN - Highway Authority Area



Produced by NM GIS Team - Surface Transport.
Sites supplied by Jacques Bouvier.
Digital Map Data © Ordnance Survey (2021)
© Crown copyright and database rights 2021
Ordnance Survey 100035971





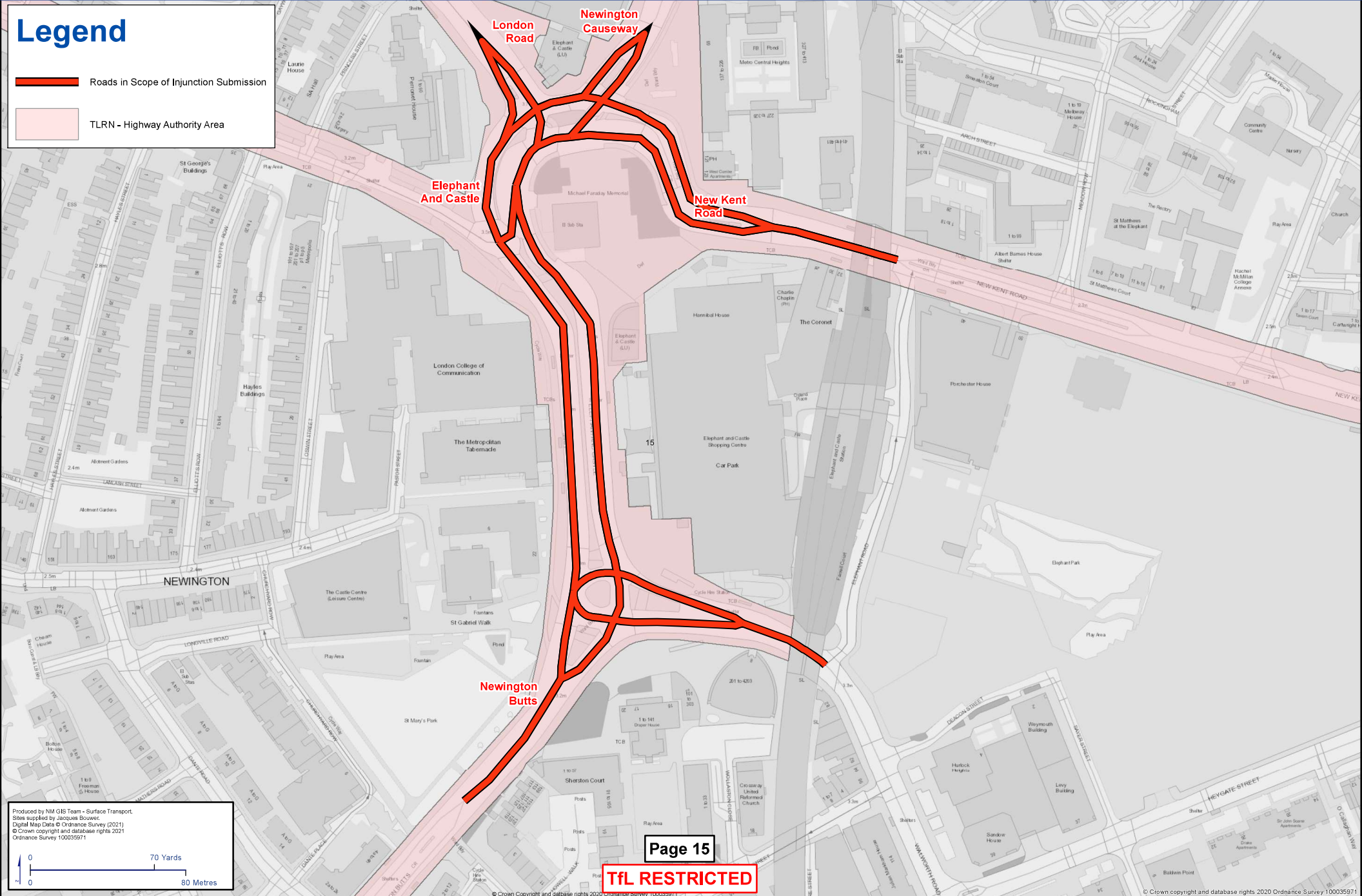
0 90 Yards 110 Metres

Climate Protest Injunction - Key Areas

Information as of 07 October 2021 - Elephant and Castle Inclusive of all entry and exit roads.

Legend

-  Roads in Scope of Injunction Submission
-  TLRN - Highway Authority Area



Produced by NM GIS Team - Surface Transport.
Sites supplied by Jacques Bouvier.
Digital Map Data © Ordnance Survey (2021)
© Crown copyright and database rights 2021
Ordnance Survey 100035971