






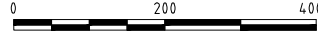


-  THE SCHEME
-  500m STUDY AREA
-  LIMIT OF LAND TO BE ACQUIRED OR USED (LLAU)
-  WATERBODIES
-  FLOOD ZONE 2
-  FLOOD ZONE 3
-  ABSTRACTION LOCATIONS

**Notes**  
 THIS DRAWING IS SCALED AT PAPER SIZE A3, THEREFORE ANY PRINTS TAKEN AT SMALLER SIZES WILL AFFECT ACCURACY OF THE MEASUREMENT UNITS AND SHOULD NOT BE SCALED AGAINST

Coordinate System: British National Grid  
 Units: Metre  
  
 1 : 10 000

REPRODUCTION FROM ORDNANCE SURVEY MAPS, BY PERMISSION OF THE ORDNANCE SURVEY ON BEHALF OF THE CONTROLLER OF HER MAJESTY'S STATIONERY OFFICE. © CROWN COPYRIGHT ORDNANCE SURVEY. OS LICENCE NO. 100035971/0160  
 THIS PLAN IS PRODUCED TO ASSIST WITH THE ASSESSMENT OF THE PRELIMINARY ENVIRONMENTAL INFORMATION. IT IS ISSUED WITHOUT PREJUDICE TO THE SCOPE, CONTENT AND ORDER LAND IN ANY SUBSEQUENT APPLICATION FOR DEVELOPMENT CONSENT

Client  


ISSUE	DATE	COMMENTS	DRAWN	CHKD	APPD
A	23.09.15		JN	GG	CSS

Title  
 SILVERTOWN TUNNEL:  
 PRELIMINARY ENVIRONMENTAL  
 INFORMATION REPORT  
 WATERBODIES AND WATER COURSES

APPLICATION No. GIS  
 A3  
 DRAWING No. SCALE  
 16.1 1:10,000  
 ISSUE  
 A