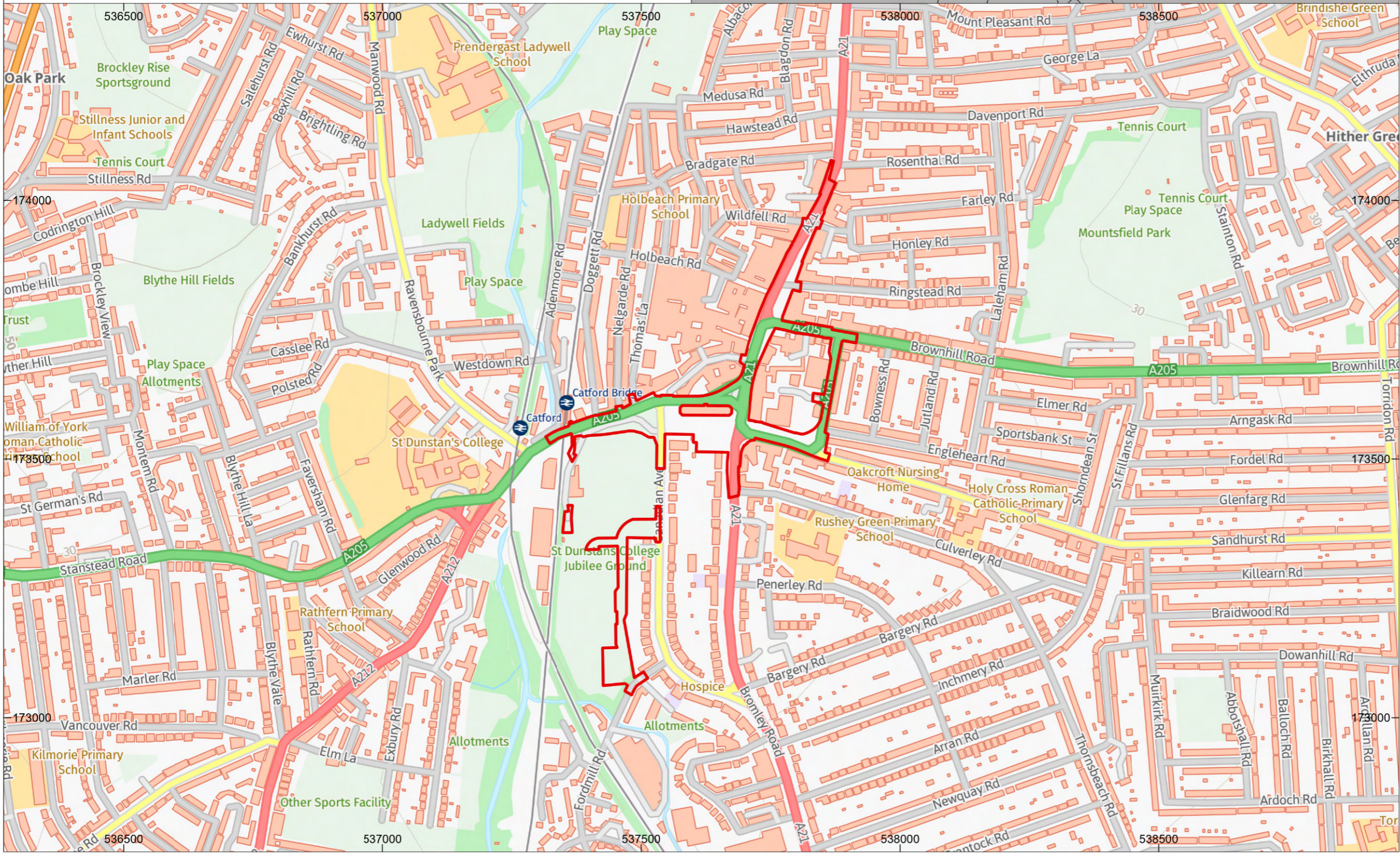


# PCA HERITAGE

## 8. Figures



Revision	Description of revision	Rev. by	Rev. date	Checked
0	First issue	JG	21/11/23	AS
1	Client comments addressed	JG	28/11/23	AS

Do not scale from this drawing.  
Do not set out from this drawing.  
All dimension are in metres.

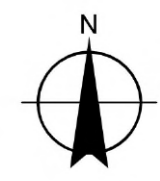
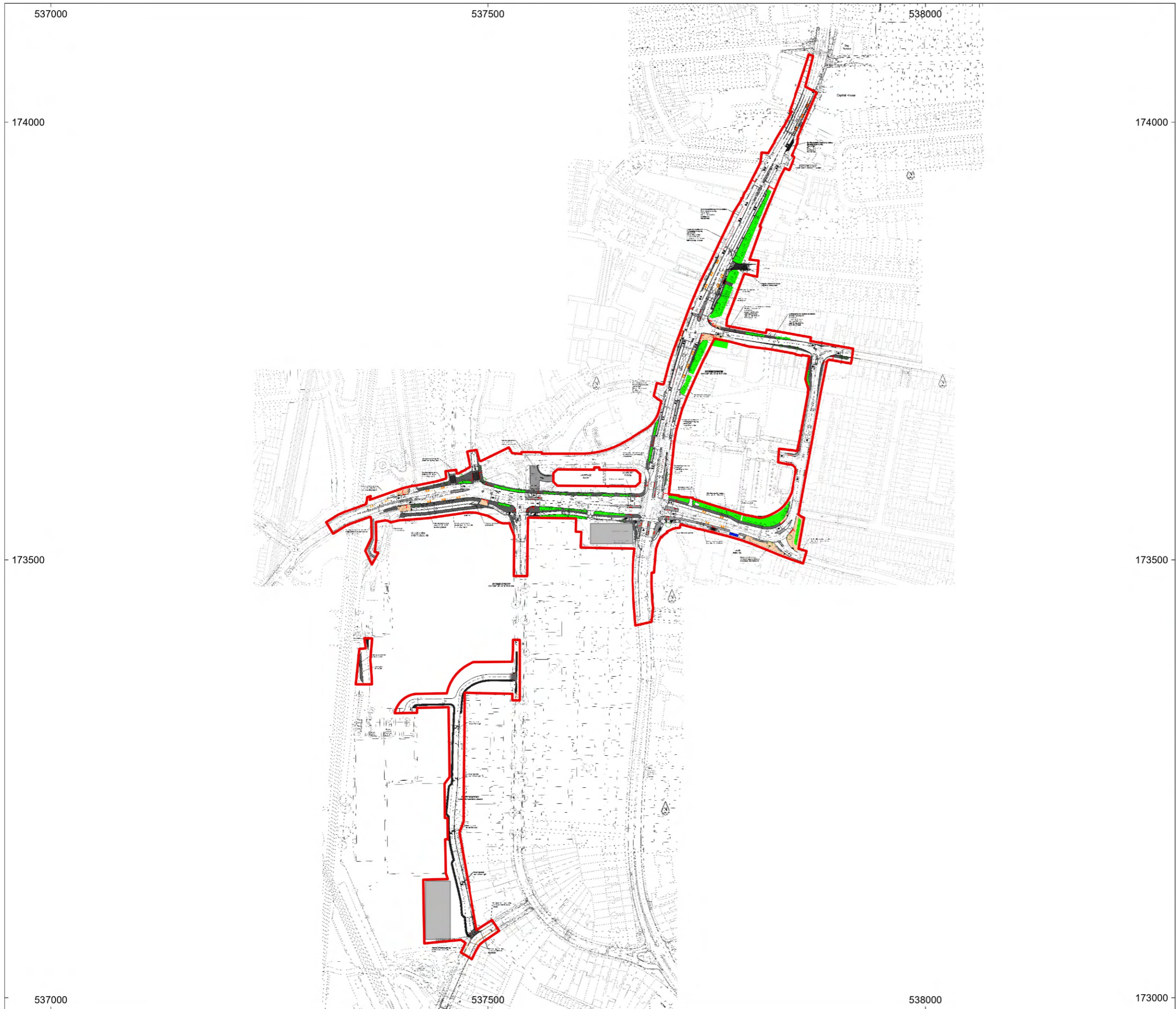
Contains Ordnance Survey data ©Crown copyright and database right 2023. Contains Survey Open Data ©Environment Agency copyright and database right 2023.

Project name and number:  
**Catford Town Centre Highway Realignment  
PCAH 10292**

Drawing title and number:  
**Fig 1 Application Site location  
Drawing 10292/101**

Status	Revision	Date	Drawn by	Checked by
I	1	28/11/2023	JG	AS





- Application Site
- Construction compound

Revision	Description of revision	Rev. by	Rev. date	Checked
0	First issue	JG	21/11/23	AS
1	Client comments addressed	JG	28/11/23	AS

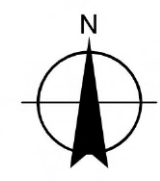
Do not scale from this drawing.  
 Do not set out from this drawing.  
 All dimension are in metres.  
 Contains Ordnance Survey data ©Crown copyright and database right 2023. Contains Survey Open Data ©Environment Agency copyright and database right 2023.  
 After TfL dwg. no. PJ569C-RSM-PLN-07-DR-TE-03-0001 - 0006 rev. P01

Project name and number:  
**Catford Town Centre Highway Realignment**  
**PCAH 10292**

Drawing title and number:  
**Fig 2 Proposed Application Site layout**  
**Drawing 10292/102**

Status	Revision	Date	Drawn by	Checked by
I	1	28/11/2023	JG	AS





- Approximate Application Site location
- Study area

Revision	Description of revision	Rev. by	Rev. date	Checked
0	First issue	JG	21/11/23	AS
1	Client comments addressed	JG	28/11/23	AS

Do not scale from this drawing.  
 Do not set out from this drawing.  
 All dimension are in metres.  
 Contains Ordnance Survey data ©Crown copyright and database right 2023. Contains Survey Open Data ©Environment Agency copyright and database right 2023.

Project name and number:  
**Catford Town Centre Highway Realignment**  
**PCAH 10292**

Drawing title and number:  
**Fig 3 Anonymous map of 1799**  
**Drawing 10292/103**

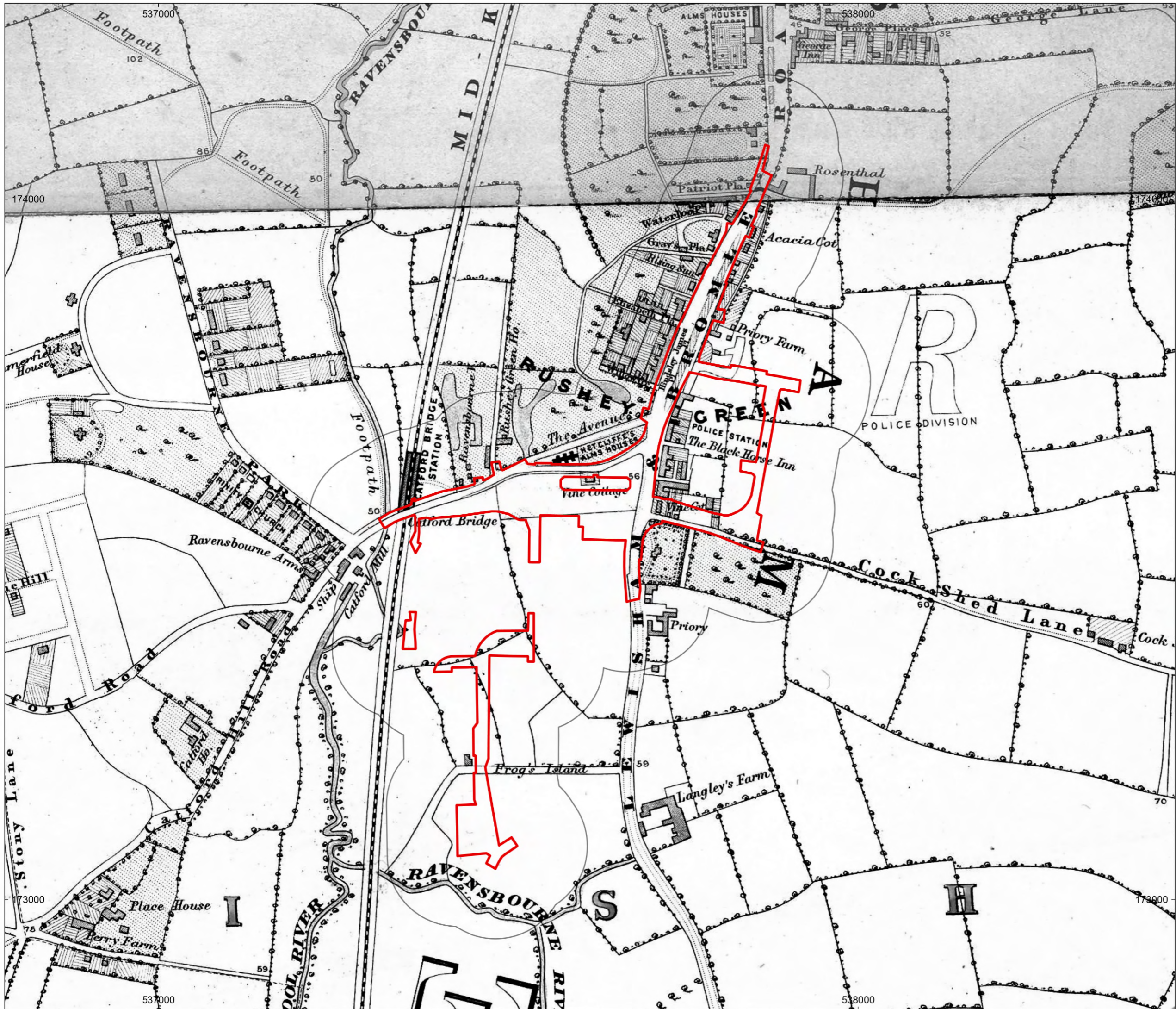
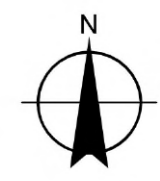
Status	Revision	Date	Drawn by	Checked by
I	1	28/11/2023	JG	AS



Scale at A3: 1:5,000

**PCA HERITAGE**

133 Whitechapel High Street, London E1 7QA  
 admin@pcaheritage.co.uk  
 www.pcaheritage.co.uk



- Application Site
- Study area

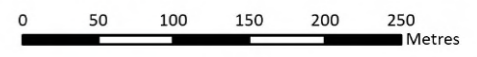
Revision	Description of revision	Rev. by	Rev. date	Checked
0	First issue	JG	21/11/23	AS
1	Client comments addressed	JG	28/11/23	AS

Do not scale from this drawing.  
Do not set out from this drawing.  
All dimension are in metres.  
Contains Ordnance Survey data ©Crown copyright and database right 2023. Contains Survey Open Data ©Environment Agency copyright and database right 2023.

Project name and number:  
**Catford Town Centre Highway Realignment  
PCAH 10292**

Drawing title and number:  
**Fig 4 Stanford map of 1862  
Drawing 10292/104**

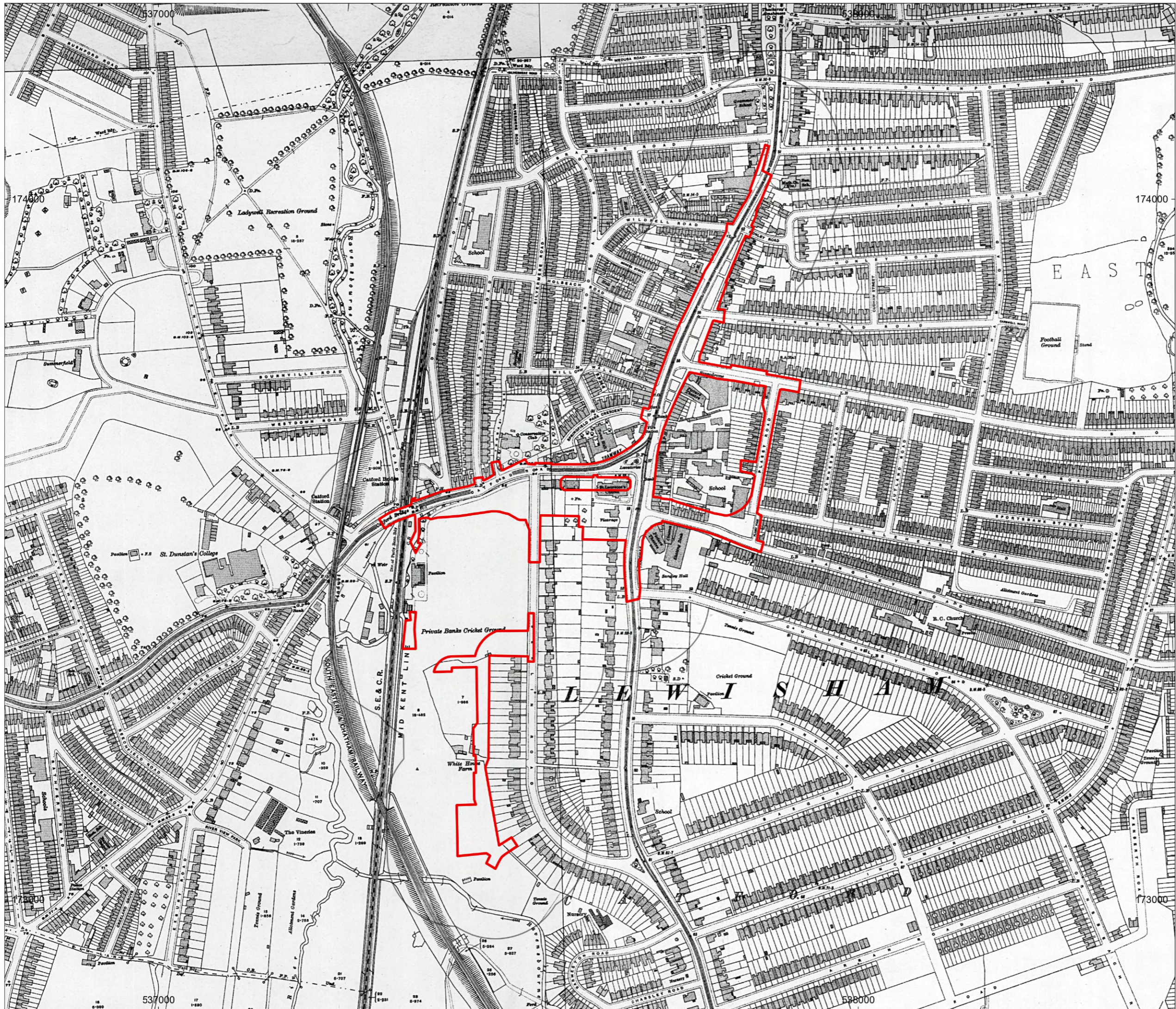
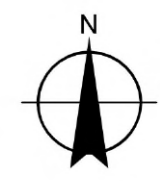
Status	Revision	Date	Drawn by	Checked by
I	1	28/11/2023	JG	AS



Scale at A3: 1:5,000

**PCA HERITAGE**

133 Whitechapel High Street, London E1 7QA  
admin@pcaheritage.co.uk  
www.pcaheritage.co.uk



- Application Site
- Study area

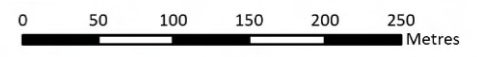
Revision	Description of revision	Rev. by	Rev. date	Checked
0	First issue	JG	21/11/23	AS
1	Client comments addressed	JG	28/11/23	AS

Do not scale from this drawing.  
 Do not set out from this drawing.  
 All dimension are in metres.  
 Contains Ordnance Survey data ©Crown copyright and database right 2023. Contains Survey Open Data ©Environment Agency copyright and database right 2023.

Project name and number:  
**Catford Town Centre Highway Realignment**  
 PCAH 10292

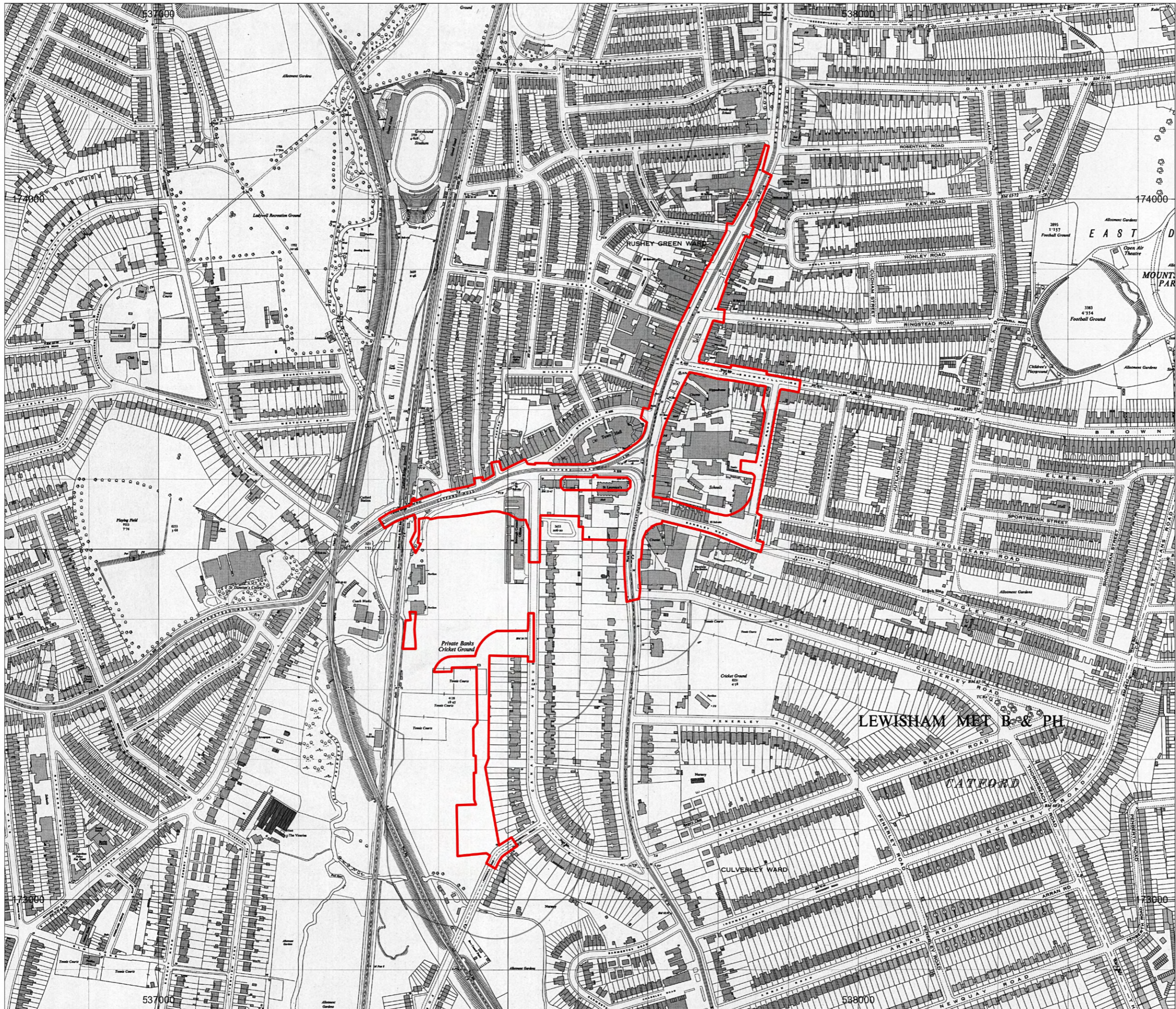
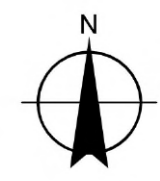
Drawing title and number:  
**Fig 5 Ordnance Survey map of 1915**  
 scale 1:2500  
 Drawing 10292/105

Status	Revision	Date	Drawn by	Checked by
I	1	28/11/2023	JG	AS



Scale at A3: 1:5,000  
**PCA HERITAGE**

133 Whitechapel High Street, London E1 7QA  
 admin@pcaheritage.co.uk  
 www.pcaheritage.co.uk



- Application Site
- Study area

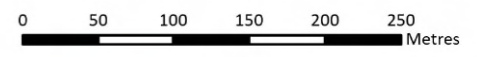
Revision	Description of revision	Rev. by	Rev. date	Checked
0	First issue	JG	21/11/23	AS
1	Client comments addressed	JG	28/11/23	AS

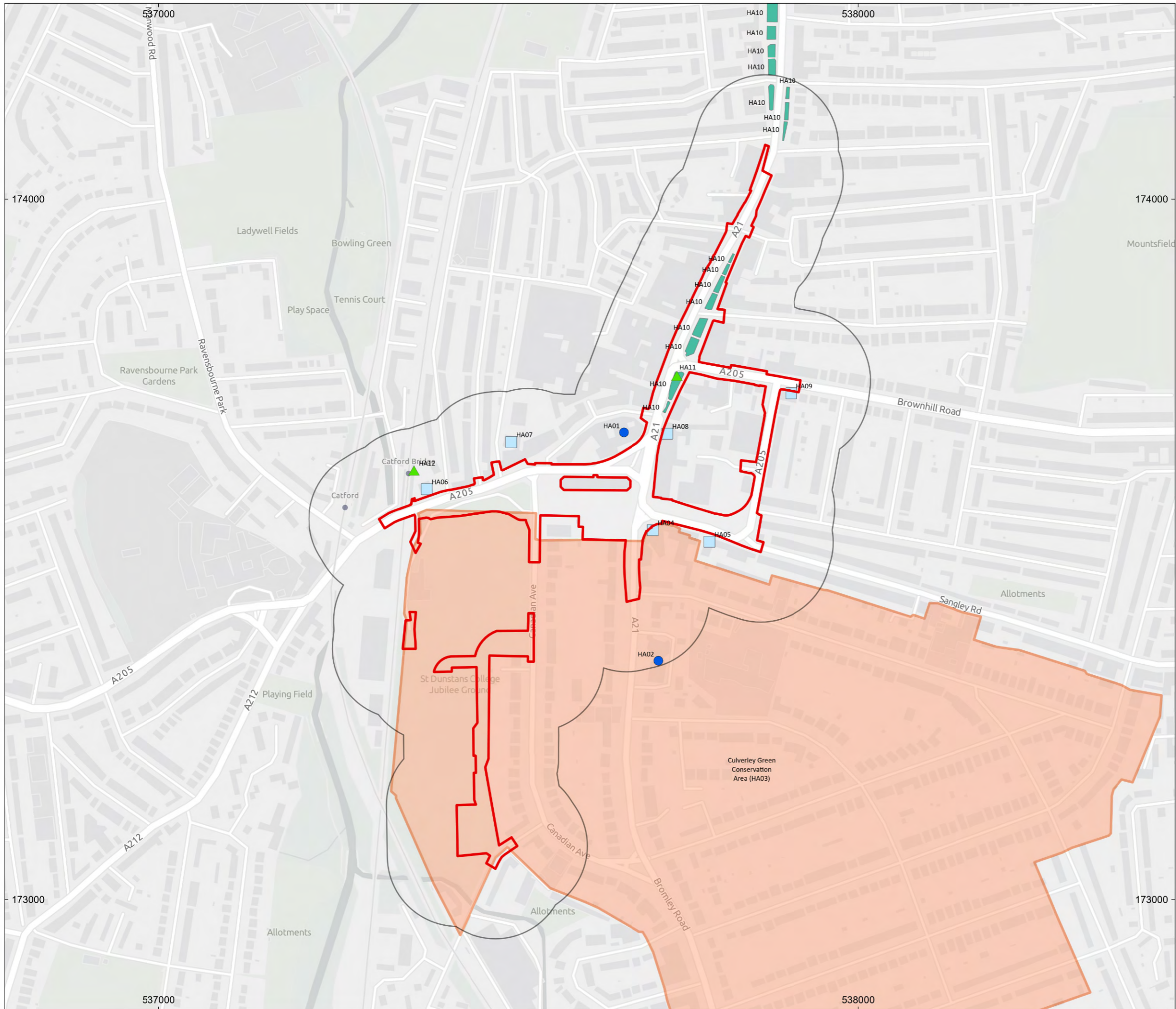
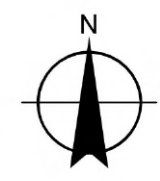
Do not scale from this drawing.  
 Do not set out from this drawing.  
 All dimension are in metres.  
 Contains Ordnance Survey data ©Crown copyright and database right 2023. Contains Survey Open Data ©Environment Agency copyright and database right 2023.

Project name and number:  
**Catford Town Centre Highway Realignment**  
 PCAH 10292

Drawing title and number:  
**Fig 6 Ordnance Survey map of 1952**  
 scale 1:2500  
 Drawing 10292/106

Status	Revision	Date	Drawn by	Checked by
I	1	28/11/2023	JG	AS





- Application Site
- Study area
- Conservation area
- Listed building Grade II
- Locally listed building
- ▲ Non-designated heritage asset
- Non-designated heritage asset - London square

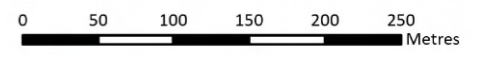
Revision	Description of revision	Rev. by	Rev. date	Checked
0	First issue	JG	21/11/23	AS
1	Client comments addressed	JG	28/11/23	AS

Do not scale from this drawing.  
 Do not set out from this drawing.  
 All dimension are in metres.  
 Contains Ordnance Survey data ©Crown copyright and database right 2023. Contains Survey Open Data ©Environment Agency copyright and database right 2023.

Project name and number:  
**Catford Town Centre Highway Realignment**  
 PCAH 10292

Drawing title and number:  
**Fig 7 Built heritage assets within the study area**  
**Drawing 10292/107**

Status	Revision	Date	Drawn by	Checked by
I	1	28/11/2023	JG	AS



Scale at A3: 1:5,000

**PCA HERITAGE**

133 Whitechapel High Street, London E1 7QA  
 admin@pcaheritage.co.uk  
 www.pcaheritage.co.uk