




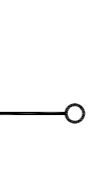
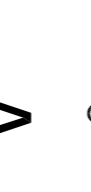
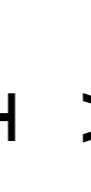

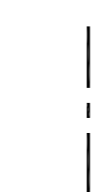



TERMINATION OF WORK NO.5

POWERS REQUIRED TO DREDGE BERTH AND MODIFY JETTY NOT YET DETERMINED

DREDGED POCKET

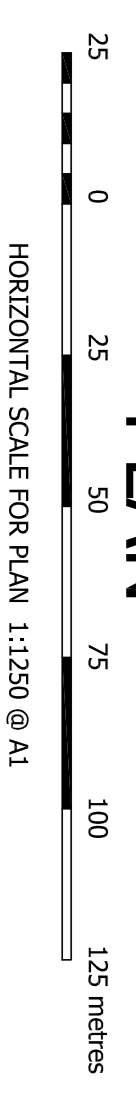
**KEY**

-  LIMITS OF DEVIATION OF LAND TO BE ACQUIRED OR USED (SUBSOIL ONLY)
-  LIMITS OF DEVIATION OF ADDITIONAL LAND TO BE USED (SUBSOIL ONLY)
-  LIMITS OF DEVIATION OF LAND TO BE ACQUIRED OR USED
-  LIMITS OF LAND TO BE USED TEMPORARILY
-  LIMITS OF LAND FOR SAFEGUARDING WORKS
-  LIMIT OF SCHEDULED WORK
-  ACCESS TO BE PROVIDED OR IMPROVED
-  TEMPORARY STOPPING UP OF ROAD
-  CENTRELINE OF SCHEDULED WORKS
-  BOROUGH BOUNDARY
-  ROUTE OF FOOTPATH TO BE DIVERTED

**DRAFT**

02.11.2012

**PLAN**



For Continuation See Sheet No. 1

Based on Ordnance Survey Digital Data with the permission of H.K.S.O. © Crown Copyright and database rights Ordnance Survey 10005291/103