



GT50/139/0046

**ROAD TRAFFIC REGULATION ACT 1984 - SECTIONS 64 AND 65  
AUTHORISATION OF TRAFFIC SIGNS AND SPECIAL DIRECTIONS**

The Secretary of State for Transport, in exercise of her powers under Sections 64 and 65 of the Road Traffic Regulation Act 1984, and of all other powers enabling her in that behalf, for the purpose of assisting in the free flow of vehicular traffic at the junction of A23 Purley Cross Junction, on the Transport for London road network in Croydon, hereby:-

1. authorises the placing at or within the vicinity of the sites indicated A on the attached set of plans numbered GT50/139/0046-1 of a traffic sign consisting of a road marking (hereinafter referred to as "the authorised marking A") conforming as to size, colour and character with that to diagram 1044 in Schedule 6 to the Traffic Signs Regulations 2002 (Part I of SI 2002/3113, "the 2002 Regulations"), save that the overall size and shape of the authorised marking A shall be as shown at A on the said set of plans; and
2. authorises the placing at or within the vicinity of the site indicated B on the said plan of a traffic sign consisting of a road marking (hereinafter referred to as "the authorised marking B") conforming as to size, colour and character with that to diagram 1044 in Schedule 6 to the 2002 Regulations, save that the overall size and shape of the authorised marking B shall be as shown at B on the said set of plans; and



GT50/139/0046


3. directs, without prejudice to any statutory provision to the like effect, that it is a condition of this authorisation that the placing of the authorised marking at or near the said site shall continue to have effect only until such day as may be appointed by one month's notice given by the Secretary of State in writing to the traffic authority for the removal or alteration of the authorised marking and on that day the said authorisation shall, without prejudice to the giving of any further authorisation or direction, cease to have effect.

Section 36 of the Road Traffic Act 1988 shall apply to the authorised markings A and B as it applies to the marking shown in diagram 1044 in Schedule 6 to the 2002 Regulations.


The provisions of Regulations 12 and 31 of the 2002 Regulations shall apply to the authorised markings A and B in the same manner as they apply to the marking shown in diagram 1044 in Schedule 6 to those Regulations.

Dated 12 Decembe ..... 2011

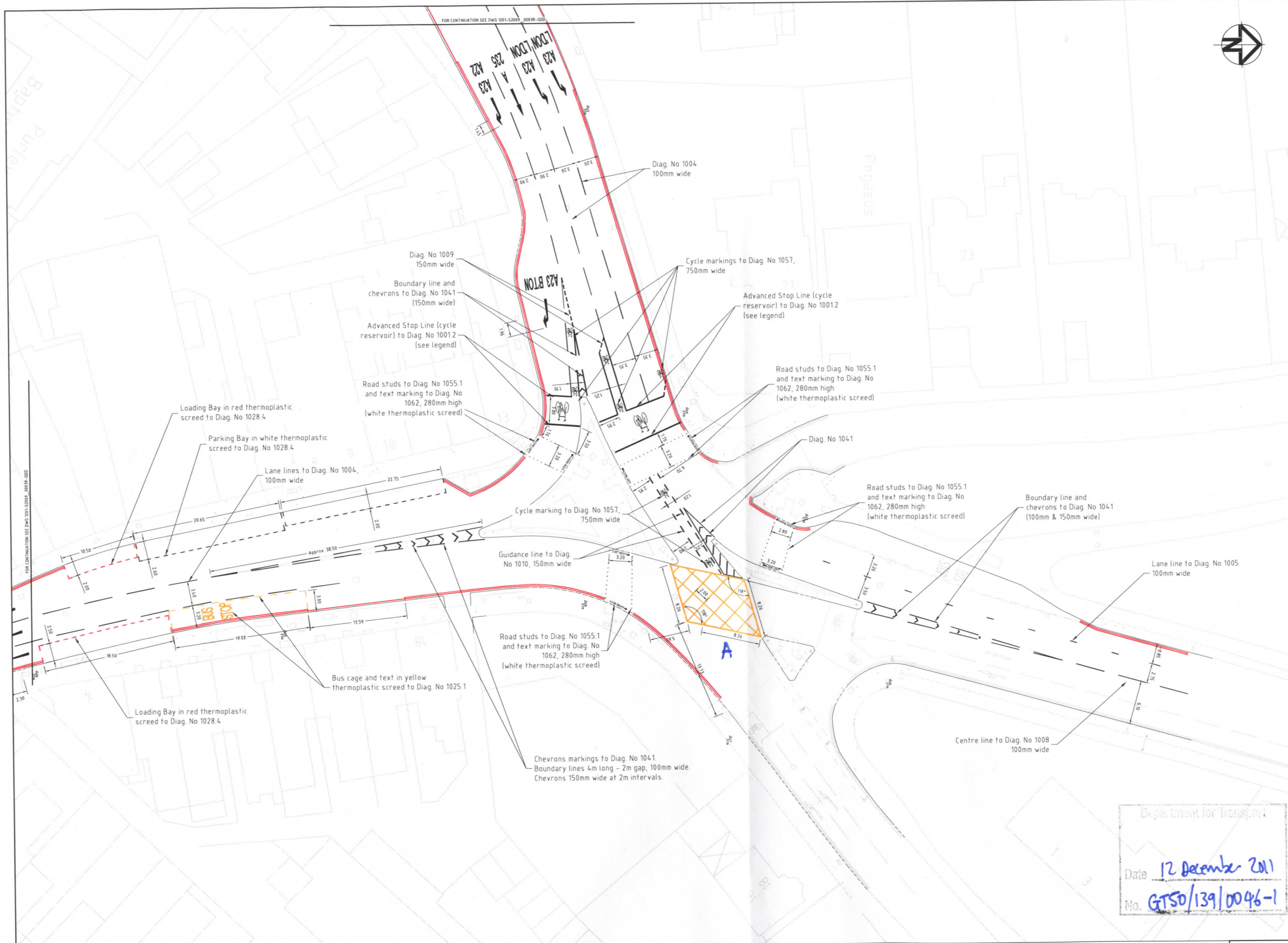
Signed by authority of the Secretary of State

.....  


A Delegated Official of the Department for Transport







- Notes**
- All details to be checked on site by contractor and confirmed by Engineer.
  - All dimensions are in metres unless stated otherwise.
  - All road markings shall be in accordance with the specification of the Traffic Signs Regulations and General Directions (TSRGD) 2002, Department for Transport.
  - All diagram numbers specified (Diag. No xxxx) refer to the respective diagram numbers of the Traffic Signs Manual (TSRGM) 2002.
  - All road markings shall be laid in thermoplastic screed with applied solid glass beads, to dimensions and colour as specified.
  - Temporary traffic management for road marking works shall be in accordance with Chapter 8 of the Traffic Signs Manual and relevant codes of practice.
  - Unless indicated otherwise, Diag No 1040.2 and 1040 dimensions of boundary lines are 100mm wide, diagonal & chevron lines are 150mm wide.
  - For details of red lines see HMW contract drawing no GENS/12/24 and Appendix 12/3.
  - All road markings shall be provided as specified in clauses 1212 (SHW) and 1270AR (HMW contract specific alteration).

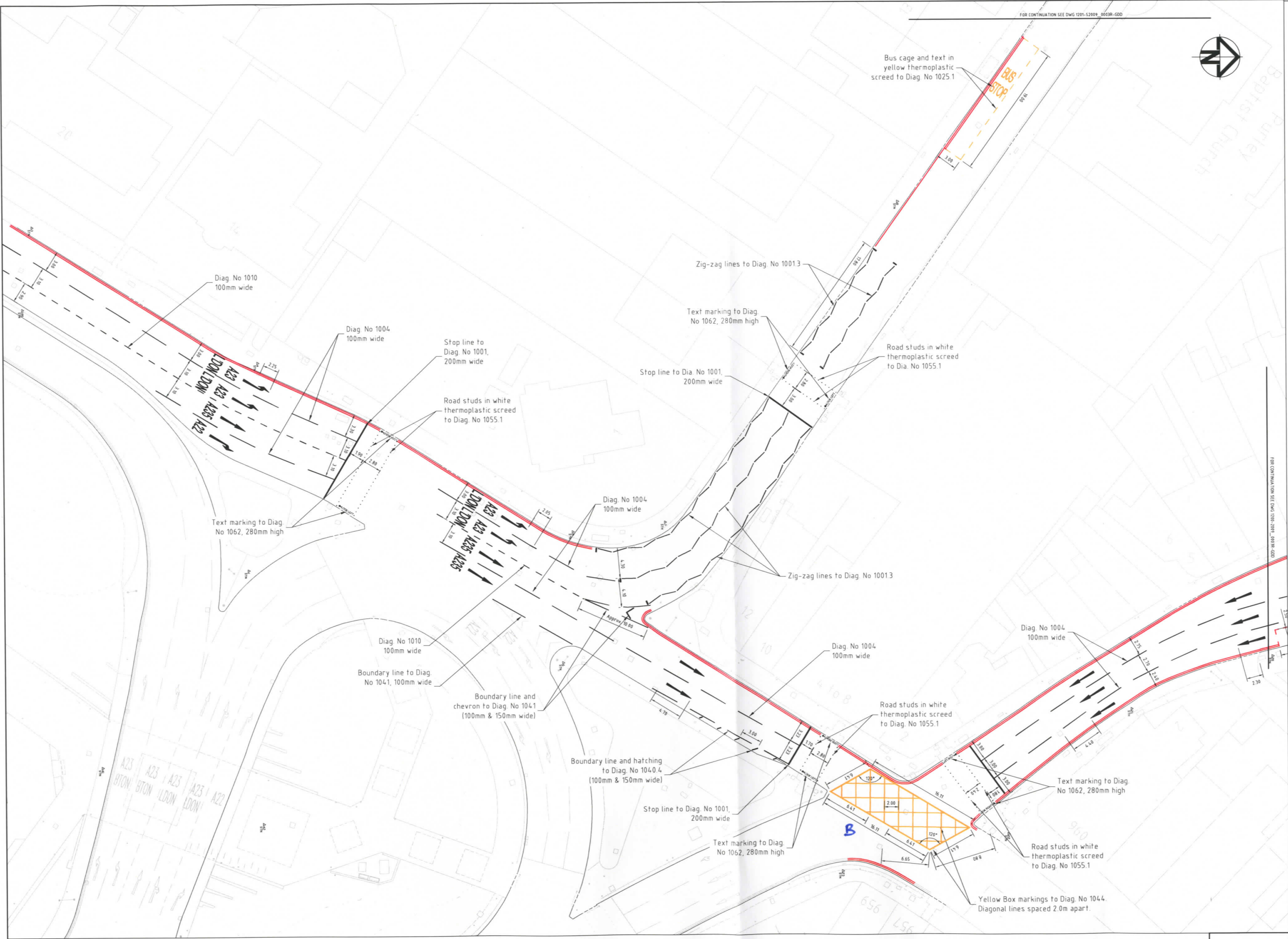
- Key:**
- Dia No 1025.1 (100mm wide)
  - Dia No 1001 (200mm wide)
  - Dia No 1055.1
  - Single red line (100mm wide)
  - Double red line (100mm wide)
  - Dia No 1010 (100mm wide)
  - Dia No 1009 (100mm wide at junctions or 150mm wide when used adjacent to Advanced Stop Line for cyclists)
  - Dia No 1003 (200mm wide)
  - Dia No 1005 (100mm wide)
  - Dia No 1004 (100mm wide)
  - Dia No 1008 (150mm wide)
  - Dia No 1040.2 (Boundary lines 100mm wide, diagonal lines 150mm wide at 3m centres)
  - Dia No 1040 (Boundary lines 100mm wide, diagonal lines 150mm wide at 3m centres)
  - Dia No 1041 (Boundary lines 100mm wide, diagonal lines 150mm wide at 3m centres)
  - Dia No 1028.4 (100mm wide)
  - Red box markings (100mm wide)
  - Dia No 1001.3 (zig-zag marks 2m long, 100mm wide)
  - Dia No 1062 (text 180mm high)
  - Dia No 1038 (4m long)
  - Dia No 1057 (1700mm wide at Advanced Stop Line for cyclists, 750mm wide elsewhere)
  - Dia No 1001.2 (Stop lines 200mm wide. Line adjacent to first stop line for cyclists to enter reservoir to Dia No 1009, 150mm wide)
  - A23 LDON Text marking to Dia No 1035 (Text 1600mm high)

Department for Transport  
 Date 12 December 2011  
 No. GTSO/139/0046-1

PROJECT	A23 PURLEY CROSS GYRATORY	DRAWN BY	AM
		DESIGNED BY	AM
		CHECKED BY	JS
		APPROVED BY	MP
DRAWING TITLE	ROAD MARKINGS LAYOUT SHEET 1 OF 3	DATE	30/04/10
SCALE	1:250	REVISION	C
DRAWING NUMBER	1200-S2009-0003R-LND		

Reproduced from based upon the Ordnance Survey material with the permission of the Controller of Her Majesty's Stationery Office. Crown copyright. Unauthorised reproduction infringes Crown copyright and may lead to prosecution or civil proceedings. (OS) (10002277) (see document for details)





- Notes**
- All details to be checked on site by contractor and confirmed by Engineer.
  - All dimensions are in metres unless stated otherwise.
  - All road markings shall be in accordance with the specification of the Traffic Signs Regulations and General Directions (TSRGD) 2002, Department for Transport.
  - All diagram numbers specified (Diag. No xxxx) refer to the respective diagram numbers of the Traffic Signs Manual (TSRGM) 2002.
  - All road markings shall be laid in thermoplastic screed with applied solid glass beads, to dimensions and colour as specified.
  - Temporary traffic management for road marking works shall be in accordance with Chapter 8 of the Traffic Signs Manual and relevant codes of practice.
  - Unless indicated otherwise, Diag No 104.2 and 104.0 dimensions of boundary lines are 100mm wide, diagonal & chevron lines are 150mm wide.
  - For details of red lines see IHMWC contract drawing no GENS/12/24 and Appendix 12/3.
  - All road markings shall be provided as specified in clauses 1212 (SHW) and 1270AR (IHMWC contract specific alteration).

- Key:**
- Diag No 1025.1 (100mm wide)
  - Diag No 1001 (200mm wide)
  - Diag No 1055.1
  - Single red line (100mm wide)
  - Double red line (100mm wide)
  - Diag No 1010 (100mm wide)
  - Diag No 1009 (100mm wide at junctions or 150mm wide when used adjacent to Advanced Stop Line for cyclists)
  - Diag No 1003 (200mm wide)
  - Diag No 1005 (100mm wide)
  - Diag No 1004 (100mm wide)
  - Diag No 1008 (150mm wide)
  - Diag No 104.2 (Boundary lines 100mm wide, diagonal lines 150mm wide at 3m centres)
  - Diag No 104.0 (Boundary lines 100mm wide, diagonal lines 150mm wide at 3m centres)
  - Diag No 104.1 (Boundary lines 100mm wide, diagonal lines 150mm wide at 3m centres)
  - Diag No 1028.4 (100mm wide)
  - Red box markings (100mm wide)
  - Diag No 1001.3 (zig-zag marks 2m long, 100mm wide)
  - Diag No 1062 (Text 180mm high)
  - Diag No 1038 (4m long)
  - Diag No 1057 (1700mm wide at Advanced Stop Line for cyclists, 750mm wide elsewhere)
  - Diag No 1001.2 (Stop lines 200mm wide. Line adjacent to first stop line for cyclists to enter reservoir to Diag No 1009, 150mm wide)
  - A23 LDON Text marking to Dia No 1035 (Text 1600mm high)

Reproduced from the Ordnance Survey map with the permission of the Controller of Her Majesty's Stationery Office. All rights reserved. No part of this publication may be reproduced without the prior written permission of the Controller of Her Majesty's Stationery Office.

**enterprisemouchel**  
Working with  
**London Streets**

PROJECT	A23 PURLEY CROSS GYRATORY	DRAWN BY	AM
DESIGNED BY	AM	CHECKED BY	JS
APPROVED BY	MP	DATE	30/04/10
DRAWING TITLE	ROAD MARKINGS LAYOUT SHEET 3 OF 3	PURPOSE	CONSTRUCTION
DRAWING NUMBER	1202-S2009-0003R-LND	SCALE	B AT 1:250
REVISION	C		

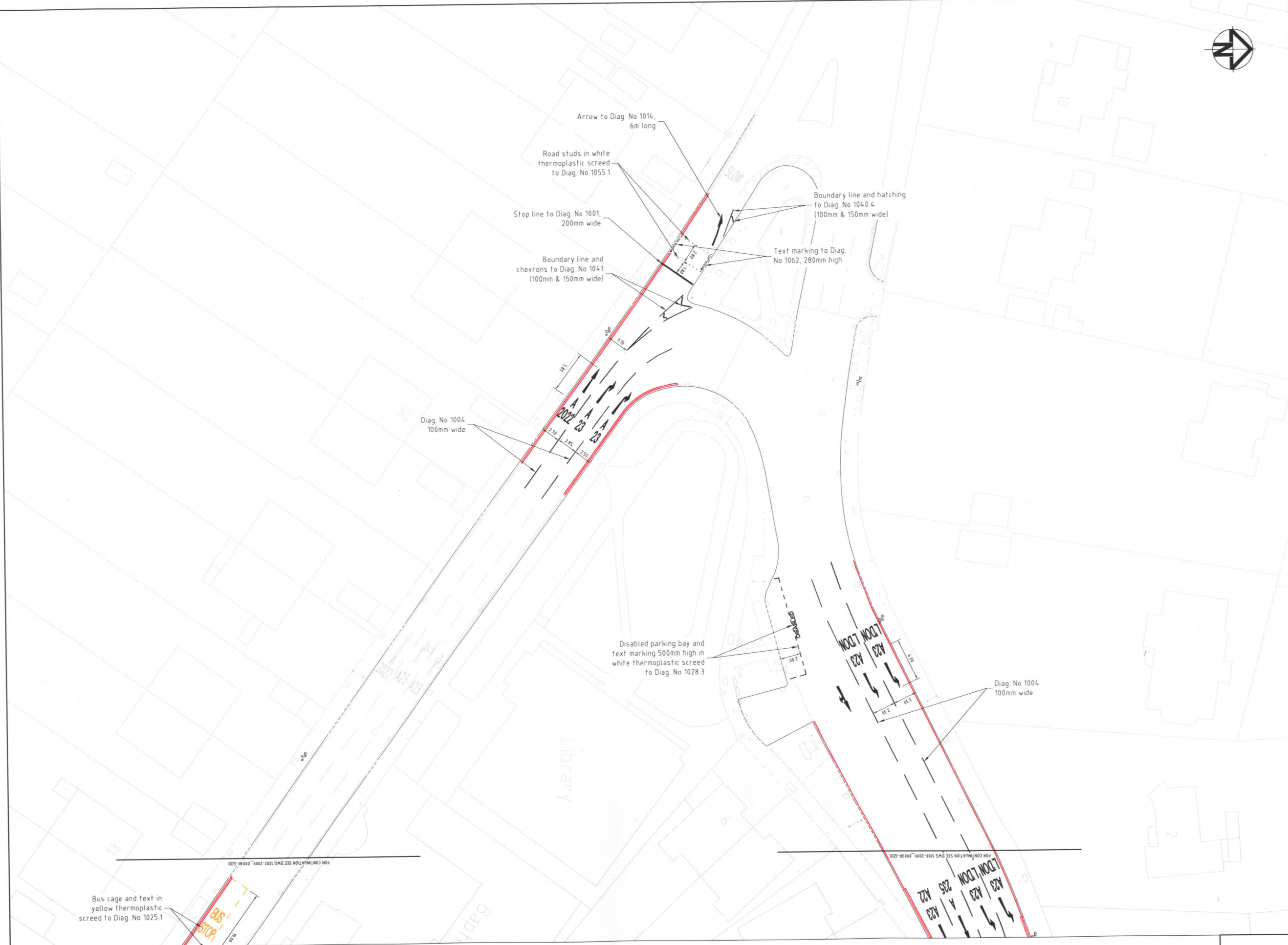
C 3004/10 YELLOW BOX AMENDMENTS AM AM JS MP  
B 27/01/10 ISSUE FOR CONSTRUCTION AM AM JS AS  
A 1 12/01/10 INITIAL ISSUE AM AM JS AS  
REV DATE AMENDMENT





- Notes**
- All details to be checked on site by contractor and confirmed by Engineer.
  - All dimensions are in metres unless stated otherwise.
  - All road markings shall be in accordance with the specification of the Traffic Signs Regulations and General Directions (TSRGD) 2002, Department for Transport.
  - All diagram numbers specified (Diag. No xxxx) refer to the respective diagram numbers of the Traffic Signs Manual (TSRGM) 2002.
  - All road markings shall be laid in thermoplastic screed with applied solid glass beads, to dimensions and colour as specified.
  - Temporary traffic management for road marking works shall be in accordance with Chapter 8 of the Traffic Signs Manual and relevant codes of practice.
  - Unless indicated otherwise, Diag No 104.2 and 104.0 dimensions of boundary lines are 100mm wide, diagonal & chevron lines are 150mm wide.
  - For details of red lines see HMC contract drawing no GENSH/12/24 and Appendix 12/3.
  - All road markings shall be provided as specified in classes 1212 (SHW) and 1270AR (HMC contract specific alteration).

- Key:**
- Diag No 1025.1 (100mm wide)
  - Diag No 1001 (200mm wide)
  - Diag No 1055.1
  - Single red line (100mm wide)
  - Double red line (100mm wide)
  - Diag No 1010 (100mm wide)
  - Diag No 1009 (100mm wide at junctions or 150mm wide when used adjacent to Advanced Stop Line for cyclists)
  - Diag No 1003 (200mm wide)
  - Diag No 1005 (100mm wide)
  - Diag No 1004 (100mm wide)
  - Diag No 1008 (150mm wide)
  - Diag No 1040.2 (Boundary lines 100mm wide, diagonal lines 150mm wide at 3m centres)
  - Diag No 1040 (Boundary lines 100mm wide, diagonal lines 150mm wide at 3m centres)
  - Diag No 1041 (Boundary lines 100mm wide, diagonal lines 150mm wide at 3m centres)
  - Diag No 1028.4 (100mm wide)
  - Red box markings (100mm wide)
  - Diag No 1001.3 (zig-zag marks 2m long, 100mm wide)
  - Diag No 1062 (Text 180mm high)
  - Diag No 1038 (4m long)
  - Diag No 1057 (1700mm wide at Advanced Stop Line for cyclists, 750mm wide elsewhere)
  - Diag No 1001.2 (Stop lines 200mm wide. Line adjacent to first stop line for cyclists to enter reservoir to Dia No 1009, 150mm wide)
  - A23 LDON Text marking to Dia No 1035 (Text 1600mm high)



PROJECT	A23 PURLEY CROSS GYRATORY	DRAWN BY	AM
		DESIGNED BY	AM
		CHECKED BY	JS
		APPROVED BY	MP
DRAWING TITLE	ROAD MARKINGS LAYOUT SHEET 2 OF 3	DATE	30/04/10
		PURPOSE	CONSTRUCTION
		SCALE	1:250
DRAWING NUMBER	1201-S2009-0003R-LND	REVISION	C



C	30/04/10	AMENDMENTS	AM	AM	JS	MP
B	27/01/10	ISSUE FOR CONSTRUCTION	AM	AM	JS	AS
A	1 SEP 09	INITIAL ISSUE	AM	JS	AS	AS
REV	DATE	REVISION	BY	CHKD	APPD	DATE

Reproduced from the Ordnance Survey map with the permission of the Controller of Her Majesty's Stationery Office. © Crown Copyright. Unauthorised reproduction of this document is prohibited.