

A14.10 – Envirocheck Report (Landmark)

Envirocheck[®] Report:

Datasheet

Order Details:

Order Number:

49557448_1_1

Customer Reference:

47067970

National Grid Reference:

532800, 180850

Slice:

A

Site Area (Ha):

2.99

Search Buffer (m):

1000

Site Details:

Site at 532803,180848

Client Details:

Mr W King
URS Infrastructure & Environment UK Ltd
Scott House
Alencon Link
Basingstoke
Hampshire
RG21 7PP

Report Section	Page Number
Summary	-
Agency & Hydrological	1
Waste	50
Hazardous Substances	52
Geological	53
Industrial Land Use	67
Sensitive Land Use	-
Data Currency	113
Data Suppliers	120
Useful Contacts	121

Introduction

The Environment Act 1995 has made site sensitivity a key issue, as the legislation pays as much attention to the pathways by which contamination could spread, and to the vulnerable targets of contamination, as it does the potential sources of contamination. For this reason, Landmark's Site Sensitivity maps and Datasheet(s) place great emphasis on statutory data provided by the Environment Agency and the Scottish Environment Protection Agency; it also incorporates data from Natural England (and the Scottish and Welsh equivalents) and Local Authorities; and highlights hydrogeological features required by environmental and geotechnical consultants. It does not include any information concerning past uses of land. The datasheet is produced by querying the Landmark database to a distance defined by the client from a site boundary provided by the client.

In the attached datasheet the National Grid References (NGRs) are rounded to the nearest 10m in accordance with Landmark's agreements with a number of Data Suppliers.

Copyright Notice

© Landmark Information Group Limited 2013. The Copyright on the information and data and its format as contained in this Envirocheck® Report ("Report") is the property of Landmark Information Group Limited ("Landmark") and several other Data Providers, including (but not limited to) Ordnance Survey, British Geological Survey, the Environment Agency and Natural England, and must not be reproduced in whole or in part by photocopying or any other method. The Report is supplied under Landmark's Terms and Conditions accepted by the Customer. A copy of Landmark's Terms and Conditions can be found with the Index Map for this report. Additional copies of the Report may be obtained from Landmark, subject to Landmark's charges in force from time to time. The Copyright, design rights and any other intellectual rights shall remain the exclusive property of Landmark and /or other Data providers, whose Copyright material has been included in this Report.

Natural England Copyright Notice

Site of Special Scientific Interest, National Nature Reserve, Ramsar, Special Protection Area, Special Conservation Area, Marine Nature Reserve data (derived from Ordnance Survey 1:10000 raster) is provided by, and used with the permission of, Natural England who retain the copyright and Intellectual Property Rights for the data.

Ove Arup Copyright Notice

The Data provided in this report was obtained on Licence from Ove Arup & Partners Limited (for further information, contact mining.review@arup.com). No reproduction or further use of such Data is to be made without the prior written consent of Ove Arup & Partners Limited. The information and data supplied in the product are derived from publicly available records and other third party sources and neither Ove Arup & Partners nor Landmark warrant the accuracy or completeness of such information or data.

Peter Brett Associates Copyright Notice

The cavity data presented has been extracted from the PBA enhanced version of the original DEFRA national cavity databases. PBA/DEFRA retain the copyright & intellectual property rights in the data. Whilst all reasonable efforts are made to check that the information contained in the cavity databases is accurate we do not warrant that the data is complete or error free. The information is based upon our own researches and those collated from a number of external sources and is continually being augmented and updated by PBA. In no event shall PBA/DEFRA or Landmark be liable for any loss or damage including, without limitation, indirect or consequential loss or damage arising from the use of this data.

Radon Potential dataset Copyright Notice

Information supplied from a joint dataset compiled by The British Geological Survey and the Health Protection Agency.

Report Version v47.0

Data Type	Page Number	On Site	0 to 250m	251 to 500m	501 to 1000m (*up to 2000m)
Agency & Hydrological					
Contaminated Land Register Entries and Notices					
Discharge Consents	pg 1		5	4	17
Enforcement and Prohibition Notices	pg 7				1
Integrated Pollution Controls					
Integrated Pollution Prevention And Control					
Local Authority Integrated Pollution Prevention And Control					
Local Authority Pollution Prevention and Controls	pg 7			1	4
Local Authority Pollution Prevention and Control Enforcements					
Nearest Surface Water Feature	pg 8		Yes		
Pollution Incidents to Controlled Waters	pg 8		3		7
Prosecutions Relating to Authorised Processes					
Prosecutions Relating to Controlled Waters					
Registered Radioactive Substances	pg 10			7	36
River Quality					
River Quality Biology Sampling Points					
River Quality Chemistry Sampling Points					
Substantiated Pollution Incident Register					
Water Abstractions	pg 17		14	36	36 (*43)
Water Industry Act Referrals					
Groundwater Vulnerability	pg 49	Yes	n/a	n/a	n/a
Bedrock Aquifer Designations	pg 49	Yes	n/a	n/a	n/a
Superficial Aquifer Designations	pg 49	Yes	n/a	n/a	n/a
Source Protection Zones					
Extreme Flooding from Rivers or Sea without Defences	pg 49	Yes		n/a	n/a
Flooding from Rivers or Sea without Defences	pg 49		Yes	n/a	n/a
Areas Benefiting from Flood Defences	pg 49	Yes	Yes	n/a	n/a
Flood Water Storage Areas				n/a	n/a
Flood Defences	pg 49		Yes	n/a	n/a
Waste					
BGS Recorded Landfill Sites					
Historical Landfill Sites					
Integrated Pollution Control Registered Waste Sites					
Licensed Waste Management Facilities (Landfill Boundaries)					
Licensed Waste Management Facilities (Locations)	pg 50			2	
Local Authority Recorded Landfill Sites					
Registered Landfill Sites					
Registered Waste Transfer Sites	pg 50			2	
Registered Waste Treatment or Disposal Sites					

Data Type	Page Number	On Site	0 to 250m	251 to 500m	501 to 1000m (*up to 2000m)
Hazardous Substances					
Control of Major Accident Hazards Sites (COMAH)	pg 52		1		4
Explosive Sites					
Notification of Installations Handling Hazardous Substances (NIHHS)					
Planning Hazardous Substance Consents	pg 52				1
Planning Hazardous Substance Enforcements					
Geological					
BGS 1:625,000 Solid Geology	pg 53	Yes	n/a	n/a	n/a
BGS Estimated Soil Chemistry	pg 53	Yes	Yes	Yes	Yes
BGS Recorded Mineral Sites					
BGS Urban Soil Chemistry	pg 61		Yes	Yes	Yes
BGS Urban Soil Chemistry Averages	pg 65	Yes			
Brine Compensation Area			n/a	n/a	n/a
Coal Mining Affected Areas			n/a	n/a	n/a
Mining Instability			n/a	n/a	n/a
Man-Made Mining Cavities					
Natural Cavities					
Non Coal Mining Areas of Great Britain				n/a	n/a
Potential for Collapsible Ground Stability Hazards	pg 65	Yes	Yes	n/a	n/a
Potential for Compressible Ground Stability Hazards	pg 65	Yes		n/a	n/a
Potential for Ground Dissolution Stability Hazards				n/a	n/a
Potential for Landslide Ground Stability Hazards	pg 65	Yes	Yes	n/a	n/a
Potential for Running Sand Ground Stability Hazards	pg 66	Yes	Yes	n/a	n/a
Potential for Shrinking or Swelling Clay Ground Stability Hazards	pg 66	Yes	Yes	n/a	n/a
Radon Potential - Radon Affected Areas			n/a	n/a	n/a
Radon Potential - Radon Protection Measures			n/a	n/a	n/a
Industrial Land Use					
Contemporary Trade Directory Entries	pg 67	5	54	102	378
Fuel Station Entries	pg 112				2

Data Type	Page Number	On Site	0 to 250m	251 to 500m	501 to 1000m (*up to 2000m)
Sensitive Land Use					
Areas of Adopted Green Belt					
Areas of Unadopted Green Belt					
Areas of Outstanding Natural Beauty					
Environmentally Sensitive Areas					
Forest Parks					
Local Nature Reserves					
Marine Nature Reserves					
National Nature Reserves					
National Parks					
Nitrate Sensitive Areas					
Nitrate Vulnerable Zones					
Ramsar Sites					
Sites of Special Scientific Interest					
Special Areas of Conservation					
Special Protection Areas					

Map ID	Details	Quadrant Reference (Compass Direction)	Estimated Distance From Site	Contact	NGR
1	<p>Discharge Consents</p> <p>Operator: Thames Water Utilities Ltd Property Type: Sewerage Network - Sewers - Water Company Location: London Bridge Authority: Environment Agency, Thames Region Catchment Area: Not Supplied Reference: Temp.2743 Permit Version: 2 Effective Date: 3rd September 2010 Issued Date: 3rd September 2010 Revocation Date: Not Supplied Discharge Type: Public Sewage: Storm Sewage Overflow Discharge: Saline Estuary Environment: Receiving Water: Tidal Thames Status: Varied under EPR 2010 Positional Accuracy: Located by supplier to within 10m</p>	A8NE (S)	100	1	532860 180620
1	<p>Discharge Consents</p> <p>Operator: Thames Water Utilities Ltd Property Type: Sewerage Network - Sewers - Water Company Location: London Bridge Authority: Environment Agency, Thames Region Catchment Area: Not Supplied Reference: Temp.2743 Permit Version: 1 Effective Date: 2nd November 1989 Issued Date: 2nd November 1989 Revocation Date: 2nd September 2010 Discharge Type: Public Sewage: Storm Sewage Overflow Discharge: Saline Estuary Environment: Receiving Water: Tidal Thames Status: Temporary Consents (Water Act 1989, Section 113) Positional Accuracy: Located by supplier to within 10m</p>	A8NE (S)	100	1	532860 180620
1	<p>Discharge Consents</p> <p>Operator: Thames Water Utilities Limited. Property Type: Sewerage Network - Sewers - Water Company Location: London Bridge Main Line Sewer, London Authority: Environment Agency, Thames Region Catchment Area: Not Given Reference: CSAB.0579 Permit Version: 1 Effective Date: 5th October 1987 Issued Date: 5th October 1987 Revocation Date: Not Supplied Discharge Type: Sewage Discharges - Stw Storm Overflow/Storm Tank - Water Company Discharge: Saline Estuary Environment: Receiving Water: R.Thames (Tidal) Status: Post National Rivers Authority Legislation where issue date > 31/08/1989 Positional Accuracy: Located by supplier to within 10m</p>	A8NE (S)	100	1	532860 180620
2	<p>Discharge Consents</p> <p>Operator: Speyhawk Land And Estates Ltd Property Type: Undefined Or Other Location: Proposed Office Development Over Cannon Street Br Station, London Authority: Environment Agency, Thames Region Catchment Area: Not Supplied Reference: Ctwc.2325 Permit Version: 1 Effective Date: 29th March 1988 Issued Date: 29th March 1988 Revocation Date: 14th February 1991 Discharge Type: Unknown Discharge: Saline Estuary Environment: Receiving Water: River Thames Status: Authorisation revokedRevoked Positional Accuracy: Located by supplier to within 100m</p>	A8NW (SW)	146	1	532600 180700

Map ID	Details	Quadrant Reference (Compass Direction)	Estimated Distance From Site	Contact	NGR
3	<p>Discharge Consents</p> <p>Operator: National Westminster Bank Plc Property Type: Undefined Or Other Location: Billingsgate Market, Monument, London Authority: Environment Agency, Thames Region Catchment Area: Not Given Reference: Ctwc.0627 Permit Version: 1 Effective Date: 6th February 1986 Issued Date: 6th February 1986 Revocation Date: 1st October 1996 Discharge Type: Miscellaneous Discharges - Mine / Groundwater As Raised Discharge: Saline Estuary Environment: Receiving Water: River Thames Status: Lapsed (under Environment Act 1995, Schedule 23) Positional Accuracy: Located by supplier to within 100m</p>	A8NE (SE)	250	1	533060 180570
4	<p>Discharge Consents</p> <p>Operator: Taylor Woodrow Management Contracting Ltd Property Type: Undefined Or Other Location: Thames Exchange, Bell Wharf Lane, London Authority: Environment Agency, Thames Region Catchment Area: Not Supplied Reference: Ctwc.3447 Permit Version: 1 Effective Date: 11th July 1989 Issued Date: 11th July 1989 Revocation Date: 19th September 1995 Discharge Type: Miscellaneous Discharges - Mine / Groundwater As Raised Discharge: Saline Estuary Environment: Receiving Water: River Thames(Tidal) Status: Authorisation revokedRevoked Positional Accuracy: Located by supplier to within 10m</p>	A7NE (SW)	297	1	532450 180680
4	<p>Discharge Consents</p> <p>Operator: Thames Water Utilities Limited. Property Type: Sewerage Network - Sewers - Water Company Location: Goswell Street, S. Branch Sewer, London Authority: Environment Agency, Thames Region Catchment Area: Not Given Reference: CSAB.0543 Permit Version: 1 Effective Date: 5th October 1987 Issued Date: 5th October 1987 Revocation Date: Not Supplied Discharge Type: Sewage Discharges - Stw Storm Overflow/Storm Tank - Water Company Discharge: Saline Estuary Environment: Receiving Water: R.Thames (Tidal) Status: Post National Rivers Authority Legislation where issue date > 31/08/1989 Positional Accuracy: Located by supplier to within 100m</p>	A7NE (SW)	301	1	532450 180660
5	<p>Discharge Consents</p> <p>Operator: Thames Water Utilities Limited. Property Type: Sewerage Network - Sewers - Water Company Location: Lower Thames Street, Beer Lane,London Authority: Environment Agency, Thames Region Catchment Area: Not Given Reference: CSAB.0559 Permit Version: 1 Effective Date: 5th October 1987 Issued Date: 5th October 1987 Revocation Date: Not Supplied Discharge Type: Sewage Discharges - Stw Storm Overflow/Storm Tank - Water Company Discharge: Saline Estuary Environment: Receiving Water: R.Thames (Tidal) Status: Post National Rivers Authority Legislation where issue date > 31/08/1989 Positional Accuracy: Located by supplier to within 100m</p>	A9NW (SE)	475	1	533300 180540

Map ID	Details	Quadrant Reference (Compass Direction)	Estimated Distance From Site	Contact	NGR
6	<p>Discharge Consents</p> <p>Operator: Thames Water Utilities Limited. Property Type: Sewerage Network - Sewers - Water Company Location: Battle Bridge Relief Sewer, London Authority: Environment Agency, Thames Region Catchment Area: Not Given Reference: CSAB.0552 Permit Version: 1 Effective Date: 5th October 1987 Issued Date: 5th October 1987 Revocation Date: Not Supplied Discharge Type: Sewage Discharges - Stw Storm Overflow/Storm Tank - Water Company Discharge: Saline Estuary Environment: Receiving Water: R.Thames (Tidal) Status: Post National Rivers Authority Legislation where issue date > 31/08/1989 Positional Accuracy: Located by supplier to within 10m</p>	A9SW (SE)	498	1	533170 180330
7	<p>Discharge Consents</p> <p>Operator: Land Securities Properties Limited Property Type: Business Services Location: One New Change . . London Ec2v 6dl Authority: Environment Agency, Thames Region Catchment Area: Not Supplied Reference: Npswqd007181 Permit Version: 2 Effective Date: 20th February 2013 Issued Date: 20th February 2013 Revocation Date: Not Supplied Discharge Type: Trade Discharges - Cooling Water Discharge: Into Land Environment: Receiving Water: Groundwater Status: Varied under EPR 2010 Positional Accuracy: Located by supplier to within 10m</p>	A12SE (NW)	520	1	532245 181121
7	<p>Discharge Consents</p> <p>Operator: Land Securities Properties Limited Property Type: Business Services Location: One New Change . . London Ec2v 6dl Authority: Environment Agency, Thames Region Catchment Area: Not Supplied Reference: Npswqd007181 Permit Version: 1 Effective Date: 31st July 2009 Issued Date: 31st July 2009 Revocation Date: 19th February 2013 Discharge Type: Trade Discharges - Cooling Water Discharge: Into Land Environment: Receiving Water: Groundwater Status: New Consent (Water Resources Act 1991, Section 88 & Schedule 10 as amended by Environment Act 1995) Positional Accuracy: Located by supplier to within 10m</p>	A12SE (NW)	520	1	532245 181121
8	<p>Discharge Consents</p> <p>Operator: Port Of London Authority Property Type: Support Services - Sea Transport Location: Harbourmasters Office, Tower Pier, Tower Hill, London Authority: Environment Agency, Thames Region Catchment Area: Not Given Reference: Cctr.2110 Permit Version: 1 Effective Date: 29th March 1984 Issued Date: 29th March 1984 Revocation Date: 8th October 1996 Discharge Type: Sewage Discharges - Final/Treated Effluent - Not Water Company Discharge: Saline Estuary Environment: Receiving Water: Tidal Thames Status: Authorisation revokedRevoked Positional Accuracy: Located by supplier to within 100m</p>	A9SW (SE)	559	1	533370 180490

Map ID	Details	Quadrant Reference (Compass Direction)	Estimated Distance From Site	Contact	NGR
9	<p>Discharge Consents</p> <p>Operator: The Board Of Trustees Of The Tate Gallery Property Type: Recreational & Cultural Location: Ground Source Heat Pump Serving Tate Modern Bankside London England Se1 9tg Authority: Environment Agency, Thames Region Catchment Area: Thames Reference: Epr/Kp3623ky Permit Version: 1 Effective Date: 22nd November 2011 Issued Date: 22nd November 2011 Revocation Date: Not Supplied Discharge Type: Groundwater - Borehole Discharge: Into Land Environment: Receiving Water: Groundwater Via Boreholes Status: New issued under EPR 2010 Positional Accuracy: Located by supplier to within 10m</p>	A7SW (SW)	703	1	532080 180490
9	<p>Discharge Consents</p> <p>Operator: The Board Of Trustees Of The Tate Gallery Property Type: Recreational & Cultural Location: Ground Source Heat Pump Serving Tate Modern Bankside London England Se1 9tg Authority: Environment Agency, Thames Region Catchment Area: Thames Reference: Eprkp3623ky Permit Version: 1 Effective Date: 22nd November 2011 Issued Date: 22nd November 2011 Revocation Date: Not Supplied Discharge Type: Trade Discharges - Cooling Water Discharge: Into Land Environment: Receiving Water: Groundwater Via Boreholes Status: New issued under EPR 2010 Positional Accuracy: Located by supplier to within 10m</p>	A7SW (SW)	703	1	532080 180490
9	<p>Discharge Consents</p> <p>Operator: The Board Of Trustees Of The Tate Gallery Property Type: Recreational & Cultural Location: Ground Source Heat Pump Serving Tate Modern Bankside London England Se1 9tg Authority: Environment Agency, Thames Region Catchment Area: Thames Reference: Epr/Kp3623ky Permit Version: 1 Effective Date: 22nd November 2011 Issued Date: 22nd November 2011 Revocation Date: Not Supplied Discharge Type: Groundwater - Borehole Discharge: Into Land Environment: Receiving Water: Groundwater Via Boreholes Status: New issued under EPR 2010 Positional Accuracy: Located by supplier to within 10m</p>	A7SW (SW)	729	1	532050 180500
9	<p>Discharge Consents</p> <p>Operator: The Board Of Trustees Of The Tate Gallery Property Type: Recreational & Cultural Location: Ground Source Heat Pump Serving Tate Modern Bankside London England Se1 9tg Authority: Environment Agency, Thames Region Catchment Area: Thames Reference: Eprkp3623ky Permit Version: 1 Effective Date: 22nd November 2011 Issued Date: 22nd November 2011 Revocation Date: Not Supplied Discharge Type: Trade Discharges - Cooling Water Discharge: Into Land Environment: Receiving Water: Groundwater Via Boreholes Status: New issued under EPR 2010 Positional Accuracy: Located by supplier to within 10m</p>	A7SW (SW)	729	1	532050 180500

Map ID	Details	Quadrant Reference (Compass Direction)	Estimated Distance From Site	Contact	NGR
10	<p>Discharge Consents</p> <p>Operator: Thames Water Utilities Ltd Property Type: Sewerage Network - Sewers - Water Company Location: Pauls Pier Wharf, Thames Streetpauls Pier Wharfthames Street Authority: Environment Agency, Thames Region Catchment Area: Not Supplied Reference: Temp.2968 Permit Version: 2 Effective Date: 3rd September 2010 Issued Date: 3rd September 2010 Revocation Date: Not Supplied Discharge Type: Public Sewage: Storm Sewage Overflow Discharge: Saline Estuary Environment: Receiving Water: Tidal Thames Status: Varied under EPR 2010 Positional Accuracy: Located by supplier to within 10m</p>	A7NW (W)	744	1	532000 180820
10	<p>Discharge Consents</p> <p>Operator: Thames Water Utilities Ltd Property Type: Sewerage Network - Sewers - Water Company Location: Pauls Pier Wharf, Thames Streetpauls Pier Wharfthames Street Authority: Environment Agency, Thames Region Catchment Area: Not Supplied Reference: Temp.2968 Permit Version: 1 Effective Date: 2nd November 1989 Issued Date: 2nd November 1989 Revocation Date: 2nd September 2010 Discharge Type: Public Sewage: Storm Sewage Overflow Discharge: Saline Estuary Environment: Receiving Water: Tidal Thames Status: Temporary Consents (Water Act 1989, Section 113) Positional Accuracy: Located by supplier to within 10m</p>	A7NW (W)	744	1	532000 180820
10	<p>Discharge Consents</p> <p>Operator: Thames Water Utilities Limited. Property Type: Sewerage Network - Sewers - Water Company Location: Thames, St. Pauls Pier Wharf, London Authority: Environment Agency, Thames Region Catchment Area: Not Given Reference: CSAB.0542 Permit Version: 1 Effective Date: 5th October 1987 Issued Date: 5th October 1987 Revocation Date: Not Supplied Discharge Type: Sewage Discharges - Stw Storm Overflow/Storm Tank - Water Company Discharge: Saline Estuary Environment: Receiving Water: R.Thames (Tidal) Status: Post National Rivers Authority Legislation where issue date > 31/08/1989 Positional Accuracy: Located by supplier to within 10m</p>	A7NW (W)	744	1	532000 180820
11	<p>Discharge Consents</p> <p>Operator: London Bridge Developments Limited Property Type: Office/Data Proc Equip Manufacture Location: Gla Building More London Bridge Project Tooley Street London Se1 2jp Authority: Environment Agency, Thames Region Catchment Area: Not Supplied Reference: Casm.0378 Permit Version: 4 Effective Date: 18th January 2006 Issued Date: 18th January 2006 Revocation Date: Not Supplied Discharge Type: Trade Discharges - Cooling Water Discharge: Saline Estuary Environment: Receiving Water: Tidal River Thames Status: Varied by Application - (Water Resources Act 1991, Schedule 10 as amended by Environment Act 1995) Positional Accuracy: Located by supplier to within 10m</p>	A9SW (SE)	756	1	533390 180180

Map ID	Details	Quadrant Reference (Compass Direction)	Estimated Distance From Site	Contact	NGR
11	<p>Discharge Consents</p> <p>Operator: London Bridge Holdings Limited Property Type: Office/Data Proc Equip Manufacture Location: Gla Building More London Bridge Project Tooley Street London Se1 2jp Authority: Environment Agency, Thames Region Catchment Area: Not Supplied Reference: Casm.0378 Permit Version: 1 Effective Date: 10th April 2001 Issued Date: 1st May 2001 Revocation Date: 24th February 2005 Discharge Type: Trade Discharges - Cooling Water Discharge: Saline Estuary Environment: Receiving Water: Tidal River Thames Status: New Consent (Water Resources Act 1991, Section 88 & Schedule 10 as amended by Environment Act 1995) Positional Accuracy: Located by supplier to within 10m</p>	A9SW (SE)	756	1	533390 180180
11	<p>Discharge Consents</p> <p>Operator: London Bridge Holdings Limited Property Type: Office/Data Proc Equip Manufacture Location: Gla Building More London Bridge Project Tooley Street London Se1 2jp Authority: Environment Agency, Thames Region Catchment Area: Not Supplied Reference: Casm.0378 Permit Version: 2 Effective Date: 25th February 2005 Issued Date: 1st May 2001 Revocation Date: 31st May 2005 Discharge Type: Trade Discharges - Cooling Water Discharge: Saline Estuary Environment: Receiving Water: Tidal River Thames Status: Varied by Application - (Water Resources Act 1991, Schedule 10 as amended by Environment Act 1995) Positional Accuracy: Located by supplier to within 10m</p>	A9SW (SE)	756	1	533390 180180
11	<p>Discharge Consents</p> <p>Operator: London Bridge Holdings Limited Property Type: Office/Data Proc Equip Manufacture Location: Gla Building More London Bridge Project Tooley Street London Se1 2jp Authority: Environment Agency, Thames Region Catchment Area: Not Supplied Reference: Casm.0378 Permit Version: 3 Effective Date: 1st June 2005 Issued Date: 1st May 2001 Revocation Date: 17th January 2006 Discharge Type: Trade Discharges - Cooling Water Discharge: Saline Estuary Environment: Receiving Water: Tidal River Thames Status: Varied by Application - (Water Resources Act 1991, Schedule 10 as amended by Environment Act 1995) Positional Accuracy: Located by supplier to within 10m</p>	A9SW (SE)	756	1	533390 180180
12	<p>Discharge Consents</p> <p>Operator: British Telecommunications Plc Property Type: Postal Services & Telecom Location: Baynard House, Queen Victoria Street, London Ec4 Authority: Environment Agency, Thames Region Catchment Area: Not Given Reference: CTMR.0386 Permit Version: 1 Effective Date: 14th March 1980 Issued Date: 14th March 1980 Revocation Date: Not Supplied Discharge Type: Trade Discharges - Cooling Water Discharge: Saline Estuary Environment: Receiving Water: Thames Tidal Status: Transferred from Rivers (Prevention of Pollution) Act 1951-1961 Positional Accuracy: Located by supplier to within 100m</p>	A7NW (W)	845	1	531900 180700

Map ID	Details	Quadrant Reference (Compass Direction)	Estimated Distance From Site	Contact	NGR
13	<p>Discharge Consents</p> <p>Operator: London Bridge Developments Limited Property Type: Construction & Repair Of Buildings Location: More London Bridge Development Vine Lane Tooley Street London Se1 2jp Authority: Environment Agency, Thames Region Catchment Area: Not Supplied Reference: Casm.0327 Permit Version: 1 Effective Date: 6th September 2000 Issued Date: 30th April 2001 Revocation Date: 16th September 2003 Discharge Type: Trade Effluent Discharge: Saline Estuary Environment: Receiving Water: Tidal Thames Status: Revoked (Water Resources Act 1991, Section 88 & Schedule 10 as amended by Environment Act 1995) Positional Accuracy: Located by supplier to within 10m</p>	A9SE (SE)	864	1	533550 180200
14	<p>Discharge Consents</p> <p>Operator: Thames Water Utilities Limited. Property Type: Sewerage Network - Sewers - Water Company Location: Irongate Sewer, London Authority: Environment Agency, Thames Region Catchment Area: Not Given Reference: CSAB.0580 Permit Version: 1 Effective Date: 5th October 1987 Issued Date: 5th October 1987 Revocation Date: Not Supplied Discharge Type: Sewage Discharges - Stw Storm Overflow/Storm Tank - Water Company Discharge: Saline Estuary Environment: Receiving Water: R.Thames (Tidal) Status: Post National Rivers Authority Legislation where issue date > 31/08/1989 Positional Accuracy: Located by supplier to within 100m</p>	A9SE (SE)	919	1	533710 180370
15	<p>Enforcement and Prohibition Notices</p> <p>Location: Guy's Hospital, London Bridge, St Thomas's Street, LONDON, SE1 9RT Permit Reference: Not Given Enforcement Date: 1st January 1995 Details: Press Release HM138, 2 notices; Inadequate storage arrangements for radioactive waste; breach of authorised discharge limit; under RSA93. Positional Accuracy: Unknown</p>	A3NW (S)	719	1	532801 180001
16	<p>Local Authority Pollution Prevention and Controls</p> <p>Name: City Slickers Location: 34-36 Lime Street, London, Ec3m 7at Authority: City of London, Environmental Health Department Permit Reference: 01/DC/CL Dated: 5th April 2007 Process Type: Local Authority Pollution Prevention and Control Description: PG6/46 Dry cleaning Status: Permitted Positional Accuracy: Manually positioned to the address or location</p>	A14SW (NE)	301	2	533160 181002
17	<p>Local Authority Pollution Prevention and Controls</p> <p>Name: Shell Southwark Bridge Service Station Location: 101-103 Southwark Bridge Road, LONDON, SE1 0AX Authority: London Borough of Southwark, Environmental Health Department Permit Reference: Shell/Pfs/036 Dated: 30th November 1998 Process Type: Local Authority Pollution Prevention and Control Description: PG1/14 Petrol filling station Status: Permitted Positional Accuracy: Automatically positioned to the address</p>	A2NE (SW)	847	3	532296 180001
18	<p>Local Authority Pollution Prevention and Controls</p> <p>Name: State Express Dry Cleaners Location: 95 Snowsfields, London, Se1 3ss Authority: London Borough of Southwark, Environmental Health Department Permit Reference: SES/DC011 Dated: 31st October 2007 Process Type: Local Authority Pollution Prevention and Control Description: PG6/46 Dry cleaning Status: Permitted Positional Accuracy: Located by supplier to within 10m</p>	A3NE (S)	859	3	532816 179861

Map ID	Details	Quadrant Reference (Compass Direction)	Estimated Distance From Site	Contact	NGR
19	Local Authority Pollution Prevention and Controls Name: City Slickers Location: 57-60 Aldgate High Street, London, Ec3n 1al Authority: City of London, Environmental Health Department Permit Reference: 02/DC/CL Dated: 5th April 2007 Process Type: Local Authority Pollution Prevention and Control Description: PG6/46 Dry cleaning Status: Permitted Positional Accuracy: Manually positioned to the address or location	A14NE (E)	866	2	533692 181216
20	Local Authority Pollution Prevention and Controls Name: Q8 Southwark Location: 29-35 Long Lane, LONDON, SE1 4AU Authority: London Borough of Southwark, Environmental Health Department Permit Reference: Q8/PFS/024 Dated: 17th April 1999 Process Type: Local Authority Pollution Prevention and Control Description: PG1/14 Petrol filling station Status: Authorisation revokedRevoked Positional Accuracy: Manually positioned to the address or location	A3SW (S)	967	3	532600 179764
	Nearest Surface Water Feature	A8NE (S)	84	-	532847 180636
21	Pollution Incidents to Controlled Waters Property Type: Not Given Location: 30 Monument Street, LONDON, EC3 Authority: Environment Agency, Thames Region Pollutant: Oils - Unknown Note: No Pollution Found Incident Date: 4th February 1998 Incident Reference: 37406 Catchment Area: Not Given Receiving Water: Not Given Cause of Incident: Not Given Incident Severity: Category 3 - Minor Incident Positional Accuracy: Located by supplier to within 100m	A8NE (SE)	141	1	533000 180700
22	Pollution Incidents to Controlled Waters Property Type: Not Given Location: River Thames, Embankment Authority: Environment Agency, Thames Region Pollutant: Unknown Sewage Note: Not Supplied Incident Date: 20th January 1997 Incident Reference: THSE1997031815 Catchment Area: Not Given Receiving Water: Not Given Cause of Incident: Not Given Incident Severity: Category 3 - Minor Incident Positional Accuracy: Unknown	A8NW (W)	144	1	532600 180795
23	Pollution Incidents to Controlled Waters Property Type: Not Given Location: LONDON Authority: Environment Agency, Thames Region Pollutant: Oils - Unknown Note: Not Supplied Incident Date: 15th January 1997 Incident Reference: THSE1997031803 Catchment Area: Not Given Receiving Water: Not Given Cause of Incident: Not Given Incident Severity: Category 3 - Minor Incident Positional Accuracy: Located by supplier to within 100m	A8NW (S)	170	1	532800 180550
24	Pollution Incidents to Controlled Waters Property Type: Not Given Location: LONDON, EC3 Authority: Environment Agency, Thames Region Pollutant: Miscellaneous - Fire water / Foam Note: Not Supplied Incident Date: 17th January 1996 Incident Reference: SE960022 Catchment Area: Not Given Receiving Water: Not Given Cause of Incident: Not Given Incident Severity: Category 3 - Minor Incident Positional Accuracy: Located by supplier to within 100m	A14NW (NE)	514	1	533150 181400

Map ID	Details	Quadrant Reference (Compass Direction)	Estimated Distance From Site	Contact	NGR
25	Pollution Incidents to Controlled Waters Property Type: Not Given Location: LONDON, EC3 Authority: Environment Agency, Thames Region Pollutant: Oils - Unknown Note: Not Supplied Incident Date: 8th February 1996 Incident Reference: SE960057 Catchment Area: Not Given Receiving Water: Not Given Cause of Incident: Not Given Incident Severity: Category 3 - Minor Incident Positional Accuracy: Located by supplier to within 100m	A14SW (E)	539	1	533400 180900
26	Pollution Incidents to Controlled Waters Property Type: Not Given Location: LONDON, EC3 Authority: Environment Agency, Thames Region Pollutant: Unknown Sewage Note: Not Supplied Incident Date: 16th May 1997 Incident Reference: THSE1997032223 Catchment Area: Not Given Receiving Water: Not Given Cause of Incident: Not Given Incident Severity: Category 3 - Minor Incident Positional Accuracy: Located by supplier to within 100m	A9SW (SE)	544	1	533300 180400
27	Pollution Incidents to Controlled Waters Property Type: Not Given Location: LONDON Authority: Environment Agency, Thames Region Pollutant: Oils - Unknown Note: Confirmed As A Pollution Incident Incident Date: 16th November 1995 Incident Reference: SE950536 Catchment Area: Not Given Receiving Water: Not Given Cause of Incident: Not Given Incident Severity: Category 3 - Minor Incident Positional Accuracy: Located by supplier to within 100m	A9SE (SE)	765	1	533500 180300
28	Pollution Incidents to Controlled Waters Property Type: Not Given Location: Blackfriars Bridge, LONDON Authority: Environment Agency, Thames Region Pollutant: Oils - Unknown Note: Confirmed incident Incident Date: 26th March 1999 Incident Reference: THSE1999042479 Catchment Area: Not Given Receiving Water: Not Given Cause of Incident: Not Given Incident Severity: Category 3 - Minor Incident Positional Accuracy: Located by supplier to within 10m	A7NW (W)	945	1	531800 180695
28	Pollution Incidents to Controlled Waters Property Type: Not Given Location: Blackfriars Bridge, SOUTHWARK, SE1 Authority: Environment Agency, Thames Region Pollutant: Oils - Unknown Note: Not Supplied Incident Date: 22nd October 1998 Incident Reference: THSE1998041014 Catchment Area: Not Given Receiving Water: Not Given Cause of Incident: Not Given Incident Severity: Category 3 - Minor Incident Positional Accuracy: Located by supplier to within 100m	A7NW (W)	945	1	531800 180700
29	Pollution Incidents to Controlled Waters Property Type: Not Given Location: St Katherines Dock Authority: Environment Agency, Thames Region Pollutant: Miscellaneous - Unknown Note: Confirmed As A Pollution Incident Incident Date: Not Supplied Incident Reference: SE940372 Catchment Area: Not Given Receiving Water: Not Given Cause of Incident: Not Given Incident Severity: Category 3 - Minor Incident Positional Accuracy: Located by supplier to within 100m	A9SE (E)	965	1	533800 180500

Map ID	Details	Quadrant Reference (Compass Direction)	Estimated Distance From Site	Contact	NGR
30	<p>Registered Radioactive Substances</p> <p>Name: London Bridge Hospital Location: 27 Tooley Street, LONDON, Greater London, SE1 2PR Authority: Environment Agency, Thames Region Permit Reference: A18722 Dated: 31st March 1991 Process Type: Registration under S7 RSA for the keeping and use of Radioactive materials (was RSA60 S1) Description: Registration under the Act of an open source which is also the subject of an authorisation Status: Authorisation superseded by a substantial or non substantial variationSuperseded Positional Accuracy: Automatically positioned to the address</p>	A8SE (S)	390	1	532944 180339
30	<p>Registered Radioactive Substances</p> <p>Name: Hca International Limited Location: 27, Tooley Street, London, SE1 2PR Authority: Environment Agency, Thames Region Permit Reference: CB5937 Dated: 21st December 2007 Process Type: Authorisation under S13 RSA for the disposal of Radioactive waste (was RSA60 S7) Description: Substantial variation to authorisation under RSA Status: Application has been authorised and any conditions apply to the operatorAuthorised Positional Accuracy: Automatically positioned to the address</p>	A8SE (S)	394	1	532939 180334
30	<p>Registered Radioactive Substances</p> <p>Name: Hca International Limited Location: 27 Tooley Street, London, SE1 2PR Authority: Environment Agency, Thames Region Permit Reference: Bt9097 Dated: 26th March 2003 Process Type: Authorisation under S13 RSA for the disposal of Radioactive waste (was RSA60 S7) Description: Substantial variation to authorisation under RSA Status: Authorisation superseded by a substantial or non substantial variationSuperseded Positional Accuracy: Automatically positioned to the address</p>	A8SE (S)	394	1	532939 180334
30	<p>Registered Radioactive Substances</p> <p>Name: Hca International Ltd Location: 27 Tooley Street, London, SE1 2PR Authority: Environment Agency, Thames Region Permit Reference: Bt9119 Dated: 26th March 2003 Process Type: Registration under S7 RSA for the keeping and use of Radioactive materials (was RSA60 S1) Description: Substantial variation to a registration under the Act of multiple open sources which are also the subject of authorisations Status: Application has been authorised and any conditions apply to the operatorAuthorised Positional Accuracy: Automatically positioned to the address</p>	A8SE (S)	394	1	532939 180334
30	<p>Registered Radioactive Substances</p> <p>Name: Hca International Ltd Location: 27 Tooley Street, London, SE1 2PR Authority: Environment Agency, Thames Region Permit Reference: BG0920 Dated: 6th October 1999 Process Type: Registration under S7 RSA for the keeping and use of Radioactive materials (was RSA60 S1) Description: Substantial variation to a registration under the Act of an open source which is also the subject of an authorisation Status: Authorisation superseded by a substantial or non substantial variationSuperseded Positional Accuracy: Automatically positioned to the address</p>	A8SE (S)	394	1	532939 180334
30	<p>Registered Radioactive Substances</p> <p>Name: Hca International Limited Location: 27 Tooley Street, London, Greater London, SE1 2PR Authority: Environment Agency, Thames Region Permit Reference: AK1002 Dated: 30th November 1993 Process Type: Authorisation under S13 RSA for the disposal of Radioactive waste (was RSA60 S7) Description: Substantial variation to authorisation under RSA Status: Authorisation superseded by a substantial or non substantial variationSuperseded Positional Accuracy: Automatically positioned to the address</p>	A8SE (S)	394	1	532939 180334

Map ID	Details	Quadrant Reference (Compass Direction)	Estimated Distance From Site	Contact	NGR
30	<p>Registered Radioactive Substances</p> <p>Name: Hca International Limited Location: 27 Tooley Street, London, Greater London, SE1 2PR Authority: Environment Agency, Thames Region Permit Reference: AB8805 Dated: 31st March 1991 Process Type: Authorisation under S13 RSA for the disposal of Radioactive waste (was RSA60 S7)</p> <p>Description: Authorisation under RSA Status: Authorisation superseded by a substantial or non substantial variationSuperseded</p> <p>Positional Accuracy: Automatically positioned to the address</p>	A8SE (S)	394	1	532939 180334
31	<p>Registered Radioactive Substances</p> <p>Name: Gsts Pathology Llp Location: Guys Hospital, Great Maze Pond, LONDON, SE1 9RT Authority: Environment Agency, Thames Region Permit Reference: CE4538 Dated: 1st September 2010 Process Type: Authorisation under S13 RSA for the disposal of Radioactive waste (was RSA60 S7)</p> <p>Description: Authorisation under RSA Status: Application has been authorised and any conditions apply to the operatorAuthorised</p> <p>Positional Accuracy: Automatically positioned to the address</p>	A3NW (S)	578	1	532730 180143
31	<p>Registered Radioactive Substances</p> <p>Name: Guy'S And St Thomas'S Nhs Foundation Trust Location: St. Thomas Street, London, SE1 9RT Authority: Environment Agency, Thames Region Permit Reference: CB2822 Dated: 2nd July 2007 Process Type: Registration under S7 RSA for the keeping and use of Radioactive materials (was RSA60 S1)</p> <p>Description: Substantial variation to a registration under the Act of an open source which is also the subject of an authorisation Status: Authorisation either revoked or cancelledCancelled</p> <p>Positional Accuracy: Automatically positioned to the address</p>	A3NW (S)	578	1	532730 180143
31	<p>Registered Radioactive Substances</p> <p>Name: King'S College London Location: St. Thomas Street, London, SE1 9RT Authority: Environment Agency, Thames Region Permit Reference: CA6016 Dated: 20th July 2006 Process Type: Authorisation under S13 RSA for the disposal of Radioactive waste (was RSA60 S7)</p> <p>Description: Minor variation to authorisation under RSA Status: Application has been authorised and any conditions apply to the operatorAuthorised</p> <p>Positional Accuracy: Automatically positioned to the address</p>	A3NW (S)	578	1	532730 180143
31	<p>Registered Radioactive Substances</p> <p>Name: Guy'S And St Thomas'S Nhs Foundation Trust Location: St. Thomas Street, London, SE1 9RT Authority: Environment Agency, Thames Region Permit Reference: CA2088 Dated: 30th March 2006 Process Type: Authorisation under S13 RSA for the disposal of Radioactive waste (was RSA60 S7)</p> <p>Description: Minor variation to authorisation under RSA Status: Authorisation either revoked or cancelledCancelled</p> <p>Positional Accuracy: Automatically positioned to the address</p>	A3NW (S)	578	1	532730 180143
31	<p>Registered Radioactive Substances</p> <p>Name: Guy'S And St Thomas'S Nhs Foundation Trust Location: Guys Hospital, St. Thomas Street, London, Greater London, SE1 9RT Authority: Environment Agency, Thames Region Permit Reference: By4874 Dated: 15th April 2005 Process Type: Registration under S7 RSA for the keeping and use of Radioactive materials (was RSA60 S1)</p> <p>Description: Minor variation to a registration under the Act of an open source which is also the subject of an authorisation Status: Authorisation superseded by a substantial or non substantial variationSuperseded</p> <p>Positional Accuracy: Automatically positioned to the address</p>	A3NW (S)	578	1	532730 180143

Map ID	Details	Quadrant Reference (Compass Direction)	Estimated Distance From Site	Contact	NGR
31	<p>Registered Radioactive Substances</p> <p>Name: Guy'S And St Thomas'S Nhs Foundation Trust Location: Guys Hospital, St. Thomas Street, London, Greater London, SE1 9RT Authority: Environment Agency, Thames Region Permit Reference: By4866 Dated: 15th April 2005 Process Type: Authorisation under S13 RSA for the disposal of Radioactive waste (was RSA60 S7) Description: Minor variation to authorisation under RSA Status: Authorisation superseded by a substantial or non substantial variationSuperseded Positional Accuracy: Automatically positioned to the address</p>	A3NW (S)	578	1	532730 180143
31	<p>Registered Radioactive Substances</p> <p>Name: King'S College London Location: St. Thomas Street, London, SE1 9RT Authority: Environment Agency, Thames Region Permit Reference: Bw8178 Dated: 1st December 2003 Process Type: Authorisation under S13 RSA for the disposal of Radioactive waste (was RSA60 S7) Description: Minor variation to authorisation under RSA Status: Authorisation superseded by a substantial or non substantial variationSuperseded Positional Accuracy: Automatically positioned to the address</p>	A3NW (S)	578	1	532730 180143
31	<p>Registered Radioactive Substances</p> <p>Name: Cancer Research Uk Location: St. Thomas Street, London, SE1 9RT Authority: Environment Agency, Thames Region Permit Reference: Bv1640 Dated: 28th August 2003 Process Type: Registration under S7 RSA for the keeping and use of Radioactive materials (was RSA60 S1) Description: Registration under the Act of an open source which is also the subject of an authorisation Status: Authorisation either revoked or cancelledCancelled Positional Accuracy: Automatically positioned to the address</p>	A3NW (S)	578	1	532730 180143
31	<p>Registered Radioactive Substances</p> <p>Name: Cancer Research Uk Location: St. Thomas Street, London, SE1 9RT Authority: Environment Agency, Thames Region Permit Reference: Bv1704 Dated: 27th August 2003 Process Type: Authorisation under S14 RSA for the accumulation of Radioactive waste (was RSA60 S6) Description: Authorisation under RSA Status: Authorisation either revoked or cancelledCancelled Positional Accuracy: Automatically positioned to the address</p>	A3NW (S)	578	1	532730 180143
31	<p>Registered Radioactive Substances</p> <p>Name: Guy's And St Thomas's NHS Foundation Trust Location: Guys Hospital, St. Thomas Street, London, Greater London, SE1 9RT Authority: Environment Agency, Thames Region Permit Reference: Bu6549 Dated: 8th July 2003 Process Type: Authorisation under S13 RSA for the disposal of Radioactive waste (was RSA60 S7) Description: Minor variation to authorisation under RSA Status: Authorisation superseded by a substantial or non substantial variationSuperseded Positional Accuracy: Automatically positioned to the address</p>	A3NW (S)	578	1	532730 180143
31	<p>Registered Radioactive Substances</p> <p>Name: King'S College London Location: St. Thomas Street, London, SE1 9RT Authority: Environment Agency, Thames Region Permit Reference: Bq3070 Dated: 24th June 2002 Process Type: Authorisation under S13 RSA for the disposal of Radioactive waste (was RSA60 S7) Description: Minor variation to authorisation under RSA Status: Authorisation superseded by a substantial or non substantial variationSuperseded Positional Accuracy: Automatically positioned to the address</p>	A3NW (S)	578	1	532730 180143

Map ID	Details	Quadrant Reference (Compass Direction)	Estimated Distance From Site	Contact	NGR
31	<p>Registered Radioactive Substances</p> <p>Name: King'S College London Location: St. Thomas Street, LONDON, SE1 9RT Authority: Environment Agency, Thames Region Permit Reference: Bk2828 Dated: 22nd November 2001 Process Type: Authorisation under S13 RSA for the disposal of Radioactive waste (was RSA60 S7)</p> <p>Description: Authorisation under RSA Status: Authorisation superseded by a substantial or non substantial variationSuperseded</p> <p>Positional Accuracy: Automatically positioned to the address</p>	A3NW (S)	578	1	532730 180143
31	<p>Registered Radioactive Substances</p> <p>Name: Guy's And St Thomas's NHS Foundation Trust Location: Guys Hospital, St. Thomas Street, London, Greater London, SE1 9RT Authority: Environment Agency, Thames Region Permit Reference: Bk3859 Dated: 22nd November 2001 Process Type: Authorisation under S13 RSA for the disposal of Radioactive waste (was RSA60 S7)</p> <p>Description: Substantial variation to authorisation under RSA Status: Authorisation superseded by a substantial or non substantial variationSuperseded</p> <p>Positional Accuracy: Automatically positioned to the address</p>	A3NW (S)	578	1	532730 180143
31	<p>Registered Radioactive Substances</p> <p>Name: Guy's And St Thomas's NHS Foundation Trust Location: Guys Hospital, St. Thomas Street, London, Greater London, SE1 9RT Authority: Environment Agency, Thames Region Permit Reference: BH5188 Dated: 3rd February 2000 Process Type: Registration under S7 RSA for the keeping and use of Radioactive materials (was RSA60 S1)</p> <p>Description: Minor variation to a registration under the Act of an open source which is also the subject of an authorisation Status: Authorisation superseded by a substantial or non substantial variationSuperseded</p> <p>Positional Accuracy: Automatically positioned to the address</p>	A3NW (S)	578	1	532730 180143
31	<p>Registered Radioactive Substances</p> <p>Name: Guy's And St Thomas's NHS Foundation Trust Location: Guys Hospital, St. Thomas Street, London, Greater London, SE1 9RT Authority: Environment Agency, Thames Region Permit Reference: AQ4012 Dated: 3rd April 1995 Process Type: Authorisation under S13 RSA for the disposal of Radioactive waste (was RSA60 S7)</p> <p>Description: Substantial variation to authorisation under RSA Status: Authorisation superseded by a substantial or non substantial variationSuperseded</p> <p>Positional Accuracy: Automatically positioned to the address</p>	A3NW (S)	578	1	532730 180143
31	<p>Registered Radioactive Substances</p> <p>Name: Guy's And St Thomas's NHS Foundation Trust Location: Guys Hospital, St. Thomas Street, London, Greater London, SE1 9RT Authority: Environment Agency, Thames Region Permit Reference: AC1121 Dated: 27th July 1992 Process Type: Authorisation under S13 RSA for the disposal of Radioactive waste (was RSA60 S7)</p> <p>Description: Substantial variation to authorisation under RSA Status: Authorisation superseded by a substantial or non substantial variationSuperseded</p> <p>Positional Accuracy: Automatically positioned to the address</p>	A3NW (S)	578	1	532730 180143
31	<p>Registered Radioactive Substances</p> <p>Name: Guy's And St Thomas's NHS Foundation Trust Location: Guys Hospital, St. Thomas Street, London, Greater London, SE1 9RT Authority: Environment Agency, Thames Region Permit Reference: AA9792 Dated: 28th February 1992 Process Type: Registration under S7 RSA for the keeping and use of Radioactive materials (was RSA60 S1)</p> <p>Description: Registration under the Act of an open source which is also the subject of an authorisation Status: Authorisation superseded by a substantial or non substantial variationSuperseded</p> <p>Positional Accuracy: Automatically positioned to the address</p>	A3NW (S)	578	1	532730 180143

Map ID	Details	Quadrant Reference (Compass Direction)	Estimated Distance From Site	Contact	NGR
31	<p>Registered Radioactive Substances</p> <p>Name: United Medical And Dental School Location: Guy S Campus, London Bridge, LONDON, SE1 9RT Authority: Environment Agency, Thames Region Permit Reference: AE5390 Dated: 31st March 1991 Process Type: Not Supplied Description: Registration under the Act of an open source which is also the subject of an authorisation Status: Authorisation superseded by a substantial or non substantial variationSuperseded Positional Accuracy: Automatically positioned to the address</p>	A3NW (S)	578	1	532730 180143
31	<p>Registered Radioactive Substances</p> <p>Name: Guy's And St Thomas's NHS Foundation Trust Location: Guys Hospital, St. Thomas Street, London, Greater London, SE1 9RT Authority: Environment Agency, Thames Region Permit Reference: AE5381 Dated: 31st March 1991 Process Type: Authorisation under S13 RSA for the disposal of Radioactive waste (was RSA60 S7) Description: Authorisation under RSA Status: Authorisation superseded by a substantial or non substantial variationSuperseded Positional Accuracy: Automatically positioned to the address</p>	A3NW (S)	578	1	532730 180143
32	<p>Registered Radioactive Substances</p> <p>Name: United Medical And Dental School Location: Guy'S Campus, London Bridge, London, Se1 9rt Authority: Environment Agency, Thames Region Permit Reference: By5994 Dated: 14th December 2004 Process Type: Registration under S7 RSA for the keeping and use of Radioactive materials (was RSA60 S1) Description: Substantial variation to a registration under the Act of an open source which is also the subject of an authorisation Status: Application has been authorised and any conditions apply to the operatorAuthorised Positional Accuracy: Manually positioned to the address or location</p>	A3NE (S)	697	1	532836 180023
33	<p>Registered Radioactive Substances</p> <p>Name: Quintiles Ltd Location: 6 Newcomen Street, London, Se1 1yr Authority: Environment Agency, Thames Region Permit Reference: Bw8135 Dated: 1st December 2003 Process Type: Authorisation under S13 RSA for the disposal of Radioactive waste (was RSA60 S7) Description: Minor variation to authorisation under RSA Status: Authorisation superseded by a substantial or non substantial variationSuperseded Positional Accuracy: Manually positioned to the address or location</p>	A3NW (S)	773	1	532608 179960
33	<p>Registered Radioactive Substances</p> <p>Name: Quintiles Ltd Location: 6 Newcomen Street, London, SE1 1YR Authority: Environment Agency, Thames Region Permit Reference: Bv4479 Dated: 18th March 2004 Process Type: Authorisation under S13 RSA for the disposal of Radioactive waste (was RSA60 S7) Description: Substantial variation to authorisation under RSA Status: Application has been authorised and any conditions apply to the operatorAuthorised Positional Accuracy: Automatically positioned to the address</p>	A3NW (S)	777	1	532624 179953
33	<p>Registered Radioactive Substances</p> <p>Name: Quintiles Ltd Location: 6 Newcomen Street, London, SE1 1YR Authority: Environment Agency, Thames Region Permit Reference: Bk6106 Dated: 2nd November 2001 Process Type: Authorisation under S13 RSA for the disposal of Radioactive waste (was RSA60 S7) Description: Authorisation under RSA Status: Authorisation superseded by a substantial or non substantial variationSuperseded Positional Accuracy: Automatically positioned to the address</p>	A3NW (S)	777	1	532624 179953

Map ID	Details	Quadrant Reference (Compass Direction)	Estimated Distance From Site	Contact	NGR
33	<p>Registered Radioactive Substances</p> <p>Name: Quintiles Ltd Location: 6 Newcomen Street, London, SE1 1YR Authority: Environment Agency, Thames Region Permit Reference: Bk6084 Dated: 26th October 2001 Process Type: Registration under S7 RSA for the keeping and use of Radioactive materials (was RSA60 S1) Description: Discretionary registration under the Act of an open source which is also the subject of an authorisation Status: Application has been authorised and any conditions apply to the operatorAuthorised Positional Accuracy: Automatically positioned to the address</p>	A3NW (S)	777	1	532624 179953
33	<p>Registered Radioactive Substances</p> <p>Name: Quintiles Ltd Location: 6 Newcomen Street, LONDON, SE1 1YR Authority: Environment Agency, Thames Region Permit Reference: Bi0564 Dated: 3rd May 2000 Process Type: Authorisation under S13 RSA for the disposal of Radioactive waste (was RSA60 S7) Description: Authorisation under RSA Status: Authorisation superseded by a new applicationSuperseded Positional Accuracy: Automatically positioned to the address</p>	A3NW (S)	777	1	532624 179953
33	<p>Registered Radioactive Substances</p> <p>Name: Quintiles Ltd Location: 6 Newcomen Street, LONDON, SE1 1YR Authority: Environment Agency, Thames Region Permit Reference: Bi0572 Dated: 7th April 2000 Process Type: Registration under S7 RSA for the keeping and use of Radioactive materials (was RSA60 S1) Description: Registration under the Act of an open source which is also the subject of an authorisation Status: Authorisation superseded by a new applicationSuperseded Positional Accuracy: Automatically positioned to the address</p>	A3NW (S)	777	1	532624 179953
34	<p>Registered Radioactive Substances</p> <p>Name: Bureau Veritas Location: Great Guildford House, 30 Great Guildford Street, LONDON, Greater London, SE1 0HS Authority: Environment Agency, Thames Region Permit Reference: AW3368 Dated: 13th September 1999 Process Type: Authorisation under S13 RSA for the disposal of Radioactive waste (was RSA60 S7) Description: Minor variation to an authorisation under S13 or S14 RSA in respect of a registration under S7 or S10 RSA where the sum of the registered holdings does not exceed 20 megabecquerels Status: Authorisation superseded by a substantial or non substantial variationSuperseded Positional Accuracy: Manually positioned to the address or location</p>	A2NE (SW)	828	1	532173 180121
34	<p>Registered Radioactive Substances</p> <p>Name: Bureau Veritas Location: Great Guildford House, 30 Great Guildford Street, LONDON, Greater London, SE1 0HS Authority: Environment Agency, Thames Region Permit Reference: AC5399 Dated: 31st March 1991 Process Type: Authorisation under S13 RSA for the disposal of Radioactive waste (was RSA60 S7) Description: Registration under S7 or S10 RSA where the sum of the registered holdings does not exceed 20 megabecquerels Status: Authorisation superseded by a substantial or non substantial variationSuperseded Positional Accuracy: Manually positioned to the address or location</p>	A2NE (SW)	832	1	532168 180121

Map ID	Details	Quadrant Reference (Compass Direction)	Estimated Distance From Site	Contact	NGR
34	<p>Registered Radioactive Substances</p> <p>Name: Stanger Science And Environment Location: Great Guildford House, 30 Great Guildford Street, LONDON, Greater London, SE1 0HS Authority: Environment Agency, Thames Region Permit Reference: AW3341 Dated: 1st August 1996 Process Type: Registration under S7 RSA for the keeping and use of Radioactive materials (was RSA60 S1) Description: Registration under the Act of an open source which is also the subject of an authorisation Status: Application has met the requirements for authorisation (but not yet authorised)Not Yet Authorised Positional Accuracy: Manually positioned to the address or location</p>	A2NE (SW)	835	1	532168 180116
34	<p>Registered Radioactive Substances</p> <p>Name: Bureau Veritas Uk Ltd Location: Great Guildford House,30 Great Guildford Street, LONDON, SE1 0ES Authority: Environment Agency, Thames Region Permit Reference: CE1059 Dated: 9th November 2009 Process Type: Authorisation under S13 RSA for the disposal of Radioactive waste (was RSA60 S7) Description: Minor variation to authorisation under RSA Status: Application has been authorised and any conditions apply to the operatorAuthorised Positional Accuracy: Automatically positioned to the address</p>	A2NE (SW)	852	1	532129 180131
34	<p>Registered Radioactive Substances</p> <p>Name: Bureau Veritas Uk Ltd Location: Great Guildford House,30 Great Guildford Street, LONDON, SE1 0ES Authority: Environment Agency, Thames Region Permit Reference: CE1032 Dated: 9th November 2009 Process Type: Registration under S7 RSA for the keeping and use of Radioactive materials (was RSA60 S1) Description: Minor variation to a registration under the Act of an open source which is also the subject of an authorisation Status: Application has been authorised and any conditions apply to the operatorAuthorised Positional Accuracy: Automatically positioned to the address</p>	A2NE (SW)	852	1	532129 180131
34	<p>Registered Radioactive Substances</p> <p>Name: Bureau Veritas Uk Ltd Location: Great Guildford House,30 Great Guildford Street, LONDON, SE1 0ES Authority: Environment Agency, Thames Region Permit Reference: CC7927 Dated: 7th November 2008 Process Type: Registration under S7 RSA for the keeping and use of Radioactive materials (was RSA60 S1) Description: Registration under the Act of multiple open sources which are also the subject of authorisations Status: Authorisation superseded by a substantial or non substantial variationSuperseded Positional Accuracy: Automatically positioned to the address</p>	A2NE (SW)	852	1	532129 180131
34	<p>Registered Radioactive Substances</p> <p>Name: Bureau Veritas Location: 30 Great Guildford House, Great Guildford Street, LONDON, SE1 0HS Authority: Environment Agency, Thames Region Permit Reference: Bw7805 Dated: 1st December 2003 Process Type: Authorisation under S13 RSA for the disposal of Radioactive waste (was RSA60 S7) Description: Minor variation to an authorisation under S13 or S14 RSA in respect of a registration under S7 or S10 RSA where the sum of the registered holdings does not exceed 20 megabecquerels Status: Authorisation either revoked or cancelledCancelled Positional Accuracy: Automatically positioned to the address</p>	A2NE (SW)	852	1	532129 180131
34	<p>Registered Radioactive Substances</p> <p>Name: Bureau Veritas B And I Ltd Location: Great Guildford House, 30 Great Guildford Street, LONDON, SE1 0ES Authority: Environment Agency, Thames Region Permit Reference: BF9042 Dated: 13th September 1999 Process Type: Registration under S7 RSA for the keeping and use of Radioactive materials (was RSA60 S1) Description: Substantial variation to a registration under the Act of an open source which is also the subject of an authorisation Status: Authorisation either revoked or cancelledCancelled Positional Accuracy: Automatically positioned in the proximity of the address</p>	A2NE (SW)	852	1	532129 180131

Map ID	Details	Quadrant Reference (Compass Direction)	Estimated Distance From Site	Contact	NGR
34	<p>Registered Radioactive Substances</p> <p>Name: Bureau Veritas B and I Limited Location: Great Guildford House, 30 Great Guildford Street, LONDON, Greater London, SE1 0HS Authority: Environment Agency, Thames Region Permit Reference: AC5453 Dated: 31st March 1991 Process Type: Registration under S7 RSA for the keeping and use of Radioactive materials (was RSA60 S1) Description: Registration under the Act of an open source which is also the subject of an authorisation Status: Authorisation superseded by a substantial or non substantial variationSuperseded Positional Accuracy: Unknown</p>	A2NE (SW)	852	1	532129 180131
34	<p>Registered Radioactive Substances</p> <p>Name: Bureau Veritas Uk Ltd Location: Great Guildford House,30 Great Guildford Street, LONDON, SE1 0ES Authority: Environment Agency, Thames Region Permit Reference: CC7943 Dated: 7th November 2008 Process Type: Authorisation under S13 RSA for the disposal of Radioactive waste (was RSA60 S7) Description: Authorisation under RSA Status: Authorisation superseded by a substantial or non substantial variationSuperseded Positional Accuracy: Manually positioned to the address or location</p>	A2NE (SW)	853	1	532128 180130
35	<p>Water Abstractions</p> <p>Operator: City Of London Real Property Licence Number: 28/39/39/0050 Permit Version: Not Supplied Location: 52 Gracechurch Street, LONDON, Ec3 Authority: Environment Agency, Thames Region Abstraction: Commercial Use(pubs etc) Abstraction Type: Not Supplied Source: Groundwater Daily Rate (m3): 41 Yearly Rate (m3): Not Supplied Details: Chalk (Undifferentiated). Status: Revoked; Lapsed Or Cancelled Authorised Start: Not Supplied Authorised End: Not Supplied Permit Start Date: Not Supplied Permit End Date: Not Supplied Positional Accuracy: Located by supplier to within 100m</p>	A8NE (SE)	39	1	532900 180800
36	<p>Water Abstractions</p> <p>Operator: Asgard Estates Ltd Licence Number: 28/39/39/0094 Permit Version: 100 Location: Borehole At 98/106 Cannon Street, London Ec4 Authority: Environment Agency, Thames Region Abstraction: Commercial/Industrial/Public Services: Drinking; Cooking; Sanitary; Washing; (Small Garden) Abstraction Type: Water may be abstracted from a single point Source: Groundwater Daily Rate (m3): 30 Yearly Rate (m3): 7955 Details: 98/106 Cannon Street, London Ec4 Authorised Start: 01 January Authorised End: 31 December Permit Start Date: 20th February 1990 Permit End Date: Not Supplied Positional Accuracy: Located by supplier to within 100m</p>	A8NW (SW)	44	1	532700 180800
37	<p>Water Abstractions</p> <p>Operator: J.P.I.T. (Pte) Limited Licence Number: 28/39/39/0056 Permit Version: 100 Location: Three Boreholes At 9 Gracechurch Street, London Ec3 Authority: Environment Agency, Thames Region Abstraction: Commercial/Industrial/Public Services: Drinking; Cooking; Sanitary; Washing; (Small Garden) Abstraction Type: Water may be abstracted from a single point Source: Groundwater Daily Rate (m3): 46 Yearly Rate (m3): 15911 Details: 9 Gracechurch Street, London Ec3 Authorised Start: 01 January Authorised End: 31 December Permit Start Date: 1st January 1997 Permit End Date: Not Supplied Positional Accuracy: Located by supplier to within 100m</p>	A13SE (NE)	47	1	532900 181000

Map ID	Details	Quadrant Reference (Compass Direction)	Estimated Distance From Site	Contact	NGR
38	Water Abstractions Operator: The London Assurance Licence Number: 28/39/39/0127 Permit Version: Not Supplied Location: 1 King William Street, LONDON, Ec4 Authority: Environment Agency, Thames Region Abstraction: Office Abstraction Type: Not Supplied Source: Groundwater Daily Rate (m3): 45 Yearly Rate (m3): 364 Details: Chalk (Undifferentiated) Authorised Start: Not Supplied Authorised End: Not Supplied Permit Start Date: Not Supplied Permit End Date: Not Supplied Positional Accuracy: Located by supplier to within 100m	A13SW (NW)	51	1	532700 181000
39	Water Abstractions Operator: Ashton Global Investments Ltd Licence Number: 28/39/39/0166 Permit Version: 102 Location: 71 Lombard Street- Borehole A Authority: Environment Agency, Thames Region Abstraction: Other Industrial/Commercial/Public Services: Hydraulic Testing Abstraction Type: Water may be abstracted from a single point Source: Groundwater Daily Rate (m3): Not Supplied Yearly Rate (m3): Not Supplied Details: 71 Lombard Street, London, Ec3 Authorised Start: 01 January Authorised End: 31 December Permit Start Date: 24th June 2009 Permit End Date: Not Supplied Positional Accuracy: Located by supplier to within 10m	A13SE (N)	125	1	532810 181100
39	Water Abstractions Operator: Ashton Global Investments Ltd Licence Number: 28/39/39/0166 Permit Version: 102 Location: 71 Lombard Street- Borehole A Authority: Environment Agency, Thames Region Abstraction: Commercial/Industrial/Public Services: Drinking; Cooking; Sanitary; Washing; (Small Garden) Abstraction Type: Water may be abstracted from a single point Source: Groundwater Daily Rate (m3): Not Supplied Yearly Rate (m3): Not Supplied Details: 71 Lombard Street, London, Ec3 Authorised Start: 01 January Authorised End: 31 December Permit Start Date: 24th June 2009 Permit End Date: Not Supplied Positional Accuracy: Located by supplier to within 10m	A13SE (N)	125	1	532810 181100
39	Water Abstractions Operator: Ivg Asticus Real Estate Ltd Licence Number: 28/39/39/0166 Permit Version: 101 Location: 71 Lombard Street- Borehole A Authority: Environment Agency, Thames Region Abstraction: Commercial/Industrial/Public Services: Drinking; Cooking; Sanitary; Washing; (Small Garden) Abstraction Type: Water may be abstracted from a single point Source: Groundwater Daily Rate (m3): Not Supplied Yearly Rate (m3): Not Supplied Details: 71 Lombard Street, London, Ec3 Authorised Start: 01 January Authorised End: 31 December Permit Start Date: 16th May 2003 Permit End Date: Not Supplied Positional Accuracy: Located by supplier to within 10m	A13SE (N)	125	1	532810 181100

Map ID	Details	Quadrant Reference (Compass Direction)	Estimated Distance From Site	Contact	NGR
39	Water Abstractions Operator: Ivg Asticus Real Estate Ltd Licence Number: 28/39/39/0166 Permit Version: 101 Location: 71 Lombard Street- Borehole A Authority: Environment Agency, Thames Region Abstraction: Other Industrial/Commercial/Public Services: Hydraulic Testing Abstraction Type: Water may be abstracted from a single point Source: Groundwater Daily Rate (m3): Not Supplied Yearly Rate (m3): Not Supplied Details: 71 Lombard Street, London, Ec3 Authorised Start: 01 January Authorised End: 31 December Permit Start Date: 16th May 2003 Permit End Date: Not Supplied Positional Accuracy: Located by supplier to within 10m	A13SE (N)	125	1	532810 181100
39	Water Abstractions Operator: Lloyds Tsb Bank Plc Licence Number: 28/39/39/0166 Permit Version: 100 Location: 71 Lombard Street, London - Borehole Authority: Environment Agency, Thames Region Abstraction: Commercial/Industrial/Public Services: Drinking; Cooking; Sanitary; Washing; (Small Garden) Abstraction Type: Water may be abstracted from a single point Source: Groundwater Daily Rate (m3): 23 Yearly Rate (m3): 261 Details: 71 Lombard Street, London, Ec3 Authorised Start: 01 January Authorised End: 31 December Permit Start Date: 6th April 2000 Permit End Date: Not Supplied Positional Accuracy: Located by supplier to within 100m	A13SW (N)	125	1	532800 181100
39	Water Abstractions Operator: Lloyds Tsb Bank Plc Licence Number: 28/39/39/0166 Permit Version: 100 Location: 71 Lombard Street, London - Borehole Authority: Environment Agency, Thames Region Abstraction: Other Industrial/Commercial/Public Services: Hydraulic Testing Abstraction Type: Water may be abstracted from a single point Source: Groundwater Daily Rate (m3): Not Supplied Yearly Rate (m3): Not Supplied Details: 71 Lombard Street, London, Ec3 Authorised Start: 01 January Authorised End: 31 December Permit Start Date: 6th April 2000 Permit End Date: Not Supplied Positional Accuracy: Located by supplier to within 10m	A13SW (N)	125	1	532800 181100
40	Water Abstractions Operator: National Westminster Bank Plc Licence Number: 28/39/39/0072 Permit Version: Not Supplied Location: 1 Princes Street, LONDON, Ec2 Authority: Environment Agency, Thames Region Abstraction: Commercial Use(pubs etc) Abstraction Type: Not Supplied Source: Groundwater Daily Rate (m3): 55 Yearly Rate (m3): 16820 Details: Chalk (Undifferentiated); Licence Status: Revoked; Lapsed Or Cancelled Authorised Start: Not Supplied Authorised End: Not Supplied Permit Start Date: Not Supplied Permit End Date: Not Supplied Positional Accuracy: Located by supplier to within 100m	A13SW (N)	133	1	532700 181100

Map ID	Details	Quadrant Reference (Compass Direction)	Estimated Distance From Site	Contact	NGR
41	Water Abstractions Operator: Bank Of China Licence Number: 28/39/39/0170 Permit Version: Not Supplied Location: 90-96 Cannon Street, LONDON Authority: Environment Agency, Thames Region Abstraction: Drinking, Cooking, Sanitary, Washing or Swimming Pools Abstraction Type: Not Supplied Source: Groundwater Daily Rate (m3): 20 Yearly Rate (m3): 4728 Details: Chalk (Undifferentiated); Status: Revoked; Lapsed Or Cancelled Authorised Start: Not Supplied Authorised End: Not Supplied Permit Start Date: Not Supplied Permit End Date: Not Supplied Positional Accuracy: Located by supplier to within 100m	A8NW (W)	144	1	532600 180800
42	Water Abstractions Operator: Bank Of England Licence Number: 28/39/39/0024 Permit Version: 100 Location: Bank Of England, Threadneedle Street - Nine Boreholes Authority: Environment Agency, Thames Region Abstraction: Commercial/Industrial/Public Services: Drinking; Cooking; Sanitary; Washing; (Small Garden) Abstraction Type: Water may be abstracted from a single point Source: Groundwater Daily Rate (m3): 127 Yearly Rate (m3): 36368 Details: Bank Of England, Threadneedle Street, London Authorised Start: 01 January Authorised End: 31 December Permit Start Date: 9th November 1993 Permit End Date: Not Supplied Positional Accuracy: Located by supplier to within 100m	A13NW (N)	230	1	532700 181200
43	Water Abstractions Operator: City Of London Licence Number: 28/39/39/0153 Permit Version: Not Supplied Location: Walbrook Wharf, LONDON, Ec4 Authority: Environment Agency, Thames Region Abstraction: Industrial Processing (Miscellaneous) Abstraction Type: Not Supplied Source: Tidal Daily Rate (m3): 114 Yearly Rate (m3): 0 Details: Not Supplied Authorised Start: Not Supplied Authorised End: Not Supplied Permit Start Date: Not Supplied Permit End Date: Not Supplied Positional Accuracy: Located by supplier to within 100m	A8NW (SW)	245	1	532500 180700
44	Water Abstractions Operator: Hsbc Bank Plc Licence Number: 28/39/39/0098 Permit Version: 100 Location: Borehole 'A' At Poultry, London Ec2 Authority: Environment Agency, Thames Region Abstraction: Commercial/Industrial/Public Services: Drinking; Cooking; Sanitary; Washing; (Small Garden) Abstraction Type: Water may be abstracted from a single point Source: Groundwater Daily Rate (m3): 91 Yearly Rate (m3): 33317 Details: Chalk (Undifferentiated) Authorised Start: 01 January Authorised End: 31 December Permit Start Date: 3rd April 2000 Permit End Date: Not Supplied Positional Accuracy: Located by supplier to within 100m	A13NW (NW)	268	1	532600 181200

Map ID	Details	Quadrant Reference (Compass Direction)	Estimated Distance From Site	Contact	NGR
44	<p>Water Abstractions</p> <p>Operator: Hsbc Bank Plc Licence Number: 28/39/39/0098 Permit Version: 100 Location: Borehole 'B' At Poultry, London Ec2 Authority: Environment Agency, Thames Region Abstraction: Commercial/Industrial/Public Services: Drinking; Cooking; Sanitary; Washing; (Small Garden)</p> <p>Abstraction Type: Water may be abstracted from a single point Source: Groundwater Daily Rate (m3): Not Supplied Yearly Rate (m3): Not Supplied Details: Not Supplied Authorised Start: 01 January Authorised End: 31 December Permit Start Date: 3rd April 2000 Permit End Date: Not Supplied Positional Accuracy: Located by supplier to within 10m</p>	A13NW (NW)	268	1	532600 181200
44	<p>Water Abstractions</p> <p>Operator: Hsbc Bank Plc Licence Number: 28/39/39/0098 Permit Version: 100 Location: Borehole 'C' At Poultry, London Ec2 Authority: Environment Agency, Thames Region Abstraction: Commercial/Industrial/Public Services: Drinking; Cooking; Sanitary; Washing; (Small Garden)</p> <p>Abstraction Type: Water may be abstracted from a single point Source: Groundwater Daily Rate (m3): Not Supplied Yearly Rate (m3): Not Supplied Details: Not Supplied Authorised Start: 01 January Authorised End: 31 December Permit Start Date: 3rd April 2000 Permit End Date: Not Supplied Positional Accuracy: Located by supplier to within 10m</p>	A13NW (NW)	268	1	532600 181200
44	<p>Water Abstractions</p> <p>Operator: Hsbc Bank Plc Licence Number: 28/39/39/0098 Permit Version: 100 Location: Borehole 'D' At Poultry, London Ec2 Authority: Environment Agency, Thames Region Abstraction: Commercial/Industrial/Public Services: Drinking; Cooking; Sanitary; Washing; (Small Garden)</p> <p>Abstraction Type: Water may be abstracted from a single point Source: Groundwater Daily Rate (m3): Not Supplied Yearly Rate (m3): Not Supplied Details: Not Supplied Authorised Start: 01 January Authorised End: 31 December Permit Start Date: 3rd April 2000 Permit End Date: Not Supplied Positional Accuracy: Located by supplier to within 10m</p>	A13NW (NW)	268	1	532600 181200
45	<p>Water Abstractions</p> <p>Operator: Tokio Marine Properties Limited Licence Number: 28/39/39/0151 Permit Version: 100 Location: Leadenhall Street, London Ec3 - Borehole A Authority: Environment Agency, Thames Region Abstraction: Commercial/Industrial/Public Services: Drinking; Cooking; Sanitary; Washing; (Small Garden)</p> <p>Abstraction Type: Water may be abstracted from a single point Source: Groundwater Daily Rate (m3): 70 Yearly Rate (m3): 2240 Details: Leadenhall Street, London Ec3 Authorised Start: 01 January Authorised End: 31 December Permit Start Date: 1st April 2008 Permit End Date: Not Supplied Positional Accuracy: Located by supplier to within 100m</p>	A13SE (NE)	270	1	533100 181100

Map ID	Details	Quadrant Reference (Compass Direction)	Estimated Distance From Site	Contact	NGR
45	<p>Water Abstractions</p> <p>Operator: Tokio Marine Properties Limited Licence Number: 28/39/39/0151 Permit Version: 100 Location: Leadenhall Street, London Ec3 - Borehole B Authority: Environment Agency, Thames Region Abstraction: Commercial/Industrial/Public Services: Drinking; Cooking; Sanitary; Washing; (Small Garden) Abstraction Type: Water may be abstracted from a single point Source: Groundwater Daily Rate (m3): Not Supplied Yearly Rate (m3): Not Supplied Details: Leadenhall Street, London Ec3 Authorised Start: 01 January Authorised End: 31 December Permit Start Date: 1st April 2008 Permit End Date: Not Supplied Positional Accuracy: Located by supplier to within 10m</p>	A13SE (NE)	270	1	533100 181100
46	<p>Water Abstractions</p> <p>Operator: The One Plantation Place Unit Trust Licence Number: 28/39/39/0011 Permit Version: 103 Location: 1 Plantation Place, 30 Fenchurch St, London Ec3 - Borehole A Authority: Environment Agency, Thames Region Abstraction: Business Parks: Drinking, Cooking, Sanitary, Washing, (Small Garden) Abstraction Type: Water may be abstracted from a single point Source: Groundwater Daily Rate (m3): Not Supplied Yearly Rate (m3): Not Supplied Details: 1 Plantation Place, Fenchurch St, London Ec3 Authorised Start: 01 January Authorised End: 31 December Permit Start Date: 14th November 2006 Permit End Date: Not Supplied Positional Accuracy: Located by supplier to within 10m</p>	A13SE (E)	279	1	533140 180850
46	<p>Water Abstractions</p> <p>Operator: The One Plantation Place Unit Trust Licence Number: 28/39/39/0011 Permit Version: 103 Location: 1 Plantation Place, 30 Fenchurch St, London Ec3 - Borehole A Authority: Environment Agency, Thames Region Abstraction: Business Parks: Evaporative Cooling Abstraction Type: Water may be abstracted from a single point Source: Groundwater Daily Rate (m3): Not Supplied Yearly Rate (m3): Not Supplied Details: 1 Plantation Place, Fenchurch St, London Ec3 Authorised Start: 01 January Authorised End: 31 December Permit Start Date: 14th November 2006 Permit End Date: Not Supplied Positional Accuracy: Located by supplier to within 10m</p>	A13SE (E)	279	1	533140 180850
46	<p>Water Abstractions</p> <p>Operator: The One Plantation Place Unit Trust Licence Number: 28/39/39/0011 Permit Version: 103 Location: 1 Plantation Place, 30 Fenchurch St, London Ec3 - Borehole A Authority: Environment Agency, Thames Region Abstraction: Business Parks: Spray Irrigation - Direct Abstraction Type: Water may be abstracted from a single point Source: Groundwater Daily Rate (m3): Not Supplied Yearly Rate (m3): Not Supplied Details: 1 Plantation Place, Fenchurch St, London Ec3 Authorised Start: 01 January Authorised End: 31 December Permit Start Date: 14th November 2006 Permit End Date: Not Supplied Positional Accuracy: Located by supplier to within 10m</p>	A13SE (E)	279	1	533140 180850

Map ID	Details	Quadrant Reference (Compass Direction)	Estimated Distance From Site	Contact	NGR
47	<p>Water Abstractions</p> <p>Operator: Bank Melli Iran Licence Number: 28/39/39/0093 Permit Version: Not Supplied Location: Founders Court, LOTHBURY Authority: Environment Agency, Thames Region Abstraction: Office Abstraction Type: Not Supplied Source: Groundwater Daily Rate (m3): 18 Yearly Rate (m3): 4546 Details: Chalk (Undifferentiated) Authorised Start: Not Supplied Authorised End: Not Supplied Permit Start Date: Not Supplied Permit End Date: Not Supplied Positional Accuracy: Located by supplier to within 100m</p>	A13NW (N)	328	1	532700 181300
48	<p>Water Abstractions</p> <p>Operator: Tokio Marine Properties Limited Licence Number: 28/39/39/0151 Permit Version: 100 Location: Leadenhall Street, London Ec3 - Borehole C Authority: Environment Agency, Thames Region Abstraction: Commercial/Industrial/Public Services: Drinking; Cooking; Sanitary; Washing; (Small Garden) Abstraction Type: Water may be abstracted from a single point Source: Groundwater Daily Rate (m3): Not Supplied Yearly Rate (m3): Not Supplied Details: Leadenhall Street, London Ec3 Authorised Start: 01 January Authorised End: 31 December Permit Start Date: 1st April 2008 Permit End Date: Not Supplied Positional Accuracy: Located by supplier to within 10m</p>	A13NE (NE)	329	1	533100 181200
48	<p>Water Abstractions</p> <p>Operator: Tokio Marine Properties Limited Licence Number: 28/39/39/0151 Permit Version: 100 Location: Borehole 'D' At Leadenhall Street, London Ec3 Authority: Environment Agency, Thames Region Abstraction: Commercial/Industrial/Public Services: Drinking; Cooking; Sanitary; Washing; (Small Garden) Abstraction Type: Water may be abstracted from a single point Source: Groundwater Daily Rate (m3): Not Supplied Yearly Rate (m3): Not Supplied Details: Leadenhall Street, London Ec3 Authorised Start: 01 January Authorised End: 31 December Permit Start Date: 1st April 2008 Permit End Date: Not Supplied Positional Accuracy: Located by supplier to within 10m</p>	A13NE (NE)	329	1	533100 181200
48	<p>Water Abstractions</p> <p>Operator: Tokio Marine Properties Limited Licence Number: 28/39/39/0151 Permit Version: 100 Location: Borehole 'E' At Leadenhall Street, London Ec3 Authority: Environment Agency, Thames Region Abstraction: Commercial/Industrial/Public Services: Drinking; Cooking; Sanitary; Washing; (Small Garden) Abstraction Type: Water may be abstracted from a single point Source: Groundwater Daily Rate (m3): Not Supplied Yearly Rate (m3): Not Supplied Details: Leadenhall Street, London Ec3 Authorised Start: 01 January Authorised End: 31 December Permit Start Date: 1st April 2008 Permit End Date: Not Supplied Positional Accuracy: Located by supplier to within 10m</p>	A13NE (NE)	329	1	533100 181200

Map ID	Details	Quadrant Reference (Compass Direction)	Estimated Distance From Site	Contact	NGR
49	<p>Water Abstractions</p> <p>Operator: Blct Limited Licence Number: 28/39/39/0011 Permit Version: 101 Location: Borehole 'B' At Plantation House, 4/7 Mincing Lane, London Authority: Environment Agency, Thames Region Abstraction: Business Parks: Evaporative Cooling Abstraction Type: Water may be abstracted from a single point Source: Groundwater Daily Rate (m3): Not Supplied Yearly Rate (m3): Not Supplied Details: Plantation House Site, Mincing Lane, London Authorised Start: 01 January Authorised End: 31 December Permit Start Date: 4th June 2001 Permit End Date: Not Supplied Positional Accuracy: Located by supplier to within 10m</p>	A9NW (E)	339	1	533200 180800
49	<p>Water Abstractions</p> <p>Operator: Blct Limited Licence Number: 28/39/39/0011 Permit Version: 101 Location: Borehole 'A' At Plantation House, 4/7 Mincing Lane, London Authority: Environment Agency, Thames Region Abstraction: Business Parks: Spray Irrigation - Direct Abstraction Type: Water may be abstracted from a single point Source: Groundwater Daily Rate (m3): Not Supplied Yearly Rate (m3): Not Supplied Details: Plantation House Site, Mincing Lane, London Authorised Start: 01 January Authorised End: 31 December Permit Start Date: 4th June 2001 Permit End Date: Not Supplied Positional Accuracy: Located by supplier to within 10m</p>	A9NW (E)	339	1	533200 180800
49	<p>Water Abstractions</p> <p>Operator: Blct Limited Licence Number: 28/39/39/0011 Permit Version: 101 Location: Borehole 'B' At Plantation House, 4/7 Mincing Lane, London Authority: Environment Agency, Thames Region Abstraction: Business Parks: Spray Irrigation - Direct Abstraction Type: Water may be abstracted from a single point Source: Groundwater Daily Rate (m3): Not Supplied Yearly Rate (m3): Not Supplied Details: Plantation House Site, Mincing Lane, London Authorised Start: 01 January Authorised End: 31 December Permit Start Date: 4th June 2001 Permit End Date: Not Supplied Positional Accuracy: Located by supplier to within 10m</p>	A9NW (E)	339	1	533200 180800
49	<p>Water Abstractions</p> <p>Operator: Blct Limited Licence Number: 28/39/39/0011 Permit Version: 101 Location: Borehole 'D' At Plantation House, 4/7 Mincing Lane, London Authority: Environment Agency, Thames Region Abstraction: Business Parks: Spray Irrigation - Direct Abstraction Type: Water may be abstracted from a single point Source: Groundwater Daily Rate (m3): Not Supplied Yearly Rate (m3): Not Supplied Details: Plantation House Site, Mincing Lane, London Authorised Start: 01 January Authorised End: 31 December Permit Start Date: 4th June 2001 Permit End Date: Not Supplied Positional Accuracy: Located by supplier to within 10m</p>	A9NW (E)	339	1	533200 180800

Map ID	Details	Quadrant Reference (Compass Direction)	Estimated Distance From Site	Contact	NGR
49	Water Abstractions Operator: Blct Limited Licence Number: 28/39/39/0011 Permit Version: 101 Location: Borehole 'D' At Plantation House, 4/7 Mincing Lane, London Authority: Environment Agency, Thames Region Abstraction: Business Parks: Evaporative Cooling Abstraction Type: Water may be abstracted from a single point Source: Groundwater Daily Rate (m3): Not Supplied Yearly Rate (m3): Not Supplied Details: Plantation House Site, Mincing Lane, London Authorised Start: 01 January Authorised End: 31 December Permit Start Date: 4th June 2001 Permit End Date: Not Supplied Positional Accuracy: Located by supplier to within 10m	A9NW (E)	339	1	533200 180800
49	Water Abstractions Operator: Blct Limited Licence Number: 28/39/39/0011 Permit Version: 101 Location: Borehole 'D' At Plantation House, 4/7 Mincing Lane, London Authority: Environment Agency, Thames Region Abstraction: Business Parks: Drinking, Cooking, Sanitary, Washing, (Small Garden) Abstraction Type: Water may be abstracted from a single point Source: Groundwater Daily Rate (m3): Not Supplied Yearly Rate (m3): Not Supplied Details: Plantation House Site, Mincing Lane, London Authorised Start: 01 January Authorised End: 31 December Permit Start Date: 4th June 2001 Permit End Date: Not Supplied Positional Accuracy: Located by supplier to within 10m	A9NW (E)	339	1	533200 180800
49	Water Abstractions Operator: Blct Limited Licence Number: 28/39/39/0011 Permit Version: 101 Location: Borehole 'A' At Plantation House, 4/7 Mincing Lane, London Authority: Environment Agency, Thames Region Abstraction: Business Parks: Evaporative Cooling Abstraction Type: Water may be abstracted from a single point Source: Groundwater Daily Rate (m3): Not Supplied Yearly Rate (m3): Not Supplied Details: Plantation House Site, Mincing Lane, London Authorised Start: 01 January Authorised End: 31 December Permit Start Date: 4th June 2001 Permit End Date: Not Supplied Positional Accuracy: Located by supplier to within 10m	A9NW (E)	339	1	533200 180800
49	Water Abstractions Operator: Blct Limited Licence Number: 28/39/39/0011 Permit Version: 101 Location: Borehole 'A' At Plantation House, 4/7 Mincing Lane, London Authority: Environment Agency, Thames Region Abstraction: Business Parks: Drinking, Cooking, Sanitary, Washing, (Small Garden) Abstraction Type: Water may be abstracted from a single point Source: Groundwater Daily Rate (m3): Not Supplied Yearly Rate (m3): Not Supplied Details: Plantation House Site, Mincing Lane, London Authorised Start: 01 January Authorised End: 31 December Permit Start Date: 4th June 2001 Permit End Date: Not Supplied Positional Accuracy: Located by supplier to within 10m	A9NW (E)	339	1	533200 180800

Map ID	Details	Quadrant Reference (Compass Direction)	Estimated Distance From Site	Contact	NGR
49	<p>Water Abstractions</p> <p>Operator: Blct Limited Licence Number: 28/39/39/0011 Permit Version: 101 Location: Borehole 'B' At Plantation House, 4/7 Mincing Lane, London Authority: Environment Agency, Thames Region Abstraction: Business Parks: Drinking, Cooking, Sanitary, Washing, (Small Garden) Abstraction Type: Water may be abstracted from a single point Source: Groundwater Daily Rate (m3): Not Supplied Yearly Rate (m3): Not Supplied Details: Plantation House Site, Mincing Lane, London Authorised Start: 01 January Authorised End: 31 December Permit Start Date: 4th June 2001 Permit End Date: Not Supplied Positional Accuracy: Located by supplier to within 10m</p>	A9NW (E)	339	1	533200 180800
49	<p>Water Abstractions</p> <p>Operator: B. L. City Estates Limited Licence Number: 28/39/39/0011 Permit Version: 100 Location: Borehole 'A' At Plantation House, 4/7 Mincing Lane, London Authority: Environment Agency, Thames Region Abstraction: Commercial/Industrial/Public Services: Drinking; Cooking; Sanitary; Washing; (Small Garden) Abstraction Type: Water may be abstracted from a single point Source: Groundwater Daily Rate (m3): 208 Yearly Rate (m3): 75963 Details: Plantation House, 4/7 Mincing Lane, London Authorised Start: 01 January Authorised End: 31 December Permit Start Date: 21st February 1994 Permit End Date: Not Supplied Positional Accuracy: Located by supplier to within 100m</p>	A9NW (E)	339	1	533200 180800
49	<p>Water Abstractions</p> <p>Operator: B. L. City Estates Limited Licence Number: 28/39/39/0011 Permit Version: 100 Location: Borehole 'B' At Plantation House, 4/7 Mincing Lane, London Authority: Environment Agency, Thames Region Abstraction: Commercial/Industrial/Public Services: Drinking; Cooking; Sanitary; Washing; (Small Garden) Abstraction Type: Water may be abstracted from a single point Source: Groundwater Daily Rate (m3): Not Supplied Yearly Rate (m3): Not Supplied Details: Plantation House, 4/7 Mincing Lane, London Authorised Start: 01 January Authorised End: 31 December Permit Start Date: 21st February 1994 Permit End Date: Not Supplied Positional Accuracy: Located by supplier to within 10m</p>	A9NW (E)	339	1	533200 180800
49	<p>Water Abstractions</p> <p>Operator: B. L. City Estates Limited Licence Number: 28/39/39/0011 Permit Version: 100 Location: Borehole 'D' At Plantation House, 4/7/ Mincing Lane, London Authority: Environment Agency, Thames Region Abstraction: Commercial/Industrial/Public Services: Drinking; Cooking; Sanitary; Washing; (Small Garden) Abstraction Type: Water may be abstracted from a single point Source: Groundwater Daily Rate (m3): Not Supplied Yearly Rate (m3): Not Supplied Details: Plantation House, 4/7 Mincing Lane, London Authorised Start: 01 January Authorised End: 31 December Permit Start Date: 21st February 1994 Permit End Date: Not Supplied Positional Accuracy: Located by supplier to within 10m</p>	A9NW (E)	339	1	533200 180800

Map ID	Details	Quadrant Reference (Compass Direction)	Estimated Distance From Site	Contact	NGR
50	Water Abstractions Operator: The One Plantation Place Unit Trust Licence Number: 28/39/39/0011 Permit Version: 103 Location: 1 Plantation Place, 30 Fenchurch St, London Ec3 - Borehole B Authority: Environment Agency, Thames Region Abstraction: Business Parks: Drinking, Cooking, Sanitary, Washing, (Small Garden) Abstraction Type: Water may be abstracted from a single point Source: Groundwater Daily Rate (m3): Not Supplied Yearly Rate (m3): Not Supplied Details: 1 Plantation Place, Fenchurch St, London Ec3 Authorised Start: 01 January Authorised End: 31 December Permit Start Date: 14th November 2006 Permit End Date: Not Supplied Positional Accuracy: Located by supplier to within 10m	A14SW (E)	359	1	533220 180890
50	Water Abstractions Operator: The One Plantation Place Unit Trust Licence Number: 28/39/39/0011 Permit Version: 103 Location: 1 Plantation Place, 30 Fenchurch St, London Ec3 - Borehole B Authority: Environment Agency, Thames Region Abstraction: Business Parks: Evaporative Cooling Abstraction Type: Water may be abstracted from a single point Source: Groundwater Daily Rate (m3): Not Supplied Yearly Rate (m3): Not Supplied Details: 1 Plantation Place, Fenchurch St, London Ec3 Authorised Start: 01 January Authorised End: 31 December Permit Start Date: 14th November 2006 Permit End Date: Not Supplied Positional Accuracy: Located by supplier to within 10m	A14SW (E)	359	1	533220 180890
50	Water Abstractions Operator: The One Plantation Place Unit Trust Licence Number: 28/39/39/0011 Permit Version: 103 Location: 1 Plantation Place, 30 Fenchurch St, London Ec3 - Borehole B Authority: Environment Agency, Thames Region Abstraction: Business Parks: Spray Irrigation - Direct Abstraction Type: Water may be abstracted from a single point Source: Groundwater Daily Rate (m3): Not Supplied Yearly Rate (m3): Not Supplied Details: 1 Plantation Place, Fenchurch St, London Ec3 Authorised Start: 01 January Authorised End: 31 December Permit Start Date: 14th November 2006 Permit End Date: Not Supplied Positional Accuracy: Located by supplier to within 10m	A14SW (E)	359	1	533220 180890
51	Water Abstractions Operator: Dtz Debenham Tie Leung Limited Licence Number: 28/39/39/0071 Permit Version: 101 Location: Borehole At Beaver House, Great Trinity Street, London Ec4 Authority: Environment Agency, Thames Region Abstraction: Commercial/Industrial/Public Services: Drinking; Cooking; Sanitary; Washing; (Small Garden) Abstraction Type: Water may be abstracted from a single point Source: Groundwater Daily Rate (m3): 36 Yearly Rate (m3): 9773 Details: Beaver House, Great Trinity Street, London Ec4 Authorised Start: 01 January Authorised End: 31 December Permit Start Date: 1st January 2000 Permit End Date: Not Supplied Positional Accuracy: Located by supplier to within 100m	A12SE (W)	444	1	532300 180900

Map ID	Details	Quadrant Reference (Compass Direction)	Estimated Distance From Site	Contact	NGR
51	Water Abstractions Operator: Dtz Debenham Tie Leung Limited Licence Number: 28/39/39/0071 Permit Version: 101 Location: Borehole At Beaver House, Great Trinity Street, London Ec4 Authority: Environment Agency, Thames Region Abstraction: Other Industrial/Commercial/Public Services: Evaporative Cooling Abstraction Type: Water may be abstracted from a single point Source: Groundwater Daily Rate (m3): Not Supplied Yearly Rate (m3): Not Supplied Details: Beaver House, Great Trinity Lane, London Ec4 Authorised Start: 01 January Authorised End: 31 December Permit Start Date: 1st January 2000 Permit End Date: Not Supplied Positional Accuracy: Located by supplier to within 10m	A12SE (W)	444	1	532300 180900
52	Water Abstractions Operator: Shiatzu Holdings Limited Licence Number: 28/39/39/0031 Permit Version: 101 Location: Bankside House, 107/112 Leadenhall Street- Borehole A Authority: Environment Agency, Thames Region Abstraction: Commercial/Industrial/Public Services: Drinking; Cooking; Sanitary; Washing; (Small Garden) Abstraction Type: Water may be abstracted from a single point Source: Groundwater Daily Rate (m3): Not Supplied Yearly Rate (m3): Not Supplied Details: Bankside House, 107/112 Leadenhall Street, London Authorised Start: 01 January Authorised End: 31 December Permit Start Date: 1st April 2008 Permit End Date: Not Supplied Positional Accuracy: Located by supplier to within 10m	A14SW (NE)	458	1	533270 181180
52	Water Abstractions Operator: Prudential Assurance Co Ltd Licence Number: 28/39/39/0031 Permit Version: 100 Location: Borehole 'A' At Bankside House, 107/112 Leadenhall Street Authority: Environment Agency, Thames Region Abstraction: Commercial/Industrial/Public Services: Drinking; Cooking; Sanitary; Washing; (Small Garden) Abstraction Type: Water may be abstracted from a single point Source: Groundwater Daily Rate (m3): 50 Yearly Rate (m3): 12574 Details: Bankside House, 107/112 Leadenhall Street, London Authorised Start: 01 January Authorised End: 31 December Permit Start Date: 14th March 1966 Permit End Date: Not Supplied Positional Accuracy: Located by supplier to within 10m	A14SW (NE)	458	1	533270 181180
52	Water Abstractions Operator: Shiatzu Holdings Limited Licence Number: 28/39/39/0031 Permit Version: 101 Location: Bankside House, 107/112 Leadenhall Street - Borehole B Authority: Environment Agency, Thames Region Abstraction: Commercial/Industrial/Public Services: Drinking; Cooking; Sanitary; Washing; (Small Garden) Abstraction Type: Water may be abstracted from a single point Source: Groundwater Daily Rate (m3): Not Supplied Yearly Rate (m3): Not Supplied Details: Bankside House, 107/112 Leadenhall Street, London Authorised Start: 01 January Authorised End: 31 December Permit Start Date: 1st April 2008 Permit End Date: Not Supplied Positional Accuracy: Located by supplier to within 10m	A14NW (NE)	476	1	533280 181200

Map ID	Details	Quadrant Reference (Compass Direction)	Estimated Distance From Site	Contact	NGR
52	Water Abstractions Operator: Prudential Assurance Co Ltd Licence Number: 28/39/39/0031 Permit Version: 100 Location: Borehole 'B' At Bankside House, 107/112 Leadenhall Street Authority: Environment Agency, Thames Region Abstraction: Commercial/Industrial/Public Services: Drinking; Cooking; Sanitary; Washing; (Small Garden) Abstraction Type: Water may be abstracted from a single point Source: Groundwater Daily Rate (m3): Not Supplied Yearly Rate (m3): Not Supplied Details: Bankside House, 107/112 Leadenhall Street, London Authorised Start: 01 January Authorised End: 31 December Permit Start Date: 14th March 1966 Permit End Date: Not Supplied Positional Accuracy: Located by supplier to within 10m	A14NW (NE)	476	1	533280 181200
53	Water Abstractions Operator: Land Securities Group Plc Licence Number: Th/039/0039/008 Permit Version: 2 Location: 1 New Change London - Borehole A Authority: Environment Agency, Thames Region Abstraction: Other Industrial/Commercial/Public Services: Heat Pump Abstraction Type: Water may be abstracted from a single point Source: Groundwater Daily Rate (m3): Not Supplied Yearly Rate (m3): Not Supplied Details: 1, New Change, London, Ec4m 9af Authorised Start: 01 April Authorised End: 31 March Permit Start Date: 31st January 2011 Permit End Date: Not Supplied Positional Accuracy: Located by supplier to within 10m	A12SE (NW)	494	1	532291 181171
53	Water Abstractions Operator: Land Securities Group Plc Licence Number: Th/039/0039/008 Permit Version: 1 Location: One New Change - Borehole A Authority: Environment Agency, Thames Region Abstraction: Other Industrial/Commercial/Public Services: Heat Pump Abstraction Type: Water may be abstracted from a single point Source: Groundwater Daily Rate (m3): Not Supplied Yearly Rate (m3): Not Supplied Details: Not Supplied Authorised Start: 01 April Authorised End: 31 March Permit Start Date: 22nd July 2009 Permit End Date: Not Supplied Positional Accuracy: Located by supplier to within 10m	A12SE (NW)	494	1	532291 181171
54	Water Abstractions Operator: Land Securities Group Plc Licence Number: Th/039/0039/008 Permit Version: 2 Location: 1 New Change London - Borehole B Authority: Environment Agency, Thames Region Abstraction: Other Industrial/Commercial/Public Services: Heat Pump Abstraction Type: Water may be abstracted from a single point Source: Groundwater Daily Rate (m3): Not Supplied Yearly Rate (m3): Not Supplied Details: 1, New Change, London, Ec4m 9af Authorised Start: 01 April Authorised End: 31 March Permit Start Date: 31st January 2011 Permit End Date: Not Supplied Positional Accuracy: Located by supplier to within 10m	A12SE (NW)	520	1	532245 181121

Map ID	Details	Quadrant Reference (Compass Direction)	Estimated Distance From Site	Contact	NGR
55	Water Abstractions Operator: Db6 Limited Licence Number: 28/39/39/0066 Permit Version: 101 Location: Furnace House, 101/106 Fenchurch Street-Borehole A Authority: Environment Agency, Thames Region Abstraction: Commercial/Industrial/Public Services: Drinking; Cooking; Sanitary; Washing; (Small Garden) Abstraction Type: Water may be abstracted from a single point Source: Groundwater Daily Rate (m3): Not Supplied Yearly Rate (m3): Not Supplied Details: Furnace House, 101/106 Fenchurch Street, London Ec3 Authorised Start: 01 January Authorised End: 31 December Permit Start Date: 1st April 2008 Permit End Date: Not Supplied Positional Accuracy: Located by supplier to within 10m	A14SW (E)	536	1	533390 181060
55	Water Abstractions Operator: Prudential Assurance Co Ltd Licence Number: 28/39/39/0066 Permit Version: 100 Location: Four Boreholes At Furnace House, 101/106 Fenchurch Street Authority: Environment Agency, Thames Region Abstraction: Commercial/Industrial/Public Services: Drinking; Cooking; Sanitary; Washing; (Small Garden) Abstraction Type: Water may be abstracted from a single point Source: Groundwater Daily Rate (m3): 91 Yearly Rate (m3): 24821 Details: Furnace House, 101/106 Fenchurch Street, London Ec3 Authorised Start: 01 January Authorised End: 31 December Permit Start Date: 17th December 1970 Permit End Date: Not Supplied Positional Accuracy: Located by supplier to within 100m	A14SW (NE)	554	1	533400 181100
56	Water Abstractions Operator: Mref Ii Salisbury Property Limited Licence Number: 28/39/39/0129 Permit Version: 101 Location: Salisbury House, London Wall, London Ec2 - Three Boreholes Authority: Environment Agency, Thames Region Abstraction: Commercial/Industrial/Public Services: Drinking; Cooking; Sanitary; Washing; (Small Garden) Abstraction Type: Water may be abstracted from a single point Source: Groundwater Daily Rate (m3): Not Supplied Yearly Rate (m3): Not Supplied Details: Salisbury House, London Wall, London Ec2 Authorised Start: 01 January Authorised End: 31 December Permit Start Date: 5th April 2012 Permit End Date: Not Supplied Positional Accuracy: Located by supplier to within 100m	A18SW (N)	625	1	532800 181600
56	Water Abstractions Operator: Salisbury House Offices Ltd Licence Number: 28/39/39/0129 Permit Version: 100 Location: Three Boreholes At Salisbury House, London Wall, London Ec2 Authority: Environment Agency, Thames Region Abstraction: Commercial/Industrial/Public Services: Drinking; Cooking; Sanitary; Washing; (Small Garden) Abstraction Type: Water may be abstracted from a single point Source: Groundwater Daily Rate (m3): 82 Yearly Rate (m3): 25457 Details: Salisbury House, London Wall, London Ec2 Authorised Start: 01 January Authorised End: 31 December Permit Start Date: 1st April 2008 Permit End Date: Not Supplied Positional Accuracy: Located by supplier to within 100m	A18SW (N)	625	1	532800 181600

Map ID	Details	Quadrant Reference (Compass Direction)	Estimated Distance From Site	Contact	NGR
57	<p>Water Abstractions</p> <p>Operator: St Martins Property Corp. Ltd Licence Number: 28/39/39/0112 Permit Version: 101 Location: St. Martins Le Grand, London- Borehole C Authority: Environment Agency, Thames Region Abstraction: Commercial/Industrial/Public Services: Drinking; Cooking; Sanitary; Washing; (Small Garden)</p> <p>Abstraction Type: Water may be abstracted from a single point Source: Groundwater Daily Rate (m3): Not Supplied Yearly Rate (m3): Not Supplied Details: St. Martins Le Grand, London Ec1 Authorised Start: 01 January Authorised End: 31 December Permit Start Date: 1st July 1998 Permit End Date: Not Supplied Positional Accuracy: Located by supplier to within 10m</p>	A12NE (NW)	669	1	532160 181300
58	<p>Water Abstractions</p> <p>Operator: Hammerson Uk Properties Plc Licence Number: 28/39/39/0095 Permit Version: Not Supplied Location: Stone House, BISHOPSGATE, Ec2 Authority: Environment Agency, Thames Region Abstraction: Office Abstraction Type: Not Supplied Source: Groundwater Daily Rate (m3): 55 Yearly Rate (m3): 14774 Details: Chalk (Undifferentiated) Authorised Start: Not Supplied Authorised End: Not Supplied Permit Start Date: Not Supplied Permit End Date: Not Supplied Positional Accuracy: Located by supplier to within 100m</p>	A14NW (NE)	685	1	533300 181500
59	<p>Water Abstractions</p> <p>Operator: Prudential Assurance Co Ltd Licence Number: 28/39/39/0034 Permit Version: Not Supplied Location: Alder House, Aldersgate St, LONDON, Ec1 Authority: Environment Agency, Thames Region Abstraction: Office Abstraction Type: Not Supplied Source: Groundwater Daily Rate (m3): 45 Yearly Rate (m3): 11137 Details: Chalk (Undifferentiated) Authorised Start: Not Supplied Authorised End: Not Supplied Permit Start Date: Not Supplied Permit End Date: Not Supplied Positional Accuracy: Located by supplier to within 100m</p>	A12NE (NW)	691	1	532200 181400
59	<p>Water Abstractions</p> <p>Operator: St Martins Property Corp. Ltd Licence Number: 28/39/39/0112 Permit Version: 101 Location: St. Martins Le Grand- Borehole B Authority: Environment Agency, Thames Region Abstraction: Commercial/Industrial/Public Services: Drinking; Cooking; Sanitary; Washing; (Small Garden)</p> <p>Abstraction Type: Water may be abstracted from a single point Source: Groundwater Daily Rate (m3): Not Supplied Yearly Rate (m3): Not Supplied Details: St. Martins Le Grand, London Ec1 Authorised Start: 01 January Authorised End: 31 December Permit Start Date: 1st July 1998 Permit End Date: Not Supplied Positional Accuracy: Located by supplier to within 10m</p>	A12NE (NW)	706	1	532160 181370

Map ID	Details	Quadrant Reference (Compass Direction)	Estimated Distance From Site	Contact	NGR
60	Water Abstractions Operator: St Martins Property Corporation Ltd Licence Number: 28/39/39/0112 Permit Version: 100 Location: Borehole 'C' At St. Martins Le Grand, London Ec1 Authority: Environment Agency, Thames Region Abstraction: Commercial/Industrial/Public Services: Drinking; Cooking; Sanitary; Washing; (Small Garden) Abstraction Type: Water may be abstracted from a single point Source: Groundwater Daily Rate (m3): Not Supplied Yearly Rate (m3): Not Supplied Details: St. Martins Le Grand, London Ec1 Authorised Start: 01 January Authorised End: 31 December Permit Start Date: 24th October 1974 Permit End Date: Not Supplied Positional Accuracy: Located by supplier to within 10m	A12NW (NW)	722	1	532100 181300
61	Water Abstractions Operator: London Bridge Development Limited Licence Number: 28/39/42/0062 Permit Version: 5 Location: City Hall, The Queens Walk, London Se1 -Borehole 'B' Authority: Environment Agency, Thames Region Abstraction: Public Administration: Drinking, Cooking, Sanitary, Washing, (Small Garden) Abstraction Type: Water may be abstracted from a single point Source: Groundwater Daily Rate (m3): Not Supplied Yearly Rate (m3): Not Supplied Details: City Hall The Queens Walk, London Se1 Authorised Start: 01 January Authorised End: 31 December Permit Start Date: 17th May 2007 Permit End Date: Not Supplied Positional Accuracy: Located by supplier to within 10m	A9SW (SE)	756	1	533390 180180
61	Water Abstractions Operator: London Bridge Development Limited Licence Number: 28/39/42/0062 Permit Version: 5 Location: City Hall, The Queens Walk, London Se1 -Borehole 'B' Authority: Environment Agency, Thames Region Abstraction: Public Administration: Non-Evaporative Cooling Abstraction Type: Water may be abstracted from a single point Source: Groundwater Daily Rate (m3): Not Supplied Yearly Rate (m3): Not Supplied Details: City Hall, The Queens Walk, London Se1 Authorised Start: 01 January Authorised End: 31 December Permit Start Date: 17th May 2007 Permit End Date: Not Supplied Positional Accuracy: Located by supplier to within 10m	A9SW (SE)	756	1	533390 180180
61	Water Abstractions Operator: London Bridge Development Limited Licence Number: 28/39/42/0062 Permit Version: 4 Location: Gla Building, Tooley Street, London Se1 -Borehole 'B' Authority: Environment Agency, Thames Region Abstraction: Public Administration: Drinking, Cooking, Sanitary, Washing, (Small Garden) Abstraction Type: Water may be abstracted from a single point Source: Groundwater Daily Rate (m3): Not Supplied Yearly Rate (m3): Not Supplied Details: City Hall, The Queens Walk, London Se1 Authorised Start: 01 January Authorised End: 31 December Permit Start Date: 13th December 2005 Permit End Date: Not Supplied Positional Accuracy: Located by supplier to within 10m	A9SW (SE)	756	1	533390 180180

Map ID	Details	Quadrant Reference (Compass Direction)	Estimated Distance From Site	Contact	NGR
61	<p>Water Abstractions</p> <p>Operator: London Bridge Development Limited Licence Number: 28/39/42/0062 Permit Version: 4 Location: Gla Building, Tooley Street, London Se1 -Borehole 'B' Authority: Environment Agency, Thames Region Abstraction: Public Administration: Non-Evaporative Cooling Abstraction Type: Water may be abstracted from a single point Source: Groundwater Daily Rate (m3): Not Supplied Yearly Rate (m3): Not Supplied Details: City Hall, The Queens Walk, London Se1 Authorised Start: 01 January Authorised End: 31 December Permit Start Date: 13th December 2005 Permit End Date: Not Supplied Positional Accuracy: Located by supplier to within 10m</p>	A9SW (SE)	756	1	533390 180180
61	<p>Water Abstractions</p> <p>Operator: London Bridge Development Limited Licence Number: 28/39/42/0062 Permit Version: 3 Location: Gla Building, Tooley Street, London Se1 -Borehole 'B' Authority: Environment Agency, Thames Region Abstraction: Public Administration: Drinking, Cooking, Sanitary, Washing, (Small Garden) Abstraction Type: Water may be abstracted from a single point Source: Groundwater Daily Rate (m3): Not Supplied Yearly Rate (m3): Not Supplied Details: Gla Building Tooley Street London Se1 Authorised Start: 01 January Authorised End: 31 December Permit Start Date: 13th May 2004 Permit End Date: Not Supplied Positional Accuracy: Located by supplier to within 10m</p>	A9SW (SE)	756	1	533390 180180
61	<p>Water Abstractions</p> <p>Operator: London Bridge Development Limited Licence Number: 28/39/42/0062 Permit Version: 3 Location: Gla Building, Tooley Street, London Se1 -Borehole 'B' Authority: Environment Agency, Thames Region Abstraction: Public Administration: Non-Evaporative Cooling Abstraction Type: Water may be abstracted from a single point Source: Groundwater Daily Rate (m3): Not Supplied Yearly Rate (m3): Not Supplied Details: Gla Building Tooley Street London Se1 Authorised Start: 01 January Authorised End: 31 December Permit Start Date: 13th May 2004 Permit End Date: Not Supplied Positional Accuracy: Located by supplier to within 10m</p>	A9SW (SE)	756	1	533390 180180
61	<p>Water Abstractions</p> <p>Operator: London Bridge Holdings Ltd Licence Number: 28/39/42/0062 Permit Version: 2 Location: Borehole 'B' At Gla Building, Tooley Street, London Se1 Authority: Environment Agency, Thames Region Abstraction: Public Administration: Non-Evaporative Cooling Abstraction Type: Water may be abstracted from a single point Source: Groundwater Daily Rate (m3): Not Supplied Yearly Rate (m3): Not Supplied Details: Gla Building, Tooley Street, London Authorised Start: 01 January Authorised End: 31 December Permit Start Date: 13th January 2003 Permit End Date: Not Supplied Positional Accuracy: Located by supplier to within 10m</p>	A9SW (SE)	756	1	533390 180180

Map ID	Details	Quadrant Reference (Compass Direction)	Estimated Distance From Site	Contact	NGR
61	Water Abstractions Operator: London Bridge Holdings Ltd Licence Number: 28/39/42/0062 Permit Version: 2 Location: Borehole 'B' At Gla Building, Tooley Street, London Se1 Authority: Environment Agency, Thames Region Abstraction: Public Administration: Drinking, Cooking, Sanitary, Washing, (Small Garden) Abstraction Type: Water may be abstracted from a single point Source: Groundwater Daily Rate (m3): Not Supplied Yearly Rate (m3): Not Supplied Details: Gla Building, Tooley Street, London Authorised Start: 01 January Authorised End: 31 December Permit Start Date: 13th January 2003 Permit End Date: Not Supplied Positional Accuracy: Located by supplier to within 10m	A9SW (SE)	756	1	533390 180180
61	Water Abstractions Operator: London Bridge Holdings Ltd Licence Number: 28/39/42/0062 Permit Version: 1 Location: Borehole 'B' At Gla Building, Tooley Street, London Se1 Authority: Environment Agency, Thames Region Abstraction: Public Administration: Drinking, Cooking, Sanitary, Washing, (Small Garden) Abstraction Type: Water may be abstracted from a single point Source: Groundwater Daily Rate (m3): Not Supplied Yearly Rate (m3): Not Supplied Details: Gla Building, Tooley Street, Se1 Authorised Start: 01 January Authorised End: 31 December Permit Start Date: 15th November 2001 Permit End Date: Not Supplied Positional Accuracy: Located by supplier to within 10m	A9SW (SE)	756	1	533390 180180
62	Water Abstractions Operator: St Martins Property Corporation Ltd Licence Number: 28/39/39/0112 Permit Version: 100 Location: Borehole 'B' At St. Martins Le Grand, London Ec1 Authority: Environment Agency, Thames Region Abstraction: Commercial/Industrial/Public Services: Drinking; Cooking; Sanitary; Washing; (Small Garden) Abstraction Type: Water may be abstracted from a single point Source: Groundwater Daily Rate (m3): 58 Yearly Rate (m3): 18411 Details: St. Martins Le Grand, London Ec1 Authorised Start: 01 January Authorised End: 31 December Permit Start Date: 24th October 1974 Permit End Date: Not Supplied Positional Accuracy: Located by supplier to within 100m	A12NW (NW)	772	1	532100 181400
63	Water Abstractions Operator: Global Grange Limited Licence Number: Th/039/0039/066 Permit Version: 1 Location: Grange St Paul'S Hotel- Borehole Authority: Environment Agency, Thames Region Abstraction: Hotels; Public Houses And Conference Centres: Drinking; Cooking; Sanitary; Washing; (Small Garden) Abstraction Type: Water may be abstracted from a single point Source: Groundwater Daily Rate (m3): Not Supplied Yearly Rate (m3): Not Supplied Details: Grange St.Paul'S Hotel, Godliman Street, London Ec4 Authorised Start: 01 April Authorised End: 31 March Permit Start Date: 1st April 2013 Permit End Date: Not Supplied Positional Accuracy: Located by supplier to within 10m	A12SW (W)	796	1	531950 181030

Map ID	Details	Quadrant Reference (Compass Direction)	Estimated Distance From Site	Contact	NGR
63	<p>Water Abstractions</p> <p>Operator: Global Grange Limited Licence Number: 28/39/39/0229 Permit Version: 1 Location: Grange St Paul'S Hotel- Borehole Authority: Environment Agency, Thames Region Abstraction: Hotels; Public Houses And Conference Centres: Drinking; Cooking; Sanitary; Washing; (Small Garden) Abstraction Type: Water may be abstracted from a single point Source: Groundwater Daily Rate (m3): Not Supplied Yearly Rate (m3): Not Supplied Details: Grange St.Paul'S Hotel, Carter Lane, London Ec4 Authorised Start: 01 January Authorised End: 31 December Permit Start Date: 17th January 2007 Permit End Date: Not Supplied Positional Accuracy: Located by supplier to within 10m</p>	A12SW (W)	796	1	531950 181030
64	<p>Water Abstractions</p> <p>Operator: The British Land Company Plc Licence Number: Th/039/0039/038 Permit Version: 1 Location: Borehole At 5 Broadgate London Authority: Environment Agency, Thames Region Abstraction: Other Industrial/Commercial/Public Services: Evaporative Cooling Abstraction Type: Water may be abstracted from a single point Source: Groundwater Daily Rate (m3): Not Supplied Yearly Rate (m3): Not Supplied Details: Not Supplied Authorised Start: 01 April Authorised End: 31 March Permit Start Date: 19th November 2012 Permit End Date: Not Supplied Positional Accuracy: Located by supplier to within 10m</p>	A18SE (N)	820	1	533138 181746
65	<p>Water Abstractions</p> <p>Operator: London Bridge Development Limited Licence Number: 28/39/42/0062 Permit Version: 5 Location: City Hall, The Queens Walk, London Se1- Borehole 'A' Authority: Environment Agency, Thames Region Abstraction: Public Administration: Drinking, Cooking, Sanitary, Washing, (Small Garden) Abstraction Type: Water may be abstracted from a single point Source: Groundwater Daily Rate (m3): Not Supplied Yearly Rate (m3): Not Supplied Details: City Hall The Queens Walk, London Se1 Authorised Start: 01 January Authorised End: 31 December Permit Start Date: 17th May 2007 Permit End Date: Not Supplied Positional Accuracy: Located by supplier to within 10m</p>	A4NW (SE)	820	1	533450 180150
65	<p>Water Abstractions</p> <p>Operator: London Bridge Development Limited Licence Number: 28/39/42/0062 Permit Version: 5 Location: City Hall, The Queens Walk, London Se1- Borehole 'A' Authority: Environment Agency, Thames Region Abstraction: Public Administration: Non-Evaporative Cooling Abstraction Type: Water may be abstracted from a single point Source: Groundwater Daily Rate (m3): Not Supplied Yearly Rate (m3): Not Supplied Details: City Hall, The Queens Walk, London Se1 Authorised Start: 01 January Authorised End: 31 December Permit Start Date: 17th May 2007 Permit End Date: Not Supplied Positional Accuracy: Located by supplier to within 10m</p>	A4NW (SE)	820	1	533450 180150

Map ID	Details	Quadrant Reference (Compass Direction)	Estimated Distance From Site	Contact	NGR
65	<p>Water Abstractions</p> <p>Operator: London Bridge Development Limited Licence Number: 28/39/42/0062 Permit Version: 4 Location: Gla Building, Tooley Street, London Se1- Borehole 'A' Authority: Environment Agency, Thames Region Abstraction: Public Administration: Drinking, Cooking, Sanitary, Washing, (Small Garden) Abstraction Type: Water may be abstracted from a single point Source: Groundwater Daily Rate (m3): Not Supplied Yearly Rate (m3): Not Supplied Details: City Hall, The Queens Walk, London Se1 Authorised Start: 01 January Authorised End: 31 December Permit Start Date: 13th December 2005 Permit End Date: Not Supplied Positional Accuracy: Located by supplier to within 10m</p>	A4NW (SE)	820	1	533450 180150
65	<p>Water Abstractions</p> <p>Operator: London Bridge Development Limited Licence Number: 28/39/42/0062 Permit Version: 4 Location: Gla Building, Tooley Street, London Se1- Borehole 'A' Authority: Environment Agency, Thames Region Abstraction: Public Administration: Non-Evaporative Cooling Abstraction Type: Water may be abstracted from a single point Source: Groundwater Daily Rate (m3): Not Supplied Yearly Rate (m3): Not Supplied Details: City Hall, The Queens Walk, London Se1 Authorised Start: 01 January Authorised End: 31 December Permit Start Date: 13th December 2005 Permit End Date: Not Supplied Positional Accuracy: Located by supplier to within 10m</p>	A4NW (SE)	820	1	533450 180150
65	<p>Water Abstractions</p> <p>Operator: London Bridge Development Limited Licence Number: 28/39/42/0062 Permit Version: 3 Location: Gla Building, Tooley Street, London Se1- Borehole 'A' Authority: Environment Agency, Thames Region Abstraction: Public Administration: Drinking, Cooking, Sanitary, Washing, (Small Garden) Abstraction Type: Water may be abstracted from a single point Source: Groundwater Daily Rate (m3): Not Supplied Yearly Rate (m3): Not Supplied Details: Gla Building Tooley Street London Se1 Authorised Start: 01 January Authorised End: 31 December Permit Start Date: 13th May 2004 Permit End Date: Not Supplied Positional Accuracy: Located by supplier to within 10m</p>	A4NW (SE)	820	1	533450 180150
65	<p>Water Abstractions</p> <p>Operator: London Bridge Development Limited Licence Number: 28/39/42/0062 Permit Version: 3 Location: Gla Building, Tooley Street, London Se1- Borehole 'A' Authority: Environment Agency, Thames Region Abstraction: Public Administration: Non-Evaporative Cooling Abstraction Type: Water may be abstracted from a single point Source: Groundwater Daily Rate (m3): Not Supplied Yearly Rate (m3): Not Supplied Details: Gla Building Tooley Street London Se1 Authorised Start: 01 January Authorised End: 31 December Permit Start Date: 13th May 2004 Permit End Date: Not Supplied Positional Accuracy: Located by supplier to within 10m</p>	A4NW (SE)	820	1	533450 180150

Map ID	Details	Quadrant Reference (Compass Direction)	Estimated Distance From Site	Contact	NGR
65	<p>Water Abstractions</p> <p>Operator: London Bridge Holdings Ltd Licence Number: 28/39/42/0062 Permit Version: 2 Location: Borehole 'A' At Gla Building, Tooley Street, London Se1 Authority: Environment Agency, Thames Region Abstraction: Public Administration: Drinking, Cooking, Sanitary, Washing, (Small Garden) Abstraction Type: Water may be abstracted from a single point Source: Groundwater Daily Rate (m3): Not Supplied Yearly Rate (m3): Not Supplied Details: Gla Building, Tooley Street, London Authorised Start: 01 January Authorised End: 31 December Permit Start Date: 13th January 2003 Permit End Date: Not Supplied Positional Accuracy: Located by supplier to within 10m</p>	A4NW (SE)	820	1	533450 180150
65	<p>Water Abstractions</p> <p>Operator: London Bridge Holdings Ltd Licence Number: 28/39/42/0062 Permit Version: 2 Location: Borehole 'A' At Gla Building, Tooley Street, London Se1 Authority: Environment Agency, Thames Region Abstraction: Public Administration: Non-Evaporative Cooling Abstraction Type: Water may be abstracted from a single point Source: Groundwater Daily Rate (m3): Not Supplied Yearly Rate (m3): Not Supplied Details: Gla Building, Tooley Street, London Authorised Start: 01 January Authorised End: 31 December Permit Start Date: 13th January 2003 Permit End Date: Not Supplied Positional Accuracy: Located by supplier to within 10m</p>	A4NW (SE)	820	1	533450 180150
65	<p>Water Abstractions</p> <p>Operator: London Bridge Holdings Ltd Licence Number: 28/39/42/0062 Permit Version: 1 Location: Borehole 'A' At Gla Building, Tooley Street, London Se1 Authority: Environment Agency, Thames Region Abstraction: Public Administration: Non-Evaporative Cooling Abstraction Type: Water may be abstracted from a single point Source: Groundwater Daily Rate (m3): Not Supplied Yearly Rate (m3): Not Supplied Details: Not Supplied Authorised Start: 01 January Authorised End: 31 December Permit Start Date: 15th November 2001 Permit End Date: Not Supplied Positional Accuracy: Located by supplier to within 10m</p>	A4NW (SE)	820	1	533450 180150
66	<p>Water Abstractions</p> <p>Operator: Mars Pension Trustees Limited Licence Number: 28/39/39/0002 Permit Version: 101 Location: Ibex House, The Minories, London. Ec3 Authority: Environment Agency, Thames Region Abstraction: Commercial/Industrial/Public Services: Drinking; Cooking; Sanitary; Washing; (Small Garden) Abstraction Type: Water may be abstracted from a single point Source: Groundwater Daily Rate (m3): 91 Yearly Rate (m3): 28185 Details: Ibex House, The Minories, London Ec3 Authorised Start: 01 January Authorised End: 31 December Permit Start Date: 1st April 2008 Permit End Date: Not Supplied Positional Accuracy: Located by supplier to within 100m</p>	A14SE (E)	839	1	533700 180900

Map ID	Details	Quadrant Reference (Compass Direction)	Estimated Distance From Site	Contact	NGR
67	<p>Water Abstractions</p> <p>Operator: The Board Of Trustees Of The Tate Gallery Licence Number: Th/039/0042/006 Permit Version: 1 Location: Tate Modern, Bankside, London - Borehole B Authority: Environment Agency, Thames Region Abstraction: Other Industrial/Commercial/Public Services: Heat Pump Abstraction Type: Water may be abstracted from a single point Source: Groundwater Daily Rate (m3): Not Supplied Yearly Rate (m3): Not Supplied Details: Not Supplied Authorised Start: 01 April Authorised End: 31 March Permit Start Date: 6th June 2011 Permit End Date: Not Supplied Positional Accuracy: Located by supplier to within 10m</p>	A7SW (W)	904	1	531872 180482
67	<p>Water Abstractions</p> <p>Operator: The Board Of Trustees Of The Tate Gallery Licence Number: Th/039/0042/006 Permit Version: 1 Location: Tate Modern, Bankside, London - Borehole A Authority: Environment Agency, Thames Region Abstraction: Other Industrial/Commercial/Public Services: Heat Pump Abstraction Type: Water may be abstracted from a single point Source: Groundwater Daily Rate (m3): Not Supplied Yearly Rate (m3): Not Supplied Details: Not Supplied Authorised Start: 01 April Authorised End: 31 March Permit Start Date: 6th June 2011 Permit End Date: Not Supplied Positional Accuracy: Located by supplier to within 10m</p>	A7SW (W)	907	1	531874 180466
67	<p>Water Abstractions</p> <p>Operator: The Board Of Trustees Of The Tate Gallery Licence Number: Th/039/0042/006 Permit Version: 1 Location: Tate Modern, Bankside, London - Borehole C Authority: Environment Agency, Thames Region Abstraction: Other Industrial/Commercial/Public Services: Heat Pump Abstraction Type: Water may be abstracted from a single point Source: Groundwater Daily Rate (m3): Not Supplied Yearly Rate (m3): Not Supplied Details: Not Supplied Authorised Start: 01 April Authorised End: 31 March Permit Start Date: 6th June 2011 Permit End Date: Not Supplied Positional Accuracy: Located by supplier to within 10m</p>	A7SW (W)	934	1	531849 180454
	<p>Water Abstractions</p> <p>Operator: Royal London Mutual Ins Soc Ltd Licence Number: 28/39/39/0069 Permit Version: 100 Location: Borehole 'B' At Royal London House, Finsbury Square, London Authority: Environment Agency, Thames Region Abstraction: Commercial/Industrial/Public Services: Drinking; Cooking; Sanitary; Washing; (Small Garden) Abstraction Type: Water may be abstracted from a single point Source: Groundwater Daily Rate (m3): 118 Yearly Rate (m3): 36368 Details: Royal London House, Finsbury Square, London Ec2 Authorised Start: 01 January Authorised End: 31 December Permit Start Date: 17th November 1995 Permit End Date: Not Supplied Positional Accuracy: Located by supplier to within 100m</p>	A18NW (N)	1025	1	532800 182000

Map ID	Details	Quadrant Reference (Compass Direction)	Estimated Distance From Site	Contact	NGR
	Water Abstractions Operator: Royal London Mutual Ins Soc Ltd Licence Number: 28/39/39/0069 Permit Version: 100 Location: Borehole 'C' At Royal London House, Finsbury Square, London Authority: Environment Agency, Thames Region Abstraction: Commercial/Industrial/Public Services: Drinking; Cooking; Sanitary; Washing; (Small Garden) Abstraction Type: Water may be abstracted from a single point Source: Groundwater Daily Rate (m3): Not Supplied Yearly Rate (m3): Not Supplied Details: Royal London House, Finsbury Square, London Ec2 Authorised Start: 01 January Authorised End: 31 December Permit Start Date: 17th November 1995 Permit End Date: Not Supplied Positional Accuracy: Located by supplier to within 10m	A18NW (N)	1025	1	532800 182000
	Water Abstractions Operator: Royal London Mutual Ins Soc Ltd Licence Number: 28/39/39/0069 Permit Version: 100 Location: Borehole 'D' At Royal House, Finsbury Square, London Authority: Environment Agency, Thames Region Abstraction: Commercial/Industrial/Public Services: Drinking; Cooking; Sanitary; Washing; (Small Garden) Abstraction Type: Water may be abstracted from a single point Source: Groundwater Daily Rate (m3): Not Supplied Yearly Rate (m3): Not Supplied Details: Royal London House, Finsbury Square, London Ec2 Authorised Start: 01 January Authorised End: 31 December Permit Start Date: 17th November 1995 Permit End Date: Not Supplied Positional Accuracy: Located by supplier to within 10m	A18NW (N)	1025	1	532800 182000
	Water Abstractions Operator: Global Grange Limited Licence Number: Th/039/0039/017 Permit Version: 2 Location: Grange Tower Hotel Borehole Authority: Environment Agency, Thames Region Abstraction: Hotels; Public Houses And Conference Centres: General Use (Medium Loss) Abstraction Type: Water may be abstracted from a single point Source: Groundwater Daily Rate (m3): Not Supplied Yearly Rate (m3): Not Supplied Details: Grange Tower Hotel, London Authorised Start: 01 April Authorised End: 31 March Permit Start Date: 30th September 2010 Permit End Date: Not Supplied Positional Accuracy: Located by supplier to within 10m	A15SW (E)	1056	1	533917 180973
	Water Abstractions Operator: Global Grange Limited Licence Number: Th/039/0039/017 Permit Version: 1 Location: Grange Tower Hotel Borehole Authority: Environment Agency, Thames Region Abstraction: Hotels; Public Houses And Conference Centres: General Use (Medium Loss) Abstraction Type: Water may be abstracted from a single point Source: Groundwater Daily Rate (m3): Not Supplied Yearly Rate (m3): Not Supplied Details: Grange Tower Hotel, London Authorised Start: 01 April Authorised End: 31 March Permit Start Date: 5th November 2009 Permit End Date: Not Supplied Positional Accuracy: Located by supplier to within 10m	A15SW (E)	1056	1	533917 180973

Map ID	Details	Quadrant Reference (Compass Direction)	Estimated Distance From Site	Contact	NGR
	<p>Water Abstractions</p> <p>Operator: The Triton Court Limited Partnership Licence Number: 28/39/39/0069 Permit Version: 104 Location: Triton Court, Finsbury Square- Borehole D Authority: Environment Agency, Thames Region Abstraction: Commercial/Industrial/Public Services: Drinking; Cooking; Sanitary; Washing; (Small Garden)</p> <p>Abstraction Type: Water may be abstracted from a single point Source: Groundwater Daily Rate (m3): Not Supplied Yearly Rate (m3): Not Supplied Details: Triton Court, Finsbury Square, London Ec2 Authorised Start: 01 January Authorised End: 31 December Permit Start Date: 11th January 2007 Permit End Date: Not Supplied Positional Accuracy: Located by supplier to within 10m</p>	A18NE (N)	1076	1	532900 182050
	<p>Water Abstractions</p> <p>Operator: The Triton Court Limited Partnership Licence Number: 28/39/39/0069 Permit Version: 104 Location: Triton Court, Finsbury Square- Borehole C Authority: Environment Agency, Thames Region Abstraction: Commercial/Industrial/Public Services: Drinking; Cooking; Sanitary; Washing; (Small Garden)</p> <p>Abstraction Type: Water may be abstracted from a single point Source: Groundwater Daily Rate (m3): Not Supplied Yearly Rate (m3): Not Supplied Details: Triton Court, Finsbury Square, London Ec2 Authorised Start: 01 January Authorised End: 31 December Permit Start Date: 11th January 2007 Permit End Date: Not Supplied Positional Accuracy: Located by supplier to within 10m</p>	A18NE (N)	1076	1	532890 182050
	<p>Water Abstractions</p> <p>Operator: The Triton Court Limited Partnership Licence Number: 28/39/39/0069 Permit Version: 104 Location: Triton Court, Finsbury Square- Borehole B Authority: Environment Agency, Thames Region Abstraction: Commercial/Industrial/Public Services: Drinking; Cooking; Sanitary; Washing; (Small Garden)</p> <p>Abstraction Type: Water may be abstracted from a single point Source: Groundwater Daily Rate (m3): Not Supplied Yearly Rate (m3): Not Supplied Details: Triton Court, Finsbury Square, London Ec2 Authorised Start: 01 January Authorised End: 31 December Permit Start Date: 11th January 2007 Permit End Date: Not Supplied Positional Accuracy: Located by supplier to within 10m</p>	A18NE (N)	1076	1	532870 182050
	<p>Water Abstractions</p> <p>Operator: Db6 Limited Licence Number: 28/39/39/0069 Permit Version: 103 Location: Triton Court, Finsbury Square- Borehole D Authority: Environment Agency, Thames Region Abstraction: Commercial/Industrial/Public Services: Drinking; Cooking; Sanitary; Washing; (Small Garden)</p> <p>Abstraction Type: Water may be abstracted from a single point Source: Groundwater Daily Rate (m3): Not Supplied Yearly Rate (m3): Not Supplied Details: Triton Court, Finsbury Square, London Ec2 Authorised Start: 01 January Authorised End: 31 December Permit Start Date: 15th July 2004 Permit End Date: Not Supplied Positional Accuracy: Located by supplier to within 10m</p>	A18NE (N)	1076	1	532900 182050

Map ID	Details	Quadrant Reference (Compass Direction)	Estimated Distance From Site	Contact	NGR
	Water Abstractions Operator: Db6 Limited Licence Number: 28/39/39/0069 Permit Version: 103 Location: Triton Court, Finsbury Square- Borehole C Authority: Environment Agency, Thames Region Abstraction: Commercial/Industrial/Public Services: Drinking; Cooking; Sanitary; Washing; (Small Garden) Abstraction Type: Water may be abstracted from a single point Source: Groundwater Daily Rate (m3): Not Supplied Yearly Rate (m3): Not Supplied Details: Triton Court, Finsbury Square, London Ec2 Authorised Start: 01 January Authorised End: 31 December Permit Start Date: 15th July 2004 Permit End Date: Not Supplied Positional Accuracy: Located by supplier to within 10m	A18NE (N)	1076	1	532890 182050
	Water Abstractions Operator: Db6 Limited Licence Number: 28/39/39/0069 Permit Version: 103 Location: Triton Court, Finsbury Square- Borehole B Authority: Environment Agency, Thames Region Abstraction: Commercial/Industrial/Public Services: Drinking; Cooking; Sanitary; Washing; (Small Garden) Abstraction Type: Water may be abstracted from a single point Source: Groundwater Daily Rate (m3): Not Supplied Yearly Rate (m3): Not Supplied Details: Triton Court, Finsbury Square, London Ec2 Authorised Start: 01 January Authorised End: 31 December Permit Start Date: 15th July 2004 Permit End Date: Not Supplied Positional Accuracy: Located by supplier to within 10m	A18NE (N)	1076	1	532870 182050
	Water Abstractions Operator: Cube Limited Licence Number: 28/39/39/0069 Permit Version: 102 Location: Triton Court, Finsbury Square- Borehole B Authority: Environment Agency, Thames Region Abstraction: Commercial/Industrial/Public Services: Drinking; Cooking; Sanitary; Washing; (Small Garden) Abstraction Type: Water may be abstracted from a single point Source: Groundwater Daily Rate (m3): Not Supplied Yearly Rate (m3): Not Supplied Details: Triton Court, Finsbury Square, London Ec2 Authorised Start: 01 January Authorised End: 31 December Permit Start Date: 11th August 2003 Permit End Date: Not Supplied Positional Accuracy: Located by supplier to within 10m	A18NE (N)	1076	1	532870 182050
	Water Abstractions Operator: Cube Limited Licence Number: 28/39/39/0069 Permit Version: 102 Location: Triton Court, Finsbury Square- Borehole C Authority: Environment Agency, Thames Region Abstraction: Commercial/Industrial/Public Services: Drinking; Cooking; Sanitary; Washing; (Small Garden) Abstraction Type: Water may be abstracted from a single point Source: Groundwater Daily Rate (m3): Not Supplied Yearly Rate (m3): Not Supplied Details: Triton Court, Finsbury Square, London Ec2 Authorised Start: 01 January Authorised End: 31 December Permit Start Date: 11th August 2003 Permit End Date: Not Supplied Positional Accuracy: Located by supplier to within 10m	A18NE (N)	1076	1	532890 182050

Map ID	Details	Quadrant Reference (Compass Direction)	Estimated Distance From Site	Contact	NGR
	Water Abstractions Operator: Cube Limited Licence Number: 28/39/39/0069 Permit Version: 102 Location: Triton Court, Finsbury Square- Borehole D Authority: Environment Agency, Thames Region Abstraction: Commercial/Industrial/Public Services: Drinking; Cooking; Sanitary; Washing; (Small Garden) Abstraction Type: Water may be abstracted from a single point Source: Groundwater Daily Rate (m3): Not Supplied Yearly Rate (m3): Not Supplied Details: Triton Court, Finsbury Square, London Ec2 Authorised Start: 01 January Authorised End: 31 December Permit Start Date: 11th August 2003 Permit End Date: Not Supplied Positional Accuracy: Located by supplier to within 10m	A18NE (N)	1076	1	532900 182050
	Water Abstractions Operator: St Katherine By The Tower Ltd Licence Number: 28/39/39/0169 Permit Version: 100 Location: St Katherine Docks, London - River Thames Authority: Environment Agency, Thames Region Abstraction: Other Industrial/Commercial/Public Services: Non-Evaporative Cooling Abstraction Type: Water may be abstracted from a single point Source: Tidal Daily Rate (m3): 148 Yearly Rate (m3): 26708 Details: St Katherine Docks, Tower Bridge, London Authorised Start: 01 May Authorised End: 31 October Permit Start Date: 29th August 1989 Permit End Date: Not Supplied Positional Accuracy: Located by supplier to within 100m	A10SW (E)	1088	1	533900 180400
	Water Abstractions Operator: Skil One Limited And Skil Two Limited Licence Number: 28/39/39/0169 Permit Version: 102 Location: St Katherine Docks, London - River Thames Authority: Environment Agency, Thames Region Abstraction: Other Industrial/Commercial/Public Services: Non-Evaporative Cooling Abstraction Type: Water may be abstracted from a single point Source: Tidal Daily Rate (m3): Not Supplied Yearly Rate (m3): Not Supplied Details: St Katherine Docks, Tower Bridge, London Authorised Start: 01 May Authorised End: 31 October Permit Start Date: 30th March 2004 Permit End Date: Not Supplied Positional Accuracy: Located by supplier to within 10m	A10SW (E)	1098	1	533930 180470
	Water Abstractions Operator: Ivory 1 Ltd & Ivory 2 Ltd Licence Number: 28/39/39/0169 Permit Version: 101 Location: St Katherine Docks, London - River Thames Authority: Environment Agency, Thames Region Abstraction: Other Industrial/Commercial/Public Services: Non-Evaporative Cooling Abstraction Type: Water may be abstracted from a single point Source: Tidal Daily Rate (m3): Not Supplied Yearly Rate (m3): Not Supplied Details: St Katherine Docks, Tower Bridge, London Authorised Start: 01 May Authorised End: 31 October Permit Start Date: 3rd September 2001 Permit End Date: Not Supplied Positional Accuracy: Located by supplier to within 10m	A10SW (E)	1098	1	533930 180470

Map ID	Details	Quadrant Reference (Compass Direction)	Estimated Distance From Site	Contact	NGR
	<p>Water Abstractions</p> <p>Operator: National Westminster Bank Limited Licence Number: 28/39/39/0048 Permit Version: 100 Location: Borehole At Eastgate, 73 Leman Street, London E1 Authority: Environment Agency, Thames Region Abstraction: Commercial/Industrial/Public Services: Drinking; Cooking; Sanitary; Washing; (Small Garden)</p> <p>Abstraction Type: Water may be abstracted from a single point Source: Groundwater Daily Rate (m3): 148 Yearly Rate (m3): 28217 Details: Eastgate, 73 Leman Street, London E1 Authorised Start: 01 January Authorised End: 31 December Permit Start Date: 6th August 1981 Permit End Date: Not Supplied Positional Accuracy: Located by supplier to within 10m</p>	A15SW (E)	1140	1	534000 181000
	<p>Water Abstractions</p> <p>Operator: Beetham Landmark London Ltd Licence Number: 28/39/42/0004 Permit Version: 101 Location: Stamford House, Stamford Street, - Borehole Authority: Environment Agency, Thames Region Abstraction: Commercial/Industrial/Public Services: Drinking; Cooking; Sanitary; Washing; (Small Garden)</p> <p>Abstraction Type: Water may be abstracted from a single point Source: Groundwater Daily Rate (m3): Not Supplied Yearly Rate (m3): Not Supplied Details: Stamford House, Stamford St, Se1 Authorised Start: 01 January Authorised End: 31 December Permit Start Date: 11th November 2004 Permit End Date: Not Supplied Positional Accuracy: Located by supplier to within 100m</p>	A6SE (W)	1188	1	531600 180400
	<p>Water Abstractions</p> <p>Operator: Beetham Landmark London Ltd Licence Number: 28/39/42/0004 Permit Version: 101 Location: Stamford House, Stamford Street, - Borehole Authority: Environment Agency, Thames Region Abstraction: Other Industrial/Commercial/Public Services: Process Water</p> <p>Abstraction Type: Water may be abstracted from a single point Source: Groundwater Daily Rate (m3): Not Supplied Yearly Rate (m3): Not Supplied Details: Stamford House, Stamford St, Se1 Authorised Start: 01 January Authorised End: 31 December Permit Start Date: 11th November 2004 Permit End Date: Not Supplied Positional Accuracy: Located by supplier to within 100m</p>	A6SE (W)	1188	1	531600 180400
	<p>Water Abstractions</p> <p>Operator: J Sainsbury Ltd Licence Number: 28/39/42/0004 Permit Version: 100 Location: Stamford House, Stamford Street, - Borehole 'A' Authority: Environment Agency, Thames Region Abstraction: Commercial/Industrial/Public Services: Drinking; Cooking; Sanitary; Washing; (Small Garden)</p> <p>Abstraction Type: Water may be abstracted from a single point Source: Groundwater Daily Rate (m3): 164 Yearly Rate (m3): 13638 Details: Stamford House, Stamford St, Se1 Authorised Start: 01 January Authorised End: 31 December Permit Start Date: 19th June 1986 Permit End Date: Not Supplied Positional Accuracy: Located by supplier to within 10m</p>	A6SE (W)	1188	1	531600 180400

Map ID	Details	Quadrant Reference (Compass Direction)	Estimated Distance From Site	Contact	NGR
	<p>Water Abstractions</p> <p>Operator: J Sainsbury Ltd Licence Number: 28/39/42/0004 Permit Version: 100 Location: Stamford House, Stamford Street, - Borehole 'A' Authority: Environment Agency, Thames Region Abstraction: Other Industrial/Commercial/Public Services: Process Water Abstraction Type: Water may be abstracted from a single point Source: Groundwater Daily Rate (m3): Not Supplied Yearly Rate (m3): Not Supplied Details: Stamford House, Stamford St, Se1 Authorised Start: 01 January Authorised End: 31 December Permit Start Date: 19th June 1986 Permit End Date: Not Supplied Positional Accuracy: Located by supplier to within 10m</p>	A6SE (W)	1188	1	531600 180400
	<p>Water Abstractions</p> <p>Operator: Unilever Ltd Licence Number: 28/39/39/0057 Permit Version: 100 Location: Two Boreholes At Unilever House, Blackfriars, London Ec4 Authority: Environment Agency, Thames Region Abstraction: Commercial/Industrial/Public Services: Drinking; Cooking; Sanitary; Washing; (Small Garden) Abstraction Type: Water may be abstracted from a single point Source: Groundwater Daily Rate (m3): 318 Yearly Rate (m3): 90920 Details: Unilever House, Blackfriars, London Ec4 Authorised Start: 01 January Authorised End: 31 December Permit Start Date: 9th May 1966 Permit End Date: Not Supplied Positional Accuracy: Located by supplier to within 100m</p>	A11SE (W)	1244	1	531500 180900
	<p>Water Abstractions</p> <p>Operator: London Docklands Development Licence Number: 28/39/39/0171 Permit Version: Not Supplied Location: Hermitage Old Lock Entrance Authority: Environment Agency, Thames Region Abstraction: Raise Dock Levels Abstraction Type: Not Supplied Source: Tidal Daily Rate (m3): 260 Yearly Rate (m3): 67650 Details: Status: Revoked; Lapsed Or Cancelled Authorised Start: Not Supplied Authorised End: Not Supplied Permit Start Date: Not Supplied Permit End Date: Not Supplied Positional Accuracy: Located by supplier to within 100m</p>	A10SW (SE)	1344	1	534100 180200
	<p>Water Abstractions</p> <p>Operator: Citigen (London) Ltd Licence Number: 28/39/39/0176 Permit Version: 100 Location: Charterhouse Street, London - Borehole A Authority: Environment Agency, Thames Region Abstraction: Other Industrial/Commercial/Public Services: Evaporative Cooling Abstraction Type: Water may be abstracted from a single point Source: Groundwater Daily Rate (m3): 48 Yearly Rate (m3): 17568 Details: Charterhouse Street, Smithfield, London Authorised Start: 01 January Authorised End: 31 December Permit Start Date: 11th January 1995 Permit End Date: Not Supplied Positional Accuracy: Located by supplier to within 100m</p>	A16SE (NW)	1355	1	531600 181700

Map ID	Details	Quadrant Reference (Compass Direction)	Estimated Distance From Site	Contact	NGR
	<p>Water Abstractions</p> <p>Operator: Citigen (London) Ltd Licence Number: 28/39/39/0176 Permit Version: 100 Location: Charterhouse Street, London - Borehole B Authority: Environment Agency, Thames Region Abstraction: Other Industrial/Commercial/Public Services: Evaporative Cooling Abstraction Type: Water may be abstracted from a single point Source: Groundwater Daily Rate (m3): Not Supplied Yearly Rate (m3): Not Supplied Details: Charterhouse Street, Smithfield, London Authorised Start: 01 January Authorised End: 31 December Permit Start Date: 11th January 1995 Permit End Date: Not Supplied Positional Accuracy: Located by supplier to within 10m</p>	A16SE (NW)	1355	1	531600 181700
	<p>Water Abstractions</p> <p>Operator: Citigen (London) Ltd Licence Number: 28/39/39/0176 Permit Version: 101 Location: 2 Boreholes At Charterhouse Street, Smithfield At Point A Authority: Environment Agency, Thames Region Abstraction: Production of Energy: Evaporative Cooling Abstraction Type: Water may be abstracted from a single point Source: Groundwater Daily Rate (m3): Not Supplied Yearly Rate (m3): Not Supplied Details: The Area Of Land At Charterhouse Street, Smithfield Authorised Start: 01 January Authorised End: 31 December Permit Start Date: 1st April 2000 Permit End Date: Not Supplied Positional Accuracy: Located by supplier to within 10m</p>	A16SE (NW)	1358	1	531630 181750
	<p>Water Abstractions</p> <p>Operator: C Hoare & Co Licence Number: 28/39/39/0077 Permit Version: 100 Location: Borehole At 37 Fleet Street, London Ec4 Authority: Environment Agency, Thames Region Abstraction: Commercial/Industrial/Public Services: Drinking; Cooking; Sanitary; Washing; (Small Garden) Abstraction Type: Water may be abstracted from a single point Source: Groundwater Daily Rate (m3): 12 Yearly Rate (m3): 3409 Details: 37 Fleet Street, London Ec4 Authorised Start: 01 January Authorised End: 31 December Permit Start Date: 10th June 1968 Permit End Date: Not Supplied Positional Accuracy: Located by supplier to within 100m</p>	A11SW (W)	1450	1	531300 181100
	<p>Water Abstractions</p> <p>Operator: 2 - 4 Boundary Street Limited Licence Number: Th/039/0039/006 Permit Version: 2 Location: Boundary Street - Abstraction Borehole Authority: Environment Agency, Thames Region Abstraction: Other Industrial/Commercial/Public Services: Heat Pump Abstraction Type: Water may be abstracted from a single point Source: Groundwater Daily Rate (m3): Not Supplied Yearly Rate (m3): Not Supplied Details: 2-4 Boundary Street, Shoreditch, London Authorised Start: 01 April Authorised End: 31 March Permit Start Date: 16th November 2010 Permit End Date: Not Supplied Positional Accuracy: Located by supplier to within 10m</p>	(NE)	1571	1	533544 182389

Map ID	Details	Quadrant Reference (Compass Direction)	Estimated Distance From Site	Contact	NGR
	<p>Water Abstractions</p> <p>Operator: 2 - 4 Boundary Street Limited Licence Number: Th/039/0039/006 Permit Version: 1 Location: Boundary Street - Abstraction Borehole Authority: Environment Agency, Thames Region Abstraction: Other Industrial/Commercial/Public Services: Heat Pump Abstraction Type: Water may be abstracted from a single point Source: Groundwater Daily Rate (m3): Not Supplied Yearly Rate (m3): Not Supplied Details: Not Applicable Authorised Start: 01 April Authorised End: 31 March Permit Start Date: 29th October 2009 Permit End Date: Not Supplied Positional Accuracy: Located by supplier to within 10m</p>	(NE)	1571	1	533544 182389
	<p>Water Abstractions</p> <p>Operator: Urban Hotels Uk Llp Licence Number: 28/39/39/0206 Permit Version: 4 Location: 86-88 Clerkenwell Road, London- Borehole A Authority: Environment Agency, Thames Region Abstraction: Commercial Private Water Undertaking: Drinking; Cooking; Sanitary; Washing; (Small Garden) Abstraction Type: Water may be abstracted from a single point Source: Groundwater Daily Rate (m3): Not Supplied Yearly Rate (m3): Not Supplied Details: The Zetter Hotel, 86-88 Clerkenwell Road, London Ec1r. Authorised Start: 01 April Authorised End: 31 March Permit Start Date: 10th September 2012 Permit End Date: Not Supplied Positional Accuracy: Located by supplier to within 10m</p>	A16NE (NW)	1606	1	531650 182150
	<p>Water Abstractions</p> <p>Operator: John Mark Developments Limited Licence Number: 28/39/39/0206 Permit Version: 2 Location: 86-88 Clerkenwell Road, London- Borehole A Authority: Environment Agency, Thames Region Abstraction: Commercial Private Water Undertaking: Drinking; Cooking; Sanitary; Washing; (Small Garden) Abstraction Type: Water may be abstracted from a single point Source: Groundwater Daily Rate (m3): Not Supplied Yearly Rate (m3): Not Supplied Details: The Zetter Hotel, 86-88 Clerkenwell Road, London Ec1r. Authorised Start: 01 January Authorised End: 31 December Permit Start Date: 1st April 2008 Permit End Date: Not Supplied Positional Accuracy: Located by supplier to within 10m</p>	A16NE (NW)	1606	1	531650 182150
	<p>Water Abstractions</p> <p>Operator: John Mark Developments Limited Licence Number: 28/39/39/0206 Permit Version: 1 Location: 86-88 Clerkenwell Road, London- Borehole A Authority: Environment Agency, Thames Region Abstraction: Commercial Private Water Undertaking: Drinking; Cooking; Sanitary; Washing; (Small Garden) Abstraction Type: Water may be abstracted from a single point Source: Groundwater Daily Rate (m3): Not Supplied Yearly Rate (m3): Not Supplied Details: 86-88 Clerkenwell Road, London Ec1r. Authorised Start: 01 January Authorised End: 31 December Permit Start Date: 4th July 2003 Permit End Date: Not Supplied Positional Accuracy: Located by supplier to within 10m</p>	A16NE (NW)	1606	1	531650 182150

Map ID	Details	Quadrant Reference (Compass Direction)	Estimated Distance From Site	Contact	NGR
	<p>Water Abstractions</p> <p>Operator: Commerz Grundbesitz Invest. Mbh Licence Number: 28/39/39/0025 Permit Version: 101 Location: Globe House, Victoria Embankment- Borehole A Authority: Environment Agency, Thames Region Abstraction: Commercial/Industrial/Public Services: Drinking; Cooking; Sanitary; Washing; (Small Garden)</p> <p>Abstraction Type: Water may be abstracted from a single point Source: Groundwater Daily Rate (m3): Not Supplied Yearly Rate (m3): Not Supplied Details: Globe House, Temple Place, Victoria Embankment, London Authorised Start: 01 January Authorised End: 31 December Permit Start Date: 28th March 2003 Permit End Date: Not Supplied Positional Accuracy: Located by supplier to within 10m</p>	(W)	1685	1	531060 180980
	<p>Water Abstractions</p> <p>Operator: Commerz Grundbesitz Invest. Mbh Licence Number: 28/39/39/0025 Permit Version: 101 Location: Globe House, Victoria Embankment- Borehole C Authority: Environment Agency, Thames Region Abstraction: Commercial/Industrial/Public Services: Drinking; Cooking; Sanitary; Washing; (Small Garden)</p> <p>Abstraction Type: Water may be abstracted from a single point Source: Groundwater Daily Rate (m3): Not Supplied Yearly Rate (m3): Not Supplied Details: Globe House, Temple Place, Victoria Embankment, London Authorised Start: 01 January Authorised End: 31 December Permit Start Date: 28th March 2003 Permit End Date: Not Supplied Positional Accuracy: Located by supplier to within 10m</p>	(W)	1695	1	531050 180980
	<p>Water Abstractions</p> <p>Operator: Commerz Grundbesitz Invest. Mbh Licence Number: 28/39/39/0025 Permit Version: 101 Location: Globe House, Victoria Embankment- Borehole B Authority: Environment Agency, Thames Region Abstraction: Commercial/Industrial/Public Services: Drinking; Cooking; Sanitary; Washing; (Small Garden)</p> <p>Abstraction Type: Water may be abstracted from a single point Source: Groundwater Daily Rate (m3): Not Supplied Yearly Rate (m3): Not Supplied Details: Globe House, Temple Place, Victoria Embankment, London Authorised Start: 01 January Authorised End: 31 December Permit Start Date: 28th March 2003 Permit End Date: Not Supplied Positional Accuracy: Located by supplier to within 10m</p>	(W)	1714	1	531030 180970
	<p>Water Abstractions</p> <p>Operator: Hammerson Uk Properties Plc Licence Number: 28/39/39/0025 Permit Version: 100 Location: Borehole 'B' At Globe House, Temple Place, London Authority: Environment Agency, Thames Region Abstraction: Commercial/Industrial/Public Services: Drinking; Cooking; Sanitary; Washing; (Small Garden)</p> <p>Abstraction Type: Water may be abstracted from a single point Source: Groundwater Daily Rate (m3): Not Supplied Yearly Rate (m3): Not Supplied Details: Globe House, Temple Place, Victoria Embankment, London Authorised Start: 01 January Authorised End: 31 December Permit Start Date: 14th December 1995 Permit End Date: Not Supplied Positional Accuracy: Located by supplier to within 10m</p>	(W)	1744	1	531000 180800

Map ID	Details	Quadrant Reference (Compass Direction)	Estimated Distance From Site	Contact	NGR
	<p>Water Abstractions</p> <p>Operator: Hammerson Uk Properties Plc Licence Number: 28/39/39/0025 Permit Version: 100 Location: Borehole 'A' At Globe House, Temple Place, London Authority: Environment Agency, Thames Region Abstraction: Commercial/Industrial/Public Services: Drinking; Cooking; Sanitary; Washing; (Small Garden)</p> <p>Abstraction Type: Water may be abstracted from a single point Source: Groundwater Daily Rate (m3): 227 Yearly Rate (m3): 82965 Details: Globe House, Temple Place, Victoria Embankment, London Authorised Start: 01 January Authorised End: 31 December Permit Start Date: 14th December 1995 Permit End Date: Not Supplied Positional Accuracy: Located by supplier to within 100m</p>	(W)	1744	1	531000 180800
	<p>Water Abstractions</p> <p>Operator: Hammerson Uk Properties Plc Licence Number: 28/39/39/0025 Permit Version: 100 Location: Borehole 'A' At Globe House, Temple Place, London Authority: Environment Agency, Thames Region Abstraction: Commercial/Industrial/Public Services: Drinking; Cooking; Sanitary; Washing; (Small Garden)</p> <p>Abstraction Type: Water may be abstracted from a single point Source: Groundwater Daily Rate (m3): Not Supplied Yearly Rate (m3): Not Supplied Details: Globe House, Temple Place, Victoria Embankment, London Authorised Start: 01 January Authorised End: 31 December Permit Start Date: 14th December 1995 Permit End Date: Not Supplied Positional Accuracy: Located by supplier to within 100m</p>	(W)	1744	1	531000 180800
	<p>Water Abstractions</p> <p>Operator: Hammerson Uk Properties Plc Licence Number: 28/39/39/0025 Permit Version: 100 Location: Borehole 'C' At Globe House, Temple Place, London Authority: Environment Agency, Thames Region Abstraction: Commercial/Industrial/Public Services: Drinking; Cooking; Sanitary; Washing; (Small Garden)</p> <p>Abstraction Type: Water may be abstracted from a single point Source: Groundwater Daily Rate (m3): Not Supplied Yearly Rate (m3): Not Supplied Details: Globe House, Temple Place, Victoria Embankment, London Authorised Start: 01 January Authorised End: 31 December Permit Start Date: 14th December 1995 Permit End Date: Not Supplied Positional Accuracy: Located by supplier to within 10m</p>	(W)	1744	1	531000 180800
	<p>Water Abstractions</p> <p>Operator: The South Bank Board Limited Licence Number: 28/39/42/0069 Permit Version: 1 Location: Royal Festival Hall, Belvedere Road, Se1 - Borehole Authority: Environment Agency, Thames Region Abstraction: Business Parks: Non-Evaporative Cooling</p> <p>Abstraction Type: Water may be abstracted from a single point Source: Groundwater Daily Rate (m3): Not Supplied Yearly Rate (m3): Not Supplied Details: Royal Festival Hall, Belvedere Rd, Se1 Authorised Start: 01 January Authorised End: 31 December Permit Start Date: 5th May 2005 Permit End Date: Not Supplied Positional Accuracy: Located by supplier to within 10m</p>	(W)	1967	1	530830 180270

Map ID	Details	Quadrant Reference (Compass Direction)	Estimated Distance From Site	Contact	NGR
	Water Abstractions Operator: The South Bank Board Limited Licence Number: 28/39/42/0069 Permit Version: 2 Location: Royal Festival Hall, Belvedere Road, Se1 - Borehole A Authority: Environment Agency, Thames Region Abstraction: Business Parks: Non-Evaporative Cooling Abstraction Type: Water may be abstracted from a single point Source: Groundwater Daily Rate (m3): Not Supplied Yearly Rate (m3): Not Supplied Details: Royal Festival Hall, Belvedere Rd, Se1 Authorised Start: 01 January Authorised End: 31 December Permit Start Date: 6th July 2007 Permit End Date: Not Supplied Positional Accuracy: Located by supplier to within 10m	(W)	1971	1	530826 180266
	Water Abstractions Operator: The South Bank Board Limited Licence Number: 28/39/42/0069 Permit Version: 2 Location: Royal Festival Hall, Belvedere Road, Se1 - Borehole A Authority: Environment Agency, Thames Region Abstraction: Business Parks: General Use (High Loss) Abstraction Type: Water may be abstracted from a single point Source: Groundwater Daily Rate (m3): Not Supplied Yearly Rate (m3): Not Supplied Details: Royal Festival Hall, Belvedere Road, Se1 Authorised Start: 01 January Authorised End: 31 December Permit Start Date: 6th July 2007 Permit End Date: Not Supplied Positional Accuracy: Located by supplier to within 10m	(W)	1971	1	530826 180266
	Groundwater Vulnerability Soil Classification: Soils of High Leaching Potential (U) - Soil information for restored mineral workings and urban areas is based on fewer observations than elsewhere. A worst case vulnerability classification (H) assumed, until proved otherwise Map Sheet: Sheet 40 Thames Estuary Scale: 1:100,000	A8NE (N)	0	1	532803 180848
	Drift Deposits None				
	Bedrock Aquifer Designations Aquifer Designation: Unproductive Strata	A8NE (N)	0	4	532803 180848
	Superficial Aquifer Designations Aquifer Designation: Secondary Aquifer - Undifferentiated	A8NW (S)	0	4	532794 180774
	Superficial Aquifer Designations Aquifer Designation: Secondary Aquifer - A	A8NE (N)	0	4	532803 180848
	Extreme Flooding from Rivers or Sea without Defences Type: Extent of Extreme Flooding from Rivers or Sea without Defences Flood Plain Type: Tidal Models Boundary Accuracy: As Supplied	A8NW (S)	0	1	532764 180723
	Flooding from Rivers or Sea without Defences Type: Extent of Flooding from Rivers or Sea without Defences Flood Plain Type: Tidal Models Boundary Accuracy: As Supplied	A8NW (S)	16	1	532787 180700
	Areas Benefiting from Flood Defences Type: Area Benefiting from Flood Defences Boundary Accuracy: As Supplied	A8NW (S)	0	1	532764 180723
	Areas Benefiting from Flood Defences Type: Area Benefiting from Flood Defences Boundary Accuracy: As Supplied	A8NE (SE)	65	1	532902 180670
	Flood Water Storage Areas None				
	Flood Defences Type: Flood Defences Reference: 7438	A8NW (S)	85	1	532785 180636

Map ID	Details	Quadrant Reference (Compass Direction)	Estimated Distance From Site	Contact	NGR
68	Licensed Waste Management Facilities (Locations) Licence Number: 80359 Location: Walbrook Wharf Transfer Station, Upper Thames Street, London, EC4R 3TD Operator Name: Cory Environmental Ltd Operator Location: Not Supplied Authority: Environment Agency - South East Region, North East Thames Area Site Category: Household, Commercial And Industrial Transfer Stations Licence Status: Modified Issued: 30th June 1992 Last Modified: 16th November 1996 Expires: Not Supplied Suspended: Not Supplied Revoked: Not Supplied Surrendered: Not Supplied IPPC Reference: Not Supplied Positional Accuracy: Located by supplier to within 10m	A8NW (W)	261	1	532483 180753
69	Licensed Waste Management Facilities (Locations) Licence Number: 103432 Location: 78-83 Upper Thames Street, London, EC4R 3TD Operator Name: Enterprise Managed Services Limited Operator Location: Not Supplied Authority: Environment Agency - South East Region, North East Thames Area Site Category: HCI Waste TS + treatment Licence Status: Issued Issued: 18th October 2011 Last Modified: Not Supplied Expires: Not Supplied Suspended: Not Supplied Revoked: Not Supplied Surrendered: Not Supplied IPPC Reference: Not Supplied Positional Accuracy: Located by supplier to within 100m	A7NE (W)	379	1	532365 180837
	Local Authority Landfill Coverage Name: Corporation of London - Has no landfill data to supply		0	2	532803 180848
	Local Authority Landfill Coverage Name: London Borough of Southwark - Has supplied landfill data		262	3	532714 180459
	Local Authority Landfill Coverage Name: London Borough of Tower Hamlets - Has supplied landfill data		547	8	533404 180653
	Local Authority Landfill Coverage Name: London Borough of Islington - Has no landfill data to supply		749	9	532881 181724
	Local Authority Landfill Coverage Name: London Borough of Hackney - Has no landfill data to supply		893	10	533064 181844
70	Registered Waste Transfer Sites Licence Holder: Cory Environmental Ltd Licence Reference: DL393 Site Location: Walbrook Wharf, Upper Thames Street, City Of London, London, Ec4r 3td Operator Location: Ocean House, The Ring, BRACKNELL, Berkshire, RG12 1AN Authority: Environment Agency - Thames Region, North East Area Site Category: Transfer Max Input Rate: Large (Equal to or greater than 75,000 and less than 250,000 tonnes per year) Waste Source: No known restriction on source of waste Restrictions: Licence Status: Operational as far as is knownOperational Dated: 30th June 1992 Preceded By: CR/015 Licence: Superseded By: Not Given Licence: Positional Accuracy: Located by supplier to within 100m Boundary Quality: Not Supplied Authorised Waste Lwra Cat. A = Inert Wastes Lwra Cat. Bi Gen.Non-Putresc Lwra Cat. C 'Putresc' Prohibited Waste Liquid Wastes Sludge Wastes Waste N.O.S.	A8NW (W)	264	1	532480 180750

Map ID	Details	Quadrant Reference (Compass Direction)	Estimated Distance From Site	Contact	NGR
70	<p>Registered Waste Transfer Sites</p> <p>Licence Holder: Corp'n Of London Licence Reference: CR/015 Site Location: Walbrook Wharf, Upper Thames Street, City Of London, London, Ec4r 3td Operator Location: Guildhall, CITY OF LONDON, London, EC2P 2EJ Authority: Environment Agency - Thames Region, North East Area Site Category: Transfer - River Max Input Rate: Large (Equal to or greater than 75,000 and less than 250,000 tonnes per year) Waste Source: No known restriction on source of waste Restrictions: Licence Status: Record supersededSuperseded Dated: 1st June 1977 Preceded By: Not Given Licence: Superseded By: DL393 Licence: Positional Accuracy: Located by supplier to within 100m Boundary Quality: Not Supplied Authorised Waste: House, Com + Ind.Waste Prohibited Waste: Clinical Wastes Difficult Wastes Notifiable Wastes</p>	A8NW (W)	264	1	532480 180750

Map ID	Details	Quadrant Reference (Compass Direction)	Estimated Distance From Site	Contact	NGR
71	<p>Control of Major Accident Hazards Sites (COMAH)</p> <p>Name: Saltend Cogeneration Co Ltd Location: 14 Floor, 2 George Yard, Lombard Street, LONDON, EC3V 9DH Reference: Not Supplied Type: Lower Tier Status: Record Ceased To Be Supplied Under COMAH Regulations Positional Accuracy: Automatically positioned to the address</p>	A13SE (NE)	97	5	532951 181011
72	<p>Control of Major Accident Hazards Sites (COMAH)</p> <p>Name: Powergen CHP Ltd Location: 53 Broad Street, LONDON, N7 8RN Reference: Not Supplied Type: Lower Tier Status: Record Ceased To Be Supplied Under COMAH Regulations Positional Accuracy: Automatically positioned in the proximity of the address</p>	A13NE (N)	552	5	533046 181495
73	<p>Control of Major Accident Hazards Sites (COMAH)</p> <p>Name: BP Amoco Plc Location: Britannic House, 1-6 Finsbury Circus, London, EC2M 7BA Reference: Not Supplied Type: Upper Tier Status: Record Ceased To Be Supplied Under COMAH Regulations Positional Accuracy: Automatically positioned to the address</p>	A18SW (N)	708	5	532782 181682
73	<p>Control of Major Accident Hazards Sites (COMAH)</p> <p>Name: BP Amoco Ltd Location: Britannic House, 1-6 Finsbury Circus, London, EC2M 7BA Reference: Not Supplied Type: Lower Tier Status: Record Ceased To Be Supplied Under COMAH Regulations Positional Accuracy: Automatically positioned to the address</p>	A18SW (N)	708	5	532782 181682
73	<p>Control of Major Accident Hazards Sites (COMAH)</p> <p>Name: Great Yarmouth Power Ltd Location: Britannic House, 1-6 Finsbury Circus, London, EC2M 7BA Reference: Not Supplied Type: Lower Tier Status: Record Ceased To Be Supplied Under COMAH Regulations Positional Accuracy: Automatically positioned to the address</p>	A18SW (N)	708	5	532782 181682
74	<p>Planning Hazardous Substance Consents</p> <p>Name: Cancer Research UK Location: Thomas Guy House, Guys Hospital, St Thomas Street, London, Se1 Authority: London Borough of Southwark, Regeneration Department Application Ref: 03-Hs-0002 Hazardous: Toxic Substance: Maximum Quantity: 0 Application date: 20th February 1612 Decision: Deemed Consent Granted Positional Accuracy: Manually positioned to the address or location</p>	A3NE (S)	693	6	532890 180028

Map ID	Details	Quadrant Reference (Compass Direction)	Estimated Distance From Site	Contact	NGR
	BGS 1:625,000 Solid Geology Description: London Clay	A8NE (N)	0	4	532803 180848
	BGS Estimated Soil Chemistry Source: British Geological Survey, National Geoscience Information Service Soil Sample Type: London Arsenic: no data Concentration: Cadmium: no data Concentration: Chromium: no data Concentration: Lead Concentration: no data Nickel: no data Concentration:	A8NW (S)	0	7	532792 180774
	BGS Estimated Soil Chemistry Source: British Geological Survey, National Geoscience Information Service Soil Sample Type: London Arsenic: no data Concentration: Cadmium: no data Concentration: Chromium: no data Concentration: Lead Concentration: no data Nickel: no data Concentration:	A8NW (S)	0	7	532779 180779
	BGS Estimated Soil Chemistry Source: British Geological Survey, National Geoscience Information Service Soil Sample Type: London Arsenic: no data Concentration: Cadmium: no data Concentration: Chromium: no data Concentration: Lead Concentration: no data Nickel: no data Concentration:	A8NE (N)	0	7	532803 180848
	BGS Estimated Soil Chemistry Source: British Geological Survey, National Geoscience Information Service Soil Sample Type: London Arsenic: no data Concentration: Cadmium: no data Concentration: Chromium: no data Concentration: Lead Concentration: no data Nickel: no data Concentration:	A13SE (N)	26	7	532803 181000
	BGS Estimated Soil Chemistry Source: British Geological Survey, National Geoscience Information Service Soil Sample Type: London Arsenic: no data Concentration: Cadmium: no data Concentration: Chromium: no data Concentration: Lead Concentration: no data Nickel: no data Concentration:	A8NE (S)	43	7	532825 180678
	BGS Estimated Soil Chemistry Source: British Geological Survey, National Geoscience Information Service Soil Sample Type: London Arsenic: no data Concentration: Cadmium: no data Concentration: Chromium: no data Concentration: Lead Concentration: no data Nickel: no data Concentration:	A13SE (NE)	77	7	532923 181024

Map ID	Details	Quadrant Reference (Compass Direction)	Estimated Distance From Site	Contact	NGR
	BGS Estimated Soil Chemistry Source: British Geological Survey, National Geoscience Information Service Soil Sample Type: London Arsenic: no data Concentration: Cadmium: no data Concentration: Chromium: no data Concentration: Lead Concentration: no data Nickel: no data Concentration:	A13SW (NW)	109	7	532638 181000
	BGS Estimated Soil Chemistry Source: British Geological Survey, National Geoscience Information Service Soil Sample Type: London Arsenic: no data Concentration: Cadmium: no data Concentration: Chromium: no data Concentration: Lead Concentration: no data Nickel: no data Concentration:	A13SW (NW)	109	7	532633 180987
	BGS Estimated Soil Chemistry Source: British Geological Survey, National Geoscience Information Service Soil Sample Type: London Arsenic: no data Concentration: Cadmium: no data Concentration: Chromium: no data Concentration: Lead Concentration: no data Nickel: no data Concentration:	A13SE (NE)	114	7	532972 181000
	BGS Estimated Soil Chemistry Source: British Geological Survey, National Geoscience Information Service Soil Sample Type: London Arsenic: no data Concentration: Cadmium: no data Concentration: Chromium: no data Concentration: Lead Concentration: no data Nickel: no data Concentration:	A8NE (E)	139	7	533000 180848
	BGS Estimated Soil Chemistry Source: British Geological Survey, National Geoscience Information Service Soil Sample Type: London Arsenic: no data Concentration: Cadmium: no data Concentration: Chromium: no data Concentration: Lead Concentration: no data Nickel: no data Concentration:	A13SE (NE)	140	7	533000 180980
	BGS Estimated Soil Chemistry Source: British Geological Survey, National Geoscience Information Service Soil Sample Type: London Arsenic: no data Concentration: Cadmium: no data Concentration: Chromium: no data Concentration: Lead Concentration: no data Nickel: no data Concentration:	A13SE (NE)	142	7	533000 181000

Map ID	Details	Quadrant Reference (Compass Direction)	Estimated Distance From Site	Contact	NGR
	<p>BGS Estimated Soil Chemistry</p> <p>Source: British Geological Survey, National Geoscience Information Service</p> <p>Soil Sample Type: London</p> <p>Arsenic no data</p> <p>Concentration:</p> <p>Cadmium no data</p> <p>Concentration:</p> <p>Chromium no data</p> <p>Concentration:</p> <p>Lead Concentration: no data</p> <p>Nickel no data</p> <p>Concentration:</p>	A8NE (SE)	146	7	533000 180677
	<p>BGS Estimated Soil Chemistry</p> <p>Source: British Geological Survey, National Geoscience Information Service</p> <p>Soil Sample Type: London</p> <p>Arsenic no data</p> <p>Concentration:</p> <p>Cadmium no data</p> <p>Concentration:</p> <p>Chromium no data</p> <p>Concentration:</p> <p>Lead Concentration: no data</p> <p>Nickel no data</p> <p>Concentration:</p>	A13SW (NW)	210	7	532583 181114
	<p>BGS Estimated Soil Chemistry</p> <p>Source: British Geological Survey, National Geoscience Information Service</p> <p>Soil Sample Type: London</p> <p>Arsenic no data</p> <p>Concentration:</p> <p>Cadmium no data</p> <p>Concentration:</p> <p>Chromium no data</p> <p>Concentration:</p> <p>Lead Concentration: no data</p> <p>Nickel no data</p> <p>Concentration:</p>	A8NE (SE)	249	7	533101 180657
	<p>BGS Estimated Soil Chemistry</p> <p>Source: British Geological Survey, National Geoscience Information Service</p> <p>Soil Sample Type: London</p> <p>Arsenic no data</p> <p>Concentration:</p> <p>Cadmium no data</p> <p>Concentration:</p> <p>Chromium no data</p> <p>Concentration:</p> <p>Lead Concentration: no data</p> <p>Nickel no data</p> <p>Concentration:</p>	A13SW (W)	253	7	532486 180927
	<p>BGS Estimated Soil Chemistry</p> <p>Source: British Geological Survey, National Geoscience Information Service</p> <p>Soil Sample Type: London</p> <p>Arsenic no data</p> <p>Concentration:</p> <p>Cadmium no data</p> <p>Concentration:</p> <p>Chromium no data</p> <p>Concentration:</p> <p>Lead Concentration: no data</p> <p>Nickel no data</p> <p>Concentration:</p>	A12SE (W)	297	7	532448 180893
	<p>BGS Estimated Soil Chemistry</p> <p>Source: British Geological Survey, National Geoscience Information Service</p> <p>Soil Sample Type: London</p> <p>Arsenic no data</p> <p>Concentration:</p> <p>Cadmium no data</p> <p>Concentration:</p> <p>Chromium no data</p> <p>Concentration:</p> <p>Lead Concentration: no data</p> <p>Nickel no data</p> <p>Concentration:</p>	A8SE (S)	316	7	532803 180400

Map ID	Details	Quadrant Reference (Compass Direction)	Estimated Distance From Site	Contact	NGR
	BGS Estimated Soil Chemistry Source: British Geological Survey, National Geoscience Information Service Soil Sample Type: London Arsenic: no data Concentration: Cadmium: no data Concentration: Chromium: no data Concentration: Lead Concentration: no data Nickel: no data Concentration:	A12SE (W)	326	7	532417 180955
	BGS Estimated Soil Chemistry Source: British Geological Survey, National Geoscience Information Service Soil Sample Type: London Arsenic: no data Concentration: Cadmium: no data Concentration: Chromium: no data Concentration: Lead Concentration: no data Nickel: no data Concentration:	A12SE (W)	341	7	532404 181000
	BGS Estimated Soil Chemistry Source: British Geological Survey, National Geoscience Information Service Soil Sample Type: London Arsenic: no data Concentration: Cadmium: no data Concentration: Chromium: no data Concentration: Lead Concentration: no data Nickel: no data Concentration:	A12SE (W)	348	7	532396 180895
	BGS Estimated Soil Chemistry Source: British Geological Survey, National Geoscience Information Service Soil Sample Type: London Arsenic: no data Concentration: Cadmium: no data Concentration: Chromium: no data Concentration: Lead Concentration: no data Nickel: no data Concentration:	A13NE (NE)	361	7	533000 181307
	BGS Estimated Soil Chemistry Source: British Geological Survey, National Geoscience Information Service Soil Sample Type: London Arsenic: no data Concentration: Cadmium: no data Concentration: Chromium: no data Concentration: Lead Concentration: no data Nickel: no data Concentration:	A9NW (SE)	404	7	533256 180639
	BGS Estimated Soil Chemistry Source: British Geological Survey, National Geoscience Information Service Soil Sample Type: London Arsenic: no data Concentration: Cadmium: no data Concentration: Chromium: no data Concentration: Lead Concentration: no data Nickel: no data Concentration:	A12SE (W)	472	7	532274 181000

Map ID	Details	Quadrant Reference (Compass Direction)	Estimated Distance From Site	Contact	NGR
	<p>BGS Estimated Soil Chemistry</p> <p>Source: British Geological Survey, National Geoscience Information Service</p> <p>Soil Sample Type: London</p> <p>Arsenic no data</p> <p>Concentration:</p> <p>Cadmium no data</p> <p>Concentration:</p> <p>Chromium no data</p> <p>Concentration:</p> <p>Lead Concentration: no data</p> <p>Nickel no data</p> <p>Concentration:</p>	A3NW (S)	559	7	532770 180161
	<p>BGS Estimated Soil Chemistry</p> <p>Source: British Geological Survey, National Geoscience Information Service</p> <p>Soil Sample Type: London</p> <p>Arsenic no data</p> <p>Concentration:</p> <p>Cadmium no data</p> <p>Concentration:</p> <p>Chromium no data</p> <p>Concentration:</p> <p>Lead Concentration: no data</p> <p>Nickel no data</p> <p>Concentration:</p>	A3NE (S)	561	7	532827 180160
	<p>BGS Estimated Soil Chemistry</p> <p>Source: British Geological Survey, National Geoscience Information Service</p> <p>Soil Sample Type: London</p> <p>Arsenic no data</p> <p>Concentration:</p> <p>Cadmium no data</p> <p>Concentration:</p> <p>Chromium no data</p> <p>Concentration:</p> <p>Lead Concentration: no data</p> <p>Nickel no data</p> <p>Concentration:</p>	A3NE (S)	579	7	533000 180158
	<p>BGS Estimated Soil Chemistry</p> <p>Source: British Geological Survey, National Geoscience Information Service</p> <p>Soil Sample Type: London</p> <p>Arsenic no data</p> <p>Concentration:</p> <p>Cadmium no data</p> <p>Concentration:</p> <p>Chromium no data</p> <p>Concentration:</p> <p>Lead Concentration: no data</p> <p>Nickel no data</p> <p>Concentration:</p>	A18SE (N)	587	7	533000 181544
	<p>BGS Estimated Soil Chemistry</p> <p>Source: British Geological Survey, National Geoscience Information Service</p> <p>Soil Sample Type: London</p> <p>Arsenic no data</p> <p>Concentration:</p> <p>Cadmium no data</p> <p>Concentration:</p> <p>Chromium no data</p> <p>Concentration:</p> <p>Lead Concentration: no data</p> <p>Nickel no data</p> <p>Concentration:</p>	A14SE (E)	623	7	533483 181000
	<p>BGS Estimated Soil Chemistry</p> <p>Source: British Geological Survey, National Geoscience Information Service</p> <p>Soil Sample Type: London</p> <p>Arsenic no data</p> <p>Concentration:</p> <p>Cadmium no data</p> <p>Concentration:</p> <p>Chromium no data</p> <p>Concentration:</p> <p>Lead Concentration: no data</p> <p>Nickel no data</p> <p>Concentration:</p>	A12SW (W)	626	7	532119 181000

Map ID	Details	Quadrant Reference (Compass Direction)	Estimated Distance From Site	Contact	NGR
	BGS Estimated Soil Chemistry Source: British Geological Survey, National Geoscience Information Service Soil Sample Type: London Arsenic: no data Concentration: Cadmium: no data Concentration: Chromium: no data Concentration: Lead Concentration: no data Nickel: no data Concentration:	A9NE (E)	671	7	533520 180597
	BGS Estimated Soil Chemistry Source: British Geological Survey, National Geoscience Information Service Soil Sample Type: London Arsenic: no data Concentration: Cadmium: no data Concentration: Chromium: no data Concentration: Lead Concentration: no data Nickel: no data Concentration:	A18SW (N)	709	7	532616 181672
	BGS Estimated Soil Chemistry Source: British Geological Survey, National Geoscience Information Service Soil Sample Type: London Arsenic: no data Concentration: Cadmium: no data Concentration: Chromium: no data Concentration: Lead Concentration: no data Nickel: no data Concentration:	A4NW (SE)	710	7	533188 180090
	BGS Estimated Soil Chemistry Source: British Geological Survey, National Geoscience Information Service Soil Sample Type: London Arsenic: no data Concentration: Cadmium: no data Concentration: Chromium: no data Concentration: Lead Concentration: no data Nickel: no data Concentration:	A3NE (S)	721	7	532803 180000
	BGS Estimated Soil Chemistry Source: British Geological Survey, National Geoscience Information Service Soil Sample Type: London Arsenic: no data Concentration: Cadmium: no data Concentration: Chromium: no data Concentration: Lead Concentration: no data Nickel: no data Concentration:	A3NW (S)	727	7	532511 180032
	BGS Estimated Soil Chemistry Source: British Geological Survey, National Geoscience Information Service Soil Sample Type: London Arsenic: no data Concentration: Cadmium: no data Concentration: Chromium: no data Concentration: Lead Concentration: no data Nickel: no data Concentration:	A3NE (S)	734	7	533000 180000

Map ID	Details	Quadrant Reference (Compass Direction)	Estimated Distance From Site	Contact	NGR
	BGS Estimated Soil Chemistry Source: British Geological Survey, National Geoscience Information Service Soil Sample Type: London Arsenic: no data Concentration: Cadmium: no data Concentration: Chromium: no data Concentration: Lead Concentration: no data Nickel: no data Concentration:	A3NW (S)	742	7	532565 180000
	BGS Estimated Soil Chemistry Source: British Geological Survey, National Geoscience Information Service Soil Sample Type: London Arsenic: no data Concentration: Cadmium: no data Concentration: Chromium: no data Concentration: Lead Concentration: no data Nickel: no data Concentration:	A7NW (W)	745	7	532000 180848
	BGS Estimated Soil Chemistry Source: British Geological Survey, National Geoscience Information Service Soil Sample Type: London Arsenic: no data Concentration: Cadmium: no data Concentration: Chromium: no data Concentration: Lead Concentration: no data Nickel: no data Concentration:	A12SW (W)	745	7	532000 180933
	BGS Estimated Soil Chemistry Source: British Geological Survey, National Geoscience Information Service Soil Sample Type: London Arsenic: no data Concentration: Cadmium: no data Concentration: Chromium: no data Concentration: Lead Concentration: no data Nickel: no data Concentration:	A12SW (W)	745	7	532000 180988
	BGS Estimated Soil Chemistry Source: British Geological Survey, National Geoscience Information Service Soil Sample Type: London Arsenic: no data Concentration: Cadmium: no data Concentration: Chromium: no data Concentration: Lead Concentration: no data Nickel: no data Concentration:	A12SW (W)	745	7	532000 181000
	BGS Estimated Soil Chemistry Source: British Geological Survey, National Geoscience Information Service Soil Sample Type: London Arsenic: no data Concentration: Cadmium: no data Concentration: Chromium: no data Concentration: Lead Concentration: no data Nickel: no data Concentration:	A18SW (N)	759	7	532475 181684

Map ID	Details	Quadrant Reference (Compass Direction)	Estimated Distance From Site	Contact	NGR
	BGS Estimated Soil Chemistry Source: British Geological Survey, National Geoscience Information Service Soil Sample Type: London Arsenic: no data Concentration: Cadmium: no data Concentration: Chromium: no data Concentration: Lead Concentration: no data Nickel: no data Concentration:	A4NW (S)	777	7	533153 180000
	BGS Estimated Soil Chemistry Source: British Geological Survey, National Geoscience Information Service Soil Sample Type: London Arsenic: no data Concentration: Cadmium: no data Concentration: Chromium: no data Concentration: Lead Concentration: no data Nickel: no data Concentration:	A12SW (W)	788	7	531957 181000
	BGS Estimated Soil Chemistry Source: British Geological Survey, National Geoscience Information Service Soil Sample Type: London Arsenic: no data Concentration: Cadmium: no data Concentration: Chromium: no data Concentration: Lead Concentration: no data Nickel: no data Concentration:	A18SW (N)	798	7	532586 181757
	BGS Estimated Soil Chemistry Source: British Geological Survey, National Geoscience Information Service Soil Sample Type: London Arsenic: no data Concentration: Cadmium: no data Concentration: Chromium: no data Concentration: Lead Concentration: no data Nickel: no data Concentration:	A12SW (W)	803	7	531941 180952
	BGS Estimated Soil Chemistry Source: British Geological Survey, National Geoscience Information Service Soil Sample Type: London Arsenic: no data Concentration: Cadmium: no data Concentration: Chromium: no data Concentration: Lead Concentration: no data Nickel: no data Concentration:	A3NW (S)	830	7	532486 179932
	BGS Estimated Soil Chemistry Source: British Geological Survey, National Geoscience Information Service Soil Sample Type: London Arsenic: no data Concentration: Cadmium: no data Concentration: Chromium: no data Concentration: Lead Concentration: no data Nickel: no data Concentration:	A12SW (W)	890	7	531855 181000

Map ID	Details	Quadrant Reference (Compass Direction)	Estimated Distance From Site	Contact	NGR
	BGS Estimated Soil Chemistry Source: British Geological Survey, National Geoscience Information Service Soil Sample Type: London Arsenic no data Concentration: Cadmium no data Concentration: Chromium no data Concentration: Lead Concentration: no data Nickel no data Concentration:	A12NW (NW)	891	7	532000 181465
	BGS Estimated Soil Chemistry Source: British Geological Survey, National Geoscience Information Service Soil Sample Type: London Arsenic no data Concentration: Cadmium no data Concentration: Chromium no data Concentration: Lead Concentration: no data Nickel no data Concentration:	A2NW (SW)	927	7	532000 180168
	BGS Estimated Soil Chemistry Source: British Geological Survey, National Geoscience Information Service Soil Sample Type: London Arsenic no data Concentration: Cadmium no data Concentration: Chromium no data Concentration: Lead Concentration: no data Nickel no data Concentration:	A2SE (S)	955	7	532424 179820
	BGS Measured Urban Soil Chemistry Source: British Geological Survey, National Geoscience Information Service Grid: 532708, 180638 Soil Sample Type: Topsoil Sample Area: London Arsenic Measured 10.00 mg/kg Concentration: Cadmium Measured 0.60 mg/kg Concentration: Chromium Measured 53.00 mg/kg Concentration: Lead Measured 77.00 mg/kg Concentration: Nickel Measured 18.00 mg/kg Concentration:	A8NW (SW)	90	4	532708 180638
	BGS Measured Urban Soil Chemistry Source: British Geological Survey, National Geoscience Information Service Grid: 532493, 180840 Soil Sample Type: Topsoil Sample Area: London Arsenic Measured 17.00 mg/kg Concentration: Cadmium Measured 0.30 mg/kg Concentration: Chromium Measured 79.00 mg/kg Concentration: Lead Measured 224.00 mg/kg Concentration: Nickel Measured 22.00 mg/kg Concentration:	A8NW (W)	251	4	532493 180840

Map ID	Details	Quadrant Reference (Compass Direction)	Estimated Distance From Site	Contact	NGR
	<p>BGS Measured Urban Soil Chemistry</p> <p>Source: British Geological Survey, National Geoscience Information Service Grid: 532890, 181340 Soil Sample Type: Topsoil Sample Area: London Arsenic Measured 14.00 mg/kg Concentration: Cadmium Measured 0.30 mg/kg Concentration: Chromium Measured 62.00 mg/kg Concentration: Lead Measured 186.00 mg/kg Concentration: Nickel Measured 23.00 mg/kg Concentration:</p>	A13NE (N)	367	4	532890 181340
	<p>BGS Measured Urban Soil Chemistry</p> <p>Source: British Geological Survey, National Geoscience Information Service Grid: 533267, 180677 Soil Sample Type: Topsoil Sample Area: London Arsenic Measured 12.00 mg/kg Concentration: Cadmium Measured 1.60 mg/kg Concentration: Chromium Measured 71.00 mg/kg Concentration: Lead Measured 128.00 mg/kg Concentration: Nickel Measured 24.00 mg/kg Concentration:</p>	A9NW (E)	409	4	533267 180677
	<p>BGS Measured Urban Soil Chemistry</p> <p>Source: British Geological Survey, National Geoscience Information Service Grid: 532659, 180320 Soil Sample Type: Topsoil Sample Area: London Arsenic Measured 22.00 mg/kg Concentration: Cadmium Measured 0.90 mg/kg Concentration: Chromium Measured 115.00 mg/kg Concentration: Lead Measured 1051.00 mg/kg Concentration: Nickel Measured 53.00 mg/kg Concentration:</p>	A8SW (S)	409	4	532659 180320
	<p>BGS Measured Urban Soil Chemistry</p> <p>Source: British Geological Survey, National Geoscience Information Service Grid: 532403, 181212 Soil Sample Type: Topsoil Sample Area: London Arsenic Measured 12.00 mg/kg Concentration: Cadmium Measured 0.30 mg/kg Concentration: Chromium Measured 60.00 mg/kg Concentration: Lead Measured 63.00 mg/kg Concentration: Nickel Measured 18.00 mg/kg Concentration:</p>	A12NE (NW)	416	4	532403 181212
	<p>BGS Measured Urban Soil Chemistry</p> <p>Source: British Geological Survey, National Geoscience Information Service Grid: 533080, 180350 Soil Sample Type: Topsoil Sample Area: London Arsenic Measured 12.00 mg/kg Concentration: Cadmium Measured 0.30 mg/kg Concentration: Chromium Measured 65.00 mg/kg Concentration: Lead Measured 71.00 mg/kg Concentration: Nickel Measured 20.00 mg/kg Concentration:</p>	A8SE (SE)	430	4	533080 180350

Map ID	Details	Quadrant Reference (Compass Direction)	Estimated Distance From Site	Contact	NGR
	BGS Measured Urban Soil Chemistry Source: British Geological Survey, National Geoscience Information Service Grid: 533260, 181200 Soil Sample Type: Topsoil Sample Area: London Arsenic Measured 14.00 mg/kg Concentration: Cadmium Measured 0.30 mg/kg Concentration: Chromium Measured 56.00 mg/kg Concentration: Lead Measured 397.00 mg/kg Concentration: Nickel Measured 24.00 mg/kg Concentration:	A14NW (NE)	459	4	533260 181200
	BGS Measured Urban Soil Chemistry Source: British Geological Survey, National Geoscience Information Service Grid: 532890, 181599 Soil Sample Type: Topsoil Sample Area: London Arsenic Measured 12.00 mg/kg Concentration: Cadmium Measured 0.30 mg/kg Concentration: Chromium Measured 66.00 mg/kg Concentration: Lead Measured 164.00 mg/kg Concentration: Nickel Measured 22.00 mg/kg Concentration:	A18SE (N)	625	4	532890 181599
	BGS Measured Urban Soil Chemistry Source: British Geological Survey, National Geoscience Information Service Grid: 532324, 180250 Soil Sample Type: Topsoil Sample Area: London Arsenic Measured 13.00 mg/kg Concentration: Cadmium Measured 0.30 mg/kg Concentration: Chromium Measured 55.00 mg/kg Concentration: Lead Measured 159.00 mg/kg Concentration: Nickel Measured 19.00 mg/kg Concentration:	A7SE (SW)	631	4	532324 180250
	BGS Measured Urban Soil Chemistry Source: British Geological Survey, National Geoscience Information Service Grid: 533631, 180766 Soil Sample Type: Topsoil Sample Area: London Arsenic Measured 27.00 mg/kg Concentration: Cadmium Measured 3.20 mg/kg Concentration: Chromium Measured 125.00 mg/kg Concentration: Lead Measured 457.00 mg/kg Concentration: Nickel Measured 43.00 mg/kg Concentration:	A9NE (E)	770	4	533631 180766
	BGS Measured Urban Soil Chemistry Source: British Geological Survey, National Geoscience Information Service Grid: 531950, 181061 Soil Sample Type: Topsoil Sample Area: London Arsenic Measured 11.00 mg/kg Concentration: Cadmium Measured 0.30 mg/kg Concentration: Chromium Measured 46.00 mg/kg Concentration: Lead Measured 67.00 mg/kg Concentration: Nickel Measured 17.00 mg/kg Concentration:	A12SW (W)	799	4	531950 181061

Map ID	Details	Quadrant Reference (Compass Direction)	Estimated Distance From Site	Contact	NGR
	<p>BGS Measured Urban Soil Chemistry</p> <p>Source: British Geological Survey, National Geoscience Information Service Grid: 533350, 181620 Soil Sample Type: Topsoil Sample Area: London Arsenic Measured 12.00 mg/kg Concentration: Cadmium Measured 0.30 mg/kg Concentration: Chromium Measured 57.00 mg/kg Concentration: Lead Measured 130.00 mg/kg Concentration: Nickel Measured 22.00 mg/kg Concentration:</p>	A19SW (NE)	810	4	533350 181620
	<p>BGS Measured Urban Soil Chemistry</p> <p>Source: British Geological Survey, National Geoscience Information Service Grid: 533685, 181189 Soil Sample Type: Topsoil Sample Area: London Arsenic Measured 16.00 mg/kg Concentration: Cadmium Measured 0.60 mg/kg Concentration: Chromium Measured 79.00 mg/kg Concentration: Lead Measured 150.00 mg/kg Concentration: Nickel Measured 28.00 mg/kg Concentration:</p>	A14NE (E)	852	4	533685 181189
	<p>BGS Measured Urban Soil Chemistry</p> <p>Source: British Geological Survey, National Geoscience Information Service Grid: 533141, 179898 Soil Sample Type: Topsoil Sample Area: London Arsenic Measured 11.00 mg/kg Concentration: Cadmium Measured 0.30 mg/kg Concentration: Chromium Measured 58.00 mg/kg Concentration: Lead Measured 49.00 mg/kg Concentration: Nickel Measured 16.00 mg/kg Concentration:</p>	A4NW (S)	869	4	533141 179898
	<p>BGS Measured Urban Soil Chemistry</p> <p>Source: British Geological Survey, National Geoscience Information Service Grid: 532258, 181798 Soil Sample Type: Topsoil Sample Area: London Arsenic Measured 15.00 mg/kg Concentration: Cadmium Measured 1.70 mg/kg Concentration: Chromium Measured 71.00 mg/kg Concentration: Lead Measured 123.00 mg/kg Concentration: Nickel Measured 28.00 mg/kg Concentration:</p>	A17SE (NW)	956	4	532258 181798
	<p>BGS Measured Urban Soil Chemistry</p> <p>Source: British Geological Survey, National Geoscience Information Service Grid: 532747, 179743 Soil Sample Type: Topsoil Sample Area: London Arsenic Measured 42.00 mg/kg Concentration: Cadmium Measured 1.10 mg/kg Concentration: Chromium Measured 91.00 mg/kg Concentration: Lead Measured 457.00 mg/kg Concentration: Nickel Measured 38.00 mg/kg Concentration:</p>	A3SW (S)	977	4	532747 179743

Map ID	Details	Quadrant Reference (Compass Direction)	Estimated Distance From Site	Contact	NGR
	BGS Urban Soil Chemistry Averages Source: British Geological Survey, National Geoscience Information Service Sample Area: London Count Id: 7189 Arsenic Minimum Concentration: 1.00 mg/kg Arsenic Average Concentration: 17.00 mg/kg Arsenic Maximum Concentration: 161.00 mg/kg Cadmium Minimum Concentration: 0.30 mg/kg Cadmium Average Concentration: 0.90 mg/kg Cadmium Maximum Concentration: 165.20 mg/kg Chromium Minimum Concentration: 13.00 mg/kg Chromium Average Concentration: 79.00 mg/kg Chromium Maximum Concentration: 2094.00 mg/kg Lead Minimum Concentration: 11.00 mg/kg Lead Average Concentration: 280.00 mg/kg Lead Maximum Concentration: 10000.00 mg/kg Nickel Minimum Concentration: 2.00 mg/kg Nickel Average Concentration: 28.00 mg/kg Nickel Maximum Concentration: 506.00 mg/kg	A8NE (N)	0	4	532803 180848
	Coal Mining Affected Areas In an area that might not be affected by coal mining				
	Non Coal Mining Areas of Great Britain No Hazard				
	Potential for Collapsible Ground Stability Hazards Hazard Potential: No Hazard Source: British Geological Survey, National Geoscience Information Service	A8NW (S)	0	4	532794 180774
	Potential for Collapsible Ground Stability Hazards Hazard Potential: Very Low Source: British Geological Survey, National Geoscience Information Service	A8NE (N)	0	4	532803 180848
	Potential for Collapsible Ground Stability Hazards Hazard Potential: Very Low Source: British Geological Survey, National Geoscience Information Service	A8NE (S)	43	4	532827 180678
	Potential for Collapsible Ground Stability Hazards Hazard Potential: Low Source: British Geological Survey, National Geoscience Information Service	A13SE (NE)	77	4	532925 181024
	Potential for Compressible Ground Stability Hazards Hazard Potential: Moderate Source: British Geological Survey, National Geoscience Information Service	A8NW (S)	0	4	532794 180774
	Potential for Compressible Ground Stability Hazards Hazard Potential: No Hazard Source: British Geological Survey, National Geoscience Information Service	A8NE (N)	0	4	532803 180848
	Potential for Compressible Ground Stability Hazards Hazard Potential: No Hazard Source: British Geological Survey, National Geoscience Information Service	A8NE (S)	43	4	532827 180678
	Potential for Ground Dissolution Stability Hazards No Hazard				
	Potential for Landslide Ground Stability Hazards Hazard Potential: Very Low Source: British Geological Survey, National Geoscience Information Service	A8NE (N)	0	4	532803 180848
	Potential for Landslide Ground Stability Hazards Hazard Potential: Low Source: British Geological Survey, National Geoscience Information Service	A8NE (S)	0	4	532810 180754
	Potential for Landslide Ground Stability Hazards Hazard Potential: Low Source: British Geological Survey, National Geoscience Information Service	A8NE (S)	77	4	532807 180643

Map ID	Details	Quadrant Reference (Compass Direction)	Estimated Distance From Site	Contact	NGR
	Potential for Running Sand Ground Stability Hazards Hazard Potential: Very Low Source: British Geological Survey, National Geoscience Information Service	A8NE (N)	0	4	532803 180848
	Potential for Running Sand Ground Stability Hazards Hazard Potential: No Hazard Source: British Geological Survey, National Geoscience Information Service	A13SE (NE)	77	4	532925 181024
	Potential for Running Sand Ground Stability Hazards Hazard Potential: Low Source: British Geological Survey, National Geoscience Information Service	A13SW (NW)	108	4	532635 180987
	Potential for Shrinking or Swelling Clay Ground Stability Hazards Hazard Potential: Low Source: British Geological Survey, National Geoscience Information Service	A8NW (S)	0	4	532794 180774
	Potential for Shrinking or Swelling Clay Ground Stability Hazards Hazard Potential: Moderate Source: British Geological Survey, National Geoscience Information Service	A13SE (N)	0	4	532812 180975
	Potential for Shrinking or Swelling Clay Ground Stability Hazards Hazard Potential: No Hazard Source: British Geological Survey, National Geoscience Information Service	A8NE (N)	0	4	532803 180848
	Potential for Shrinking or Swelling Clay Ground Stability Hazards Hazard Potential: No Hazard Source: British Geological Survey, National Geoscience Information Service	A8NE (S)	43	4	532827 180678
	Potential for Shrinking or Swelling Clay Ground Stability Hazards Hazard Potential: Very Low Source: British Geological Survey, National Geoscience Information Service	A13SE (NE)	77	4	532925 181024
	Potential for Shrinking or Swelling Clay Ground Stability Hazards Hazard Potential: Very Low Source: British Geological Survey, National Geoscience Information Service	A13SW (NW)	108	4	532635 180987
	Potential for Shrinking or Swelling Clay Ground Stability Hazards Hazard Potential: No Hazard Source: British Geological Survey, National Geoscience Information Service	A13SW (W)	209	4	532488 180927
	Radon Potential - Radon Protection Measures Protection Measure: No radon protective measures are necessary in the construction of new dwellings or extensions Source: British Geological Survey, National Geoscience Information Service	A8NE (N)	0	4	532803 180848
	Radon Potential - Radon Affected Areas Affected Area: The property is in a lower probability radon area, as less than 1% of homes are above the action level Source: British Geological Survey, National Geoscience Information Service	A8NE (N)	0	4	532803 180848

Map ID	Details	Quadrant Reference (Compass Direction)	Estimated Distance From Site	Contact	NGR
75	Contemporary Trade Directory Entries Name: Mercedes Benz City Location: Phoenix House, 18, King William Street, London, EC4N 7HE Classification: Car Dealers Status: Inactive Positional Accuracy: Automatically positioned to the address	A13SE (NE)	0	-	532819 180881
75	Contemporary Trade Directory Entries Name: Ibase Digitisation Services Location: 14, Nicholas Lane, London, EC4N 7BN Classification: Photo & Digital Imaging Bureaus Status: Inactive Positional Accuracy: Automatically positioned to the address	A13SW (N)	0	-	532802 180897
76	Contemporary Trade Directory Entries Name: Iris Financial Location: Minster House, 12, Arthur Street, London, EC4R 9AB Classification: Engineering Services Status: Inactive Positional Accuracy: Automatically positioned to the address	A8NW (SW)	0	-	532769 180769
77	Contemporary Trade Directory Entries Name: Jacobs Digital Photo & Video Location: 124-126 Cannon St, London, EC4N 6AS Classification: Photo & Digital Imaging Bureaus Status: Inactive Positional Accuracy: Manually positioned to the address or location	A8NE (E)	0	-	532832 180840
77	Contemporary Trade Directory Entries Name: Business Wire Europe Ltd Location: 24, Martin Lane, London, EC4R 0DR Classification: Distribution Services Status: Active Positional Accuracy: Automatically positioned to the address	A8NE (S)	0	-	532810 180806
78	Contemporary Trade Directory Entries Name: Evolution Agriculture Location: Pountney Hill House, 6 Laurence Pountney Hill, London, EC4R 0BL Classification: Agricultural Engineers Status: Inactive Positional Accuracy: Manually positioned to the address or location	A8NW (W)	1	-	532743 180825
79	Contemporary Trade Directory Entries Name: Capcity Cosmetic Location: 123, Cannon Street, London, EC4N 5AX Classification: Electrolysis Status: Inactive Positional Accuracy: Automatically positioned to the address	A13SW (NW)	8	-	532736 180907
80	Contemporary Trade Directory Entries Name: Natexis Metals Ltd Location: Capital House, 85 King William St, London, EC4N 7BL Classification: Non-Ferrous Metals Status: Inactive Positional Accuracy: Manually positioned to the address or location	A13SW (N)	19	-	532792 180994
81	Contemporary Trade Directory Entries Name: Entergy Enterprise Location: Equitable House, 47, King William Street, London, EC4R 9JD Classification: Power Transmission Services Status: Inactive Positional Accuracy: Automatically positioned to the address	A8NE (SE)	23	-	532884 180806
82	Contemporary Trade Directory Entries Name: Serabi Mining Location: Cleary House, 21-23, St. Swithin's Lane, London, EC4N 8AD Classification: Metals - Mining Status: Inactive Positional Accuracy: Manually positioned to the address or location	A13SW (NW)	30	-	532714 180960
83	Contemporary Trade Directory Entries Name: Devco Pharmaceuticals Ltd Location: 60, Lombard Street, London, EC3V 9EA Classification: Chemists' & Pharmacists' Suppliers & Wholesalers Status: Inactive Positional Accuracy: Manually positioned to the address or location	A13SE (NE)	52	-	532880 181023
84	Contemporary Trade Directory Entries Name: Montise Location: 16-18, Monument Street, London, EC3R 8AJ Classification: Telecommunications Equipment & Systems Status: Inactive Positional Accuracy: Manually positioned to the address or location	A8NE (SE)	62	-	532923 180733

Map ID	Details	Quadrant Reference (Compass Direction)	Estimated Distance From Site	Contact	NGR
84	Contemporary Trade Directory Entries Name: Valero Uk Ltd Location: St. Magnus House, 3 Lower Thames St, London, EC3R 6HE Classification: Oil Companies Status: Inactive Positional Accuracy: Manually positioned to the road within the address or location	A8NE (SE)	69	-	532920 180686
85	Contemporary Trade Directory Entries Name: Metromedia Fiber Network Uk Ltd Location: Centurion House, 24, Monument Street, London, EC3R 8AQ Classification: Telecommunications Equipment & Systems Status: Inactive Positional Accuracy: Manually positioned to the address or location	A8NE (SE)	76	-	532936 180718
85	Contemporary Trade Directory Entries Name: Daihatsu Diesel (Europe) Ltd Location: Peninsular House, 36, Monument Street, London, EC3R 8LJ Classification: Engine Manufacturers & Distributors Status: Inactive Positional Accuracy: Automatically positioned to the address	A8NE (SE)	114	-	532973 180702
86	Contemporary Trade Directory Entries Name: Curtec Uk Ltd Location: 68, Lombard Street, London, EC3V 9LJ Classification: Packaging Materials Manufacturers & Suppliers Status: Inactive Positional Accuracy: Automatically positioned to the address	A13SE (N)	79	-	532829 181053
86	Contemporary Trade Directory Entries Name: Apres Systems Location: 7, Birchin Lane, London, EC3V 9BW Classification: Office Furniture & Equipment Status: Inactive Positional Accuracy: Manually positioned to the address or location	A13SE (N)	98	-	532871 181073
86	Contemporary Trade Directory Entries Name: Tm Lewin Location: 32, Cornhill, London, EC3V 3SG Classification: Shirt Makers Status: Inactive Positional Accuracy: Manually positioned to the address or location	A13SE (N)	127	-	532868 181101
87	Contemporary Trade Directory Entries Name: Carsuppliers Ltd Location: 78, Cannon Street, London, EC4N 6AE Classification: Car Dealers Status: Active Positional Accuracy: Manually positioned to the address or location	A13SW (W)	92	-	532652 180875
87	Contemporary Trade Directory Entries Name: Telaplant Ltd Location: Elizabeth House, Cannon Street, London, EC4N 6HH Classification: Telecommunications Equipment & Systems Status: Inactive Positional Accuracy: Automatically positioned to the address	A13SW (W)	95	-	532650 180867
87	Contemporary Trade Directory Entries Name: Kwik Foto Ltd Location: Cannon Street Station, Cannon Street, London, EC4N 6AP Classification: Photographic Processors Status: Inactive Positional Accuracy: Manually positioned to the address or location	A13SW (W)	121	-	532623 180888
88	Contemporary Trade Directory Entries Name: Allergy Pharmaceutical Ltd Location: 52-54, Gracechurch Street, London, EC3V 0EH Classification: Pharmaceutical Manufacturers & Distributors Status: Inactive Positional Accuracy: Automatically positioned to the address	A13SE (E)	107	-	532968 180865
88	Contemporary Trade Directory Entries Name: Lundin Oil & Gas Ltd Location: 52-54, Gracechurch Street, London, EC3V 0EH Classification: Oil Companies Status: Inactive Positional Accuracy: Automatically positioned to the address	A13SE (E)	107	-	532968 180865
88	Contemporary Trade Directory Entries Name: Clickcopy.Com Location: 8-9, Talbot Court, London, EC3V 0BP Classification: Photocopiers Status: Inactive Positional Accuracy: Automatically positioned to the address	A13SE (E)	130	-	532991 180855

Map ID	Details	Quadrant Reference (Compass Direction)	Estimated Distance From Site	Contact	NGR
89	Contemporary Trade Directory Entries Name: Houlder Ltd Location: 22, Cousin Lane, London, EC4R 3TE Classification: Marine Engineers Status: Active Positional Accuracy: Manually positioned within the geographical locality	A8NW (W)	137	-	532607 180844
90	Contemporary Trade Directory Entries Name: Coassi Clean Location: Bank Station, Cornhill, London, EC3V 3LA Classification: Dry Cleaners Status: Active Positional Accuracy: Automatically positioned to the address	A13SW (N)	142	-	532704 181111
91	Contemporary Trade Directory Entries Name: Barron Marine Services Ltd Location: St. Michaels Rectory, St. Michael's Alley, London, EC3V 9DS Classification: Chandlers Status: Inactive Positional Accuracy: Manually positioned to the address or location	A13SE (NE)	146	-	532962 181080
91	Contemporary Trade Directory Entries Name: Kall Kwik Location: 45-47, Cornhill, London, EC3V 3PF Classification: Printers Status: Active Positional Accuracy: Manually positioned to the address or location	A13SE (NE)	164	-	532952 181112
92	Contemporary Trade Directory Entries Name: Penhaligons Ltd Location: 8, Royal Exchange, London, EC3V 3LL Classification: Perfume Suppliers Status: Inactive Positional Accuracy: Automatically positioned to the address	A13SW (N)	164	-	532802 181139
92	Contemporary Trade Directory Entries Name: Paul A Young Fine Chocolates Location: 20, Royal Exchange, London, EC3V 3LP Classification: Confectionery Manufacturers Status: Inactive Positional Accuracy: Automatically positioned to the address	A13SW (N)	164	-	532802 181139
92	Contemporary Trade Directory Entries Name: Penhaligons Location: 4, Royal Exchange, London, EC3V 3LL Classification: Perfume Suppliers Status: Active Positional Accuracy: Automatically positioned to the address	A13SW (N)	164	-	532802 181139
93	Contemporary Trade Directory Entries Name: Fwd Ltd Location: 81, Gracechurch Street, London, EC3V 0LP Classification: Printers Status: Inactive Positional Accuracy: Automatically positioned to the address	A13SE (NE)	171	-	533024 181023
93	Contemporary Trade Directory Entries Name: Robert Dyas Ltd Location: 82, Gracechurch Street, London, EC3V 0AD Classification: Hardware Status: Inactive Positional Accuracy: Automatically positioned to the address	A13SE (NE)	180	-	533030 181034
93	Contemporary Trade Directory Entries Name: Jeeves Of Belgravia Location: 43-45, Leadenhall Market, London, EC3V 1LT Classification: Dry Cleaners Status: Active Positional Accuracy: Automatically positioned to the address	A13SE (NE)	201	-	533058 181012
93	Contemporary Trade Directory Entries Name: Snappy Snaps Location: 37, Leadenhall Market, London, EC3V 1LT Classification: Photographic Processors Status: Inactive Positional Accuracy: Automatically positioned to the address	A13SE (NE)	216	-	533069 181030
94	Contemporary Trade Directory Entries Name: Indigo Clothing Ltd Location: Bucklersbury House, Walbrook, London, EC4N 8EL Classification: T-Shirts Status: Inactive Positional Accuracy: Manually positioned to the address or location	A13SW (NW)	175	-	532576 181024

Map ID	Details	Quadrant Reference (Compass Direction)	Estimated Distance From Site	Contact	NGR
95	Contemporary Trade Directory Entries Name: Optimus Cleaning Services Location: 78 Cornhill, London, EC3V 3QQ Classification: Commercial Cleaning Services Status: Active Positional Accuracy: Manually positioned within the geographical locality	A13SE (NE)	180	-	532938 181137
96	Contemporary Trade Directory Entries Name: Rentokil Pest Control Location: 16-18, Eastcheap, London, EC3M 1BD Classification: Pest & Vermin Control Status: Inactive Positional Accuracy: Manually positioned to the address or location	A8NE (E)	183	-	533044 180796
96	Contemporary Trade Directory Entries Name: Capital Systems Ltd Location: 16-18, Eastcheap, London, EC3M 1BD Classification: Printers Status: Inactive Positional Accuracy: Automatically positioned to the address	A8NE (E)	184	-	533044 180796
96	Contemporary Trade Directory Entries Name: Rentokil Pest Control Location: 16-18, Eastcheap, London, EC3M 1BD Classification: Pest & Vermin Control Status: Active Positional Accuracy: Automatically positioned to the address	A8NE (E)	184	-	533044 180796
96	Contemporary Trade Directory Entries Name: Solo Industries Ltd Location: Peek House, 20, Eastcheap, London, EC3M 1EB Classification: Metal Industries - Primary Status: Inactive Positional Accuracy: Manually positioned to the address or location	A8NE (E)	218	-	533079 180797
96	Contemporary Trade Directory Entries Name: Central China Goldfields Location: Peek House, 20, Eastcheap, London, EC3M 1EB Classification: Mineral Merchants Status: Inactive Positional Accuracy: Manually positioned to the address or location	A8NE (E)	218	-	533079 180797
96	Contemporary Trade Directory Entries Name: Rentokil Property Care Location: Peek House, 20, Eastcheap, London, EC3M 1EB Classification: Damp & Dry Rot Control Status: Active Positional Accuracy: Automatically positioned to the address	A8NE (E)	218	-	533079 180797
97	Contemporary Trade Directory Entries Name: Capital Security Shredding Ltd Location: Dyers Hall Buildings, 11-13, Dowgate Hill, London, EC4R 2SU Classification: Waste Disposal Services Status: Inactive Positional Accuracy: Automatically positioned to the address	A8NW (W)	194	-	532550 180845
98	Contemporary Trade Directory Entries Name: Pineland Haulage Ltd Location: 22, Lovat Lane, London, EC3R 8PE Classification: Road Haulage Services Status: Inactive Positional Accuracy: Automatically positioned to the address	A8NE (SE)	195	-	533055 180709
98	Contemporary Trade Directory Entries Name: South African Sugar Association Location: 16-18, St. Mary At Hill, London, EC3R 8EF Classification: Sugar Refiners & Suppliers Status: Inactive Positional Accuracy: Manually positioned to the address or location	A8NE (SE)	209	-	533069 180702
99	Contemporary Trade Directory Entries Name: Thresher & Glenny Ltd Location: 2, Gracechurch Street, London, EC3V 0DP Classification: Shirt Makers Status: Inactive Positional Accuracy: Automatically positioned to the address	A13SE (NE)	197	-	533020 181090
99	Contemporary Trade Directory Entries Name: Webster Bros Location: 56-57, Cornhill, London, EC3V 3PD Classification: Shirt Makers Status: Inactive Positional Accuracy: Automatically positioned to the address	A13SE (NE)	208	-	533012 181117

Map ID	Details	Quadrant Reference (Compass Direction)	Estimated Distance From Site	Contact	NGR
99	Contemporary Trade Directory Entries Name: Octopus Interiors Location: 59-60, Cornhill, London, EC3V 3PD Classification: Office Furniture & Equipment Status: Active Positional Accuracy: Automatically positioned to the address	A13SE (NE)	215	-	533022 181116
99	Contemporary Trade Directory Entries Name: Cheese At Leadenhall Location: 4-5, Leadenhall Market, London, EC3V 1LR Classification: Cheese Makers & Suppliers Status: Active Positional Accuracy: Automatically positioned to the address	A13SE (NE)	217	-	533053 181074
100	Contemporary Trade Directory Entries Name: Crabtree & Evelyn Ltd Location: Unit 8, The Concourse, 1, Poultry, London, EC2R 8EN Classification: Toiletries Status: Inactive Positional Accuracy: Automatically positioned to the address	A13SW (NW)	209	-	532575 181097
100	Contemporary Trade Directory Entries Name: Crabtree & Evelyn Location: Unit 8, The Concourse, 1, Poultry, London, EC2R 8EN Classification: Toiletries Status: Active Positional Accuracy: Automatically positioned to the address	A13SW (NW)	209	-	532575 181097
101	Contemporary Trade Directory Entries Name: Supasnaps Location: 37, Eastcheap, London, EC3M 1DT Classification: Photographic Processors Status: Inactive Positional Accuracy: Manually positioned to the address or location	A8NE (E)	226	-	533087 180833
101	Contemporary Trade Directory Entries Name: Sketchley Retail Ltd Location: 37, Eastcheap, London, EC3M 1DT Classification: Dry Cleaners Status: Inactive Positional Accuracy: Automatically positioned to the address	A8NE (E)	227	-	533087 180833
101	Contemporary Trade Directory Entries Name: Iss Machinery Services Ltd Location: 37-39, Eastcheap, London, EC3M 1DT Classification: Ship Builders, Repairs & Fittings Status: Inactive Positional Accuracy: Automatically positioned to the address	A8NE (E)	227	-	533087 180833
102	Contemporary Trade Directory Entries Name: Cory Environmental Ltd Location: Walbrook Wharf, Upper Thames Street, London, EC4R 3TD Classification: Waste Disposal Services Status: Active Positional Accuracy: Automatically positioned to the address	A8NW (W)	227	-	532518 180757
102	Contemporary Trade Directory Entries Name: Mrs Environmental Enterprise Location: Walbrook Wharf, Upper Thames Street, London, EC4R 3TD Classification: Cleaning Materials & Equipment Status: Active Positional Accuracy: Automatically positioned to the address	A8NW (W)	227	-	532518 180757
103	Contemporary Trade Directory Entries Name: Sky Photographic Services Ltd Location: 64a, Cannon Street, London, EC4N 6AE Classification: Photographic Processors Status: Inactive Positional Accuracy: Automatically positioned to the address	A13SW (W)	230	-	532515 180937
103	Contemporary Trade Directory Entries Name: Summit Petroleum Location: 23, College Hill, London, EC4R 2RP Classification: Oil Companies Status: Active Positional Accuracy: Automatically positioned to the address	A13SW (W)	246	-	532499 180907
103	Contemporary Trade Directory Entries Name: C I Business Services Ltd Location: 75, Cannon Street, London, EC4N 5BN Classification: Commercial Cleaning Services Status: Inactive Positional Accuracy: Manually positioned to the address or location	A13SW (W)	256	-	532489 180977

Map ID	Details	Quadrant Reference (Compass Direction)	Estimated Distance From Site	Contact	NGR
103	Contemporary Trade Directory Entries Name: Curtec Uk Ltd Location: 75, Cannon Street, London, EC4N 5BN Classification: Drums, Kegs, Barrels & Casks Status: Inactive Positional Accuracy: Automatically positioned to the address	A13SW (W)	256	-	532489 180977
103	Contemporary Trade Directory Entries Name: Bezier Corporate Print Location: 75, Cannon Street, London, EC4N 5BN Classification: Printers Status: Inactive Positional Accuracy: Manually positioned to the address or location	A13SW (W)	256	-	532489 180977
103	Contemporary Trade Directory Entries Name: Rigg Europe Ltd Location: 75, Cannon Street, London, EC4N 5BN Classification: Chemicals & Allied Products Status: Inactive Positional Accuracy: Manually positioned to the address or location	A13SW (W)	256	-	532489 180977
103	Contemporary Trade Directory Entries Name: Thomas Pink Location: 60, Cannon Street, London, EC4N 6LY Classification: Shirt Makers Status: Active Positional Accuracy: Automatically positioned to the address	A13SW (W)	271	-	532474 180942
104	Contemporary Trade Directory Entries Name: Pulse Light Clinic Location: 150-152, Fenchurch Street, London, EC3M 6BB Classification: Electrolysis Status: Inactive Positional Accuracy: Manually positioned to the address or location	A13SE (E)	262	-	533123 180935
104	Contemporary Trade Directory Entries Name: Pink Thomas Ltd Location: 16, Cullum Street, London, EC3M 7JJ Classification: Shirt Makers Status: Inactive Positional Accuracy: Automatically positioned to the address	A13SE (E)	277	-	533138 180971
105	Contemporary Trade Directory Entries Name: Ethos Communication Solutions Location: 73, Leadenhall Market, London, EC3V 1LT Classification: Photocopiers Status: Active Positional Accuracy: Automatically positioned to the address	A13SE (NE)	264	-	533119 181028
106	Contemporary Trade Directory Entries Name: Williams Energy Marketing & Trading Europe Location: 60, Queen Victoria Street, London, EC4N 4SX Classification: Gas Suppliers Status: Inactive Positional Accuracy: Automatically positioned to the address	A13SW (NW)	268	-	532494 181069
107	Contemporary Trade Directory Entries Name: Rentokil Specialist Hygiene Location: Victoria House, 1-3, College Hill, London, EC4R 2RA Classification: Commercial Cleaning Services Status: Active Positional Accuracy: Automatically positioned to the address	A13SW (W)	276	-	532468 180914
107	Contemporary Trade Directory Entries Name: Rentokil Property Care Location: Victoria House, 1-3, College Hill, London, EC4R 2RA Classification: Damp & Dry Rot Control Status: Active Positional Accuracy: Automatically positioned to the address	A13SW (W)	276	-	532468 180914
107	Contemporary Trade Directory Entries Name: Rentokil Pest Control Location: Victoria House, 1-3, College Hill, London, EC4R 2RA Classification: Pest & Vermin Control Status: Active Positional Accuracy: Automatically positioned to the address	A13SW (W)	276	-	532468 180914
108	Contemporary Trade Directory Entries Name: Kepco Service Location: 36, Old Jewry, London, EC2R 8DD Classification: Electricity Companies Status: Active Positional Accuracy: Automatically positioned to the address	A13SW (NW)	290	-	532526 181166

Map ID	Details	Quadrant Reference (Compass Direction)	Estimated Distance From Site	Contact	NGR
108	Contemporary Trade Directory Entries Name: K D D I Location: Atlas House, 1-7, King Street, London, EC2V 8AU Classification: Telecommunications Equipment & Systems Status: Inactive Positional Accuracy: Automatically positioned to the address	A13NW (NW)	340	-	532488 181197
108	Contemporary Trade Directory Entries Name: 24 Hr Rubbish Collection Location: Call Centre, London, EC2R 8AB Classification: Waste Disposal Services Status: Inactive Positional Accuracy: Manually positioned within the geographical locality	A13NW (NW)	341	-	532519 181230
109	Contemporary Trade Directory Entries Name: Hager Ltd Location: Warwick House, 65-66, Queen Street, London, EC4R 1EB Classification: Electrical Goods Sales, Manufacturers & Wholesalers Status: Inactive Positional Accuracy: Manually positioned to the address or location	A12SE (W)	290	-	532454 180912
109	Contemporary Trade Directory Entries Name: Argus Resources (UK) Ltd Location: Swan House, 33, Queen Street, London, EC4R 1ES Classification: Oil Fuel Distributors Status: Inactive Positional Accuracy: Automatically positioned to the address	A12SE (W)	336	-	532408 180904
110	Contemporary Trade Directory Entries Name: Pulse Light Clinic Location: 141, Fenchurch Street, London, EC3M 6BL Classification: Electrolysis Status: Active Positional Accuracy: Automatically positioned to the address	A14SW (E)	296	-	533157 180948
110	Contemporary Trade Directory Entries Name: Molton Brown Emporium Location: Fenchurch St, London, EC3M 6BL Classification: Cosmetic Manufacturers Status: Inactive Positional Accuracy: Manually positioned to the road within the address or location	A14SW (E)	297	-	533158 180926
110	Contemporary Trade Directory Entries Name: Thomas Pink Ltd Location: 24, Cullum Street, London, EC3M 7JJ Classification: Shirt Makers Status: Active Positional Accuracy: Automatically positioned to the address	A14SW (E)	310	-	533171 180947
110	Contemporary Trade Directory Entries Name: The Gas Forum Location: 10, Fenchurch Street, London, EC3M 3BE Classification: Oil & Gas Exploration Supplies & Services Status: Active Positional Accuracy: Manually positioned to the road within the address or location	A14SW (E)	343	-	533204 180937
111	Contemporary Trade Directory Entries Name: Normand City Of Ltd Location: 72, Upper Thames Street, London, EC4R 3TA Classification: Car Dealers Status: Inactive Positional Accuracy: Automatically positioned to the address	A7NE (W)	300	-	532445 180752
111	Contemporary Trade Directory Entries Name: Alan Day Location: 72, Upper Thames Street, London, EC4R 3TA Classification: Car Dealers Status: Inactive Positional Accuracy: Automatically positioned to the address	A7NE (W)	300	-	532445 180752
112	Contemporary Trade Directory Entries Name: City Slickers Location: 34-36, Lime Street, London, EC3M 7AT Classification: Dry Cleaners Status: Active Positional Accuracy: Automatically positioned to the address	A14SW (NE)	301	-	533160 181001
112	Contemporary Trade Directory Entries Name: T M Lewin Location: 34-36, Lime Street, London, EC3M 7AT Classification: Shirt Makers Status: Inactive Positional Accuracy: Automatically positioned to the address	A14SW (NE)	301	-	533160 181001

Map ID	Details	Quadrant Reference (Compass Direction)	Estimated Distance From Site	Contact	NGR
112	Contemporary Trade Directory Entries Name: Koch Supply & Trading Co Ltd Location: Fountain House, 130, Fenchurch Street, London, EC3M 5DJ Classification: Oil Companies Status: Active Positional Accuracy: Automatically positioned to the address	A14SW (E)	336	-	533197 180987
112	Contemporary Trade Directory Entries Name: Birleys Location: Fountain House, 130, Fenchurch Street, London, EC3M 5DJ Classification: Meat Product Manufacturers & Wholesalers Status: Inactive Positional Accuracy: Manually positioned to the address or location	A14SW (E)	336	-	533197 180987
113	Contemporary Trade Directory Entries Name: Eastend Cleaners Location: 43a Queen Victoria St, London, EC4N 4SF Classification: Cleaning Services - Domestic Status: Active Positional Accuracy: Manually positioned within the geographical locality	A12SE (NW)	303	-	532443 181003
113	Contemporary Trade Directory Entries Name: Connelly-Manton (Printing) Ltd Location: Albert Buildings, 49, Queen Victoria Street, London, EC4N 4SA Classification: Printers Status: Inactive Positional Accuracy: Automatically positioned to the address	A12SE (NW)	303	-	532443 181003
113	Contemporary Trade Directory Entries Name: Snappy Snaps Location: 53a, Queen Victoria Street, London, EC4N 4SG Classification: Photographic Processors Status: Inactive Positional Accuracy: Automatically positioned to the address	A12SE (NW)	303	-	532443 181003
114	Contemporary Trade Directory Entries Name: Robert Dyas Ltd Location: 6, Queen Street, London, EC4N 1SP Classification: Hardware Status: Active Positional Accuracy: Automatically positioned to the address	A12SE (NW)	320	-	532453 181108
115	Contemporary Trade Directory Entries Name: London Marine Consultants Ltd Location: Pinnacle House, 23-26, St. Dunstan's Hill, London, EC3R 8HN Classification: Marine Engineers Status: Inactive Positional Accuracy: Automatically positioned to the address	A9NW (E)	334	-	533194 180704
115	Contemporary Trade Directory Entries Name: Port Of London Authority Location: Bakers Hall, 7, Harp Lane, London, EC3R 6LB Classification: Ports, Docks & Harbours Status: Active Positional Accuracy: Automatically positioned to the address	A9NW (E)	378	-	533237 180688
115	Contemporary Trade Directory Entries Name: Port Of London Authority Location: Bakers Hall, 7, Harp Lane, London, EC3R 6LB Classification: Ports, Docks & Harbours Status: Inactive Positional Accuracy: Automatically positioned to the address	A9NW (E)	378	-	533237 180688
116	Contemporary Trade Directory Entries Name: T & T Beverages Ltd Location: 40, Queen Street, London, EC4R 1HN Classification: Soft Drinks - Manufacturers Status: Inactive Positional Accuracy: Manually positioned to the address or location	A12SE (W)	334	-	532411 180853
117	Contemporary Trade Directory Entries Name: Dnp (Uk) Co Ltd Location: 27, Throgmorton Street, London, EC2N 2AQ Classification: Printers Status: Active Positional Accuracy: Automatically positioned to the address	A13NE (N)	336	-	532899 181309
117	Contemporary Trade Directory Entries Name: Zen Research Uk Plc Location: Austin Friars House, 2-6, Austin Friars, London, EC2N 2HD Classification: Computer Manufacturers Status: Inactive Positional Accuracy: Manually positioned to the address or location	A13NE (N)	358	-	532931 181326

Map ID	Details	Quadrant Reference (Compass Direction)	Estimated Distance From Site	Contact	NGR
117	Contemporary Trade Directory Entries Name: Itochu Petroleum Co Singapore Pte Ltd Location: Austin Friars House, 2-6, Austin Friars, London, EC2N 2HD Classification: Oil Fuel Distributors Status: Inactive Positional Accuracy: Automatically positioned to the address	A13NE (N)	359	-	532931 181326
117	Contemporary Trade Directory Entries Name: Bupa Wellness Centre Location: Austin Friars House, 2-6, Austin Friars, London, EC2N 2HD Classification: Hospitals Status: Inactive Positional Accuracy: Automatically positioned to the address	A13NE (N)	359	-	532931 181326
117	Contemporary Trade Directory Entries Name: Rentokil Property Care Location: Austin Friars, London, EC2N 2QP Classification: Damp & Dry Rot Control Status: Active Positional Accuracy: Manually positioned within the geographical locality	A13NE (N)	367	-	532898 181340
117	Contemporary Trade Directory Entries Name: Tim (UK) Location: 27, Austin Friars, London, EC2N 2QP Classification: Freight Forwarders Status: Inactive Positional Accuracy: Automatically positioned to the address	A13NE (N)	367	-	532898 181340
118	Contemporary Trade Directory Entries Name: Scientific Instruments Makers Co Location: Glaziers Hall, 9, Montague Close, London, SE1 9DD Classification: Scientific Apparatus & Instruments - Manufacturers Status: Inactive Positional Accuracy: Automatically positioned to the address	A8SW (S)	345	-	532753 180375
118	Contemporary Trade Directory Entries Name: South Hook Gas Co Location: Two, London Bridge, London, SE1 9RA Classification: Gas - Industrial & Medical Suppliers Status: Active Positional Accuracy: Manually positioned to the address or location	A8SW (S)	345	-	532753 180375
119	Contemporary Trade Directory Entries Name: Nortel Networks UK Ltd Location: 120, Old Broad Street, London, EC2N 1AR Classification: Telecommunications Equipment & Systems Status: Inactive Positional Accuracy: Manually positioned to the address or location	A13NE (N)	355	-	532958 181316
120	Contemporary Trade Directory Entries Name: Complete Interior Solutions Ltd Location: Third Floor Well Court House, 8-9 Well Court, London, EC4M 9DN Classification: Office Furniture & Equipment Status: Inactive Positional Accuracy: Manually positioned to the address or location	A12SE (NW)	357	-	532408 181095
120	Contemporary Trade Directory Entries Name: T M Lewin Location: 49-51, Bow Lane, London, EC4M 9DL Classification: Shirt Makers Status: Inactive Positional Accuracy: Manually positioned to the address or location	A12SE (NW)	370	-	532404 181118
120	Contemporary Trade Directory Entries Name: Jotun Paints (Europe) Ltd Location: Bow La, London, EC4M 9DL Classification: Coating Specialists Status: Inactive Positional Accuracy: Manually positioned to the road within the address or location	A12SE (NW)	378	-	532390 181106
120	Contemporary Trade Directory Entries Name: Richard Dental Studio Location: 2, Bow Lane, London, EC4M 9EE Classification: Medical & Dental Laboratories Status: Active Positional Accuracy: Automatically positioned to the address	A12SE (NW)	389	-	532380 181111
120	Contemporary Trade Directory Entries Name: Evolution Voice & Data Location: 1, Bow Lane, London, EC4M 9EE Classification: Telecommunications Equipment & Systems Status: Active Positional Accuracy: Automatically positioned to the address	A12SE (NW)	390	-	532382 181118

Map ID	Details	Quadrant Reference (Compass Direction)	Estimated Distance From Site	Contact	NGR
120	<p>Contemporary Trade Directory Entries</p> <p>Name: Evolution Voice & Data Location: 1, Bow Lane, London, EC4M 9EE Classification: Telecommunications Equipment & Systems Status: Inactive Positional Accuracy: Automatically positioned to the address</p>	A12SE (NW)	390	-	532382 181118
120	<p>Contemporary Trade Directory Entries</p> <p>Name: Sytner City Location: 56-57, Cheapside, London, EC2V 6AU Classification: Car Dealers Status: Inactive Positional Accuracy: Automatically positioned to the address</p>	A12SE (NW)	395	-	532394 181155
121	<p>Contemporary Trade Directory Entries</p> <p>Name: Institute Of Conservation Location: 1, London Bridge, London, SE1 9BG Classification: Art Restoration & Picture Cleaning Status: Inactive Positional Accuracy: Automatically positioned to the address</p>	A8SE (S)	363	-	532822 180357
121	<p>Contemporary Trade Directory Entries</p> <p>Name: Conservation Register Location: 1, London Bridge, London, SE1 9BG Classification: Antiques - Repairing & Restoring Status: Active Positional Accuracy: Manually positioned to the address or location</p>	A8SE (S)	363	-	532822 180357
121	<p>Contemporary Trade Directory Entries</p> <p>Name: Petro-Canada Uk Ltd Location: 1 London Bridge, London, SE1 9BG Classification: Oil & Gas Exploration Supplies & Services Status: Inactive Positional Accuracy: Manually positioned to the address or location</p>	A8SE (S)	364	-	532822 180356
121	<p>Contemporary Trade Directory Entries</p> <p>Name: Boundacre Location: 8, London Bridge Walk, London, SE1 2SX Classification: Dry Cleaners Status: Inactive Positional Accuracy: Automatically positioned to the address</p>	A8SE (S)	398	-	532853 180322
122	<p>Contemporary Trade Directory Entries</p> <p>Name: Ono Pharma Uk Ltd Location: Basildon House, 7-11, Moorgate, London, EC2R 6AF Classification: Pharmaceutical Manufacturers & Distributors Status: Inactive Positional Accuracy: Automatically positioned to the address</p>	A13NW (N)	364	-	532636 181322
123	<p>Contemporary Trade Directory Entries</p> <p>Name: Feelclean Drycleaners Ltd Location: 14, Bow Lane, London, EC4M 9AL Classification: Dry Cleaners Status: Active Positional Accuracy: Automatically positioned to the address</p>	A12SE (NW)	380	-	532370 181034
123	<p>Contemporary Trade Directory Entries</p> <p>Name: Feelclean Drycleaners Ltd Location: 14, Bow Lane, London, EC4M 9AL Classification: Dry Cleaners Status: Inactive Positional Accuracy: Automatically positioned to the address</p>	A12SE (NW)	380	-	532370 181034
123	<p>Contemporary Trade Directory Entries</p> <p>Name: Feel Clean Location: 14, Bow Lane, London, EC4M 9AL Classification: Dry Cleaners Status: Active Positional Accuracy: Automatically positioned to the address</p>	A12SE (NW)	380	-	532370 181034
123	<p>Contemporary Trade Directory Entries</p> <p>Name: Prontaprint Location: 19, Watling Street, London, EC4M 9BR Classification: Printers Status: Inactive Positional Accuracy: Automatically positioned to the address</p>	A12SE (NW)	397	-	532357 181060
124	<p>Contemporary Trade Directory Entries</p> <p>Name: London Bridge Hospital Location: 3rd Floor, 29 Tooley Street, London, SE1 2PR Classification: Hospitals Status: Inactive Positional Accuracy: Manually positioned to the address or location</p>	A8SE (S)	394	-	532938 180334

Map ID	Details	Quadrant Reference (Compass Direction)	Estimated Distance From Site	Contact	NGR
124	Contemporary Trade Directory Entries Name: Anthony Davis Location: 27, Tooley Street, London, SE1 2PR Classification: Hospitals Status: Active Positional Accuracy: Automatically positioned to the address	A8SE (S)	394	-	532939 180334
124	Contemporary Trade Directory Entries Name: London Bridge Hospital Location: 27, Tooley Street, London, SE1 2PR Classification: Hospitals Status: Active Positional Accuracy: Automatically positioned to the address	A8SE (S)	394	-	532939 180334
124	Contemporary Trade Directory Entries Name: S P A Blaney Location: 27, Tooley Street, London, SE1 2PR Classification: Hospitals Status: Active Positional Accuracy: Automatically positioned to the address	A8SE (S)	394	-	532939 180334
125	Contemporary Trade Directory Entries Name: A2sea Location: 23, Austin Friars, London, EC2N 2QP Classification: Turbine Manufacturers Status: Inactive Positional Accuracy: Automatically positioned to the address	A13NE (N)	398	-	532894 181372
125	Contemporary Trade Directory Entries Name: Initial Facilities Location: 14, Austin Friars, London, EC2N 2HE Classification: Commercial Cleaning Services Status: Inactive Positional Accuracy: Manually positioned to the address or location	A13NE (N)	433	-	532930 181402
125	Contemporary Trade Directory Entries Name: Rentokil Pest Control Location: 14, Austin Friars, London, EC2N 2HE Classification: Pest & Vermin Control Status: Active Positional Accuracy: Automatically positioned to the address	A13NE (N)	433	-	532930 181402
126	Contemporary Trade Directory Entries Name: Aldwych International Ltd Location: 30, King Street, London, EC2V 8EH Classification: Engineering Services Status: Active Positional Accuracy: Automatically positioned to the address	A12NE (NW)	400	-	532462 181259
127	Contemporary Trade Directory Entries Name: Northpoint Printing Ltd Location: 118, Fenchurch Street, London, EC3M 5BA Classification: Printers Status: Active Positional Accuracy: Automatically positioned to the address	A14SW (E)	402	-	533263 180986
127	Contemporary Trade Directory Entries Name: J Services Ltd Location: Plantation Ho, Fenchurch St, London, EC3M 4BT Classification: Electrical Goods Sales, Manufacturers & Wholesalers Status: Inactive Positional Accuracy: Manually positioned to the road within the address or location	A14SW (E)	438	-	533298 180980
128	Contemporary Trade Directory Entries Name: Hanjin Heavy Industries & Construction Co Ltd Location: 28 Great Tower St, London, EC3R 5AQ Classification: Ship Builders, Repairs & Fittings Status: Inactive Positional Accuracy: Manually positioned to the address or location	A9NW (E)	406	-	533265 180684
129	Contemporary Trade Directory Entries Name: Climate Bridge Location: Colechurch House, 1, London Bridge Walk, London, SE1 2SX Classification: Carbon Products Status: Active Positional Accuracy: Manually positioned to the address or location	A8SE (S)	411	-	532850 180309
130	Contemporary Trade Directory Entries Name: The Perfume Shop Location: 107, Cheapside, London, EC2V 6DN Classification: Perfume Suppliers Status: Active Positional Accuracy: Automatically positioned to the address	A12NE (NW)	430	-	532383 181207

Map ID	Details	Quadrant Reference (Compass Direction)	Estimated Distance From Site	Contact	NGR
131	Contemporary Trade Directory Entries Name: Raritan Computer Uk Ltd Location: 36, Great St. Helen's, London, EC3A 6AP Classification: Computer Manufacturers Status: Inactive Positional Accuracy: Manually positioned to the address or location	A14NW (NE)	430	-	533146 181296
131	Contemporary Trade Directory Entries Name: Infrastructure Adviser Engineering Co Location: 35, Great St. Helen's, London, EC3A 6HB Classification: Engineering Services Status: Inactive Positional Accuracy: Automatically positioned to the address	A14NW (NE)	436	-	533156 181296
132	Contemporary Trade Directory Entries Name: Klader Location: Blackwell House, Guildhall Yard, London, EC2V 5AE Classification: Laboratory Equipment Status: Inactive Positional Accuracy: Manually positioned to the address or location	A13NW (NW)	432	-	532497 181330
133	Contemporary Trade Directory Entries Name: Etrali (Uk) Ltd Location: Piercy House, 7-9, Cophthall Avenue, London, EC2R 7NJ Classification: Telecommunications Equipment & Systems Status: Inactive Positional Accuracy: Automatically positioned to the address	A13NW (N)	438	-	532759 181413
134	Contemporary Trade Directory Entries Name: Greenwich Energy Trading Ltd Location: 16, Winchester Walk, London, SE1 9AQ Classification: Electricity Companies Status: Inactive Positional Accuracy: Automatically positioned to the address	A8SW (SW)	439	-	532565 180320
134	Contemporary Trade Directory Entries Name: Borough Wines Location: 14, Winchester Walk, London, SE1 9AG Classification: Wire Products - Manufacturers Status: Inactive Positional Accuracy: Automatically positioned to the address	A8SW (SW)	451	-	532565 180307
134	Contemporary Trade Directory Entries Name: Utbobeer Location: 14 Winchester Walk, London, SE1 9AG Classification: Abrasive Products - Wholesalers Status: Inactive Positional Accuracy: Manually positioned to the address or location	A8SW (SW)	452	-	532564 180306
135	Contemporary Trade Directory Entries Name: The Colour Co Location: 35, Cannon Street, London, EC4M 5SB Classification: Printers Status: Active Positional Accuracy: Automatically positioned to the address	A12SE (W)	444	-	532306 181043
136	Contemporary Trade Directory Entries Name: Minco Plc Location: Painters Hall Chambers, 8, Little Trinity Lane, London, EC4V 2AN Classification: Metals - Mining Status: Active Positional Accuracy: Manually positioned to the address or location	A12SE (W)	448	-	532297 180910
137	Contemporary Trade Directory Entries Name: Central Japan Railway Co Location: Bow Bells House, 11, Bread Street, London, EC4M 9BE Classification: Railways Status: Inactive Positional Accuracy: Automatically positioned to the address	A12SE (NW)	450	-	532326 181139
137	Contemporary Trade Directory Entries Name: Taiheiyo Cement Corporation Location: Bread St, London, EC4M 9BE Classification: Cement Manufacturers & Distributors Status: Inactive Positional Accuracy: Manually positioned to the road within the address or location	A12SE (NW)	464	-	532302 181113
138	Contemporary Trade Directory Entries Name: Copperbelt Minerals Location: Georgian House, 63, Coleman Street, London, EC2R 5BB Classification: Metals - Mining Status: Inactive Positional Accuracy: Manually positioned to the address or location	A13NW (N)	452	-	532652 181417

Map ID	Details	Quadrant Reference (Compass Direction)	Estimated Distance From Site	Contact	NGR
139	Contemporary Trade Directory Entries Name: C S M Ltd Location: 55, Bishopsgate, London, EC2N 3AS Classification: Air Conditioning Equipment & Systems Status: Active Positional Accuracy: Manually positioned to the address or location	A13NE (NE)	457	-	533115 181354
140	Contemporary Trade Directory Entries Name: S S R A Location: Goldings House, 2, Hays Lane, London, SE1 2HB Classification: Railways Status: Inactive Positional Accuracy: Manually positioned to the address or location	A8SE (SE)	457	-	533091 180325
140	Contemporary Trade Directory Entries Name: Scarpa Location: Unit 3/5, Hays Galleria, Counter Street, London, SE1 2HD Classification: Dry Cleaners Status: Inactive Positional Accuracy: Manually positioned to the address or location	A8SE (SE)	493	-	533105 180292
141	Contemporary Trade Directory Entries Name: Mallinckrodt Baker Location: Bankside House, 107-112, Leadenhall Street, London, EC3A 4AH Classification: Chemicals & Allied Products Status: Inactive Positional Accuracy: Automatically positioned to the address	A14SW (NE)	468	-	533285 181173
141	Contemporary Trade Directory Entries Name: Northern Petroleum Plc Location: Bankside House, 107-112, Leadenhall Street, London, EC3A 4AH Classification: Oil & Gas Exploration Supplies & Services Status: Inactive Positional Accuracy: Automatically positioned to the address	A14SW (NE)	468	-	533285 181173
141	Contemporary Trade Directory Entries Name: Somers Press Location: Bankside House, 107-112, Leadenhall Street, London, EC3A 4AH Classification: Printers Status: Inactive Positional Accuracy: Automatically positioned to the address	A14SW (NE)	468	-	533285 181173
142	Contemporary Trade Directory Entries Name: Tate & Lyle Plc Location: Sugar Quay, Lower Thames Street, London, EC3R 6DQ Classification: Sugar Refiners & Suppliers Status: Inactive Positional Accuracy: Automatically positioned to the address	A9NW (SE)	470	-	533310 180583
143	Contemporary Trade Directory Entries Name: Robert Dyas Ltd Location: 6, Byward Street, London, EC3R 5AS Classification: Hardware Status: Inactive Positional Accuracy: Automatically positioned to the address	A9NW (E)	478	-	533339 180737
144	Contemporary Trade Directory Entries Name: Snappy Snaps Location: 20, Borough High Street, London, SE1 9QG Classification: Photographic Processors Status: Inactive Positional Accuracy: Manually positioned to the address or location	A8SW (S)	487	-	532694 180237
144	Contemporary Trade Directory Entries Name: Repro Image Ltd Location: 3, Bedale Street, London, SE1 9AL Classification: Copying & Duplicating Services Status: Inactive Positional Accuracy: Automatically positioned to the address	A8SW (S)	510	-	532654 180218
144	Contemporary Trade Directory Entries Name: Borough Market Cleaners Location: 8, Southwark Street, London, SE1 1TL Classification: Commercial Cleaning Services Status: Inactive Positional Accuracy: Automatically positioned to the address	A8SW (S)	538	-	532653 180190
145	Contemporary Trade Directory Entries Name: Color Co The Location: 109, Fenchurch Street, London, EC3M 5JS Classification: Copying & Duplicating Services Status: Inactive Positional Accuracy: Automatically positioned to the address	A14SW (E)	488	-	533346 181021

Map ID	Details	Quadrant Reference (Compass Direction)	Estimated Distance From Site	Contact	NGR
146	Contemporary Trade Directory Entries Name: Alloy Wheel Refurbishment Ltd Location: 60-61 Mark La, London, EC3R 7ND Classification: Alloys Status: Inactive Positional Accuracy: Manually positioned within the geographical locality	A9NW (E)	490	-	533351 180838
147	Contemporary Trade Directory Entries Name: Linetor Ltd Location: 15, Borough High Street, London, SE1 9SE Classification: Commercial Cleaning Services Status: Inactive Positional Accuracy: Automatically positioned to the address	A8SW (S)	493	-	532734 180228
148	Contemporary Trade Directory Entries Name: Atpac Agencies (Uk) Ltd Location: 65 London Wall, London, EC2M 5TU Classification: Marine Equipment & Supplies Status: Inactive Positional Accuracy: Manually positioned to the address or location	A13NE (N)	495	-	532826 181470
148	Contemporary Trade Directory Entries Name: City Radiology Associates Location: 65, London Wall, London, EC2M 5TU Classification: X-Ray Services Status: Inactive Positional Accuracy: Automatically positioned to the address	A13NE (N)	496	-	532827 181471
148	Contemporary Trade Directory Entries Name: Transcribe Ltd Location: 58, London Wall, London, EC2M 5TR Classification: Copying & Duplicating Services Status: Inactive Positional Accuracy: Automatically positioned to the address	A13NE (N)	497	-	532827 181472
148	Contemporary Trade Directory Entries Name: Transcribe Location: 58, London Wall, London, EC2M 5TR Classification: Printers Status: Active Positional Accuracy: Automatically positioned to the address	A13NE (N)	497	-	532827 181472
148	Contemporary Trade Directory Entries Name: Createmaster Location: 65, London Wall, London, EC2M 5TU Classification: Engineering Services Status: Inactive Positional Accuracy: Automatically positioned in the proximity of the address	A13NE (N)	510	-	532846 181484
148	Contemporary Trade Directory Entries Name: Transcribe The Print People Location: 58, London Wall, London, EC2M 5TR Classification: Copying & Duplicating Services Status: Active Positional Accuracy: Automatically positioned to the address	A13NE (N)	529	-	532807 181504
149	Contemporary Trade Directory Entries Name: Tm Lewin Location: 77 London Wall, London, EC2M 5NG Classification: Shirt Makers Status: Inactive Positional Accuracy: Manually positioned to the address or location	A13NE (N)	500	-	532921 181471
150	Contemporary Trade Directory Entries Name: L & R Wooderson Location: 123-124, Cheapside, London, EC2V 6BT Classification: Shirt Makers Status: Inactive Positional Accuracy: Automatically positioned to the address	A12NE (NW)	505	-	532298 181211
151	Contemporary Trade Directory Entries Name: International Power Plc Location: Senator House, 85, Queen Victoria Street, London, EC4V 4HQ Classification: Electricity Generating & Distributing Equipment Status: Active Positional Accuracy: Automatically positioned to the address	A12SE (W)	509	-	532235 180894
152	Contemporary Trade Directory Entries Name: Mitie Ltd Location: 53 Tooley St, London, SE1 2QN Classification: Engineering Services Status: Active Positional Accuracy: Manually positioned to the address or location	A8SE (S)	513	-	533041 180240

Map ID	Details	Quadrant Reference (Compass Direction)	Estimated Distance From Site	Contact	NGR
153	Contemporary Trade Directory Entries Name: Sterling Financial Print Location: 16, St. Helen's Place, London, EC3A 6DF Classification: Printers Status: Inactive Positional Accuracy: Automatically positioned to the address	A14NW (NE)	521	-	533218 181353
153	Contemporary Trade Directory Entries Name: Kall Kwik Location: 5, Camomile Street, London, EC3A 7BH Classification: Printers Status: Inactive Positional Accuracy: Automatically positioned to the address	A14NW (NE)	564	-	533247 181385
153	Contemporary Trade Directory Entries Name: All Rubbish Cleared Location: 1, Camomile Street, London, EC3A 7BH Classification: Rubbish Clearance Status: Active Positional Accuracy: Manually positioned to the address or location	A14NW (NE)	564	-	533247 181385
153	Contemporary Trade Directory Entries Name: Fastmarkets Location: 12-20 Camomile St, London, EC3A 7PT Classification: Metal Industries - Primary Status: Inactive Positional Accuracy: Manually positioned to the address or location	A14NW (NE)	567	-	533272 181365
153	Contemporary Trade Directory Entries Name: Peninsular Electronics Ltd Location: 12-20, Camomile Street, London, EC3A 7AS Classification: Marine Engineers Status: Inactive Positional Accuracy: Automatically positioned to the address	A14NW (NE)	568	-	533273 181366
153	Contemporary Trade Directory Entries Name: Burness Corlett Three Quays Ltd Location: 12-20, Camomile Street, London, EC3A 7AS Classification: Marine Engineers Status: Inactive Positional Accuracy: Automatically positioned to the address	A14NW (NE)	568	-	533273 181366
154	Contemporary Trade Directory Entries Name: Neals Yard Dairy Location: 6-8, Park Street, London, SE1 9AB Classification: Dairies Status: Inactive Positional Accuracy: Automatically positioned to the address	A8SW (SW)	532	-	532541 180229
154	Contemporary Trade Directory Entries Name: Neals Yard Dairy Location: 6-8, Park Street, London, SE1 9AB Classification: Cheese Makers & Suppliers Status: Inactive Positional Accuracy: Automatically positioned to the address	A8SW (SW)	532	-	532541 180229
154	Contemporary Trade Directory Entries Name: Neal'S Yard Dairy Location: 6-8, Park Street, London, SE1 9AB Classification: Cheese Makers & Suppliers Status: Inactive Positional Accuracy: Automatically positioned to the address	A8SW (SW)	532	-	532541 180229
154	Contemporary Trade Directory Entries Name: A F Suter & Co Ltd Location: Thames House, 18, Park Street, London, SE1 9EQ Classification: Plastics - Raw Materials Status: Inactive Positional Accuracy: Automatically positioned to the address	A8SW (SW)	547	-	532504 180229
154	Contemporary Trade Directory Entries Name: Edge Lighting Ltd Location: 5, Park Street, London, SE1 9AB Classification: Lighting Manufacturers Status: Inactive Positional Accuracy: Manually positioned to the address or location	A8SW (S)	552	-	532548 180205
154	Contemporary Trade Directory Entries Name: Sinetica Location: 5, Park Street, London, SE1 9AB Classification: Office Furniture & Equipment Status: Inactive Positional Accuracy: Manually positioned to the address or location	A8SW (S)	552	-	532548 180205

Map ID	Details	Quadrant Reference (Compass Direction)	Estimated Distance From Site	Contact	NGR
154	Contemporary Trade Directory Entries Name: Edge Lighting Services Location: 5 Park St, London, SE1 9AB Classification: Lighting Manufacturers Status: Inactive Positional Accuracy: Manually positioned to the address or location	A8SW (S)	553	-	532547 180204
155	Contemporary Trade Directory Entries Name: Hicks Bros Produce Ltd Location: Thames House, 18, Park Street, London, SE1 9EQ Classification: Food Products - Manufacturers Status: Inactive Positional Accuracy: Automatically positioned to the address	A8SW (SW)	537	-	532490 180248
155	Contemporary Trade Directory Entries Name: First Stop Direct Location: First Floor, Thames House, 18, Park Street, London, SE1 9EL Classification: T-Shirts Status: Inactive Positional Accuracy: Automatically positioned to the address	A8SW (SW)	537	-	532490 180248
156	Contemporary Trade Directory Entries Name: Consortia Group Location: 60, Moorgate, London, EC2R 6EL Classification: Printers Status: Active Positional Accuracy: Automatically positioned to the address	A13NW (N)	543	-	532720 181517
156	Contemporary Trade Directory Entries Name: Consortia Print & Office Supplies Ltd Location: 60, Moorgate, London, EC2R 6EL Classification: Printers Status: Inactive Positional Accuracy: Automatically positioned to the address	A13NW (N)	543	-	532720 181517
157	Contemporary Trade Directory Entries Name: Powergen UK Plc Location: 53, New Broad Street, London, EC2M 1SL Classification: Electricity Companies Status: Inactive Positional Accuracy: Automatically positioned to the address	A13NE (N)	548	-	532990 181507
157	Contemporary Trade Directory Entries Name: Thomas Pink Ltd Location: 16, Blomfield Street, London, EC2M 7AJ Classification: Shirt Makers Status: Active Positional Accuracy: Automatically positioned to the address	A13NE (N)	551	-	532964 181516
158	Contemporary Trade Directory Entries Name: Niu Solutions Location: 125, Wood Street, London, EC2V 7AN Classification: Telecommunications Equipment & Systems Status: Active Positional Accuracy: Manually positioned to the address or location	A12NE (NW)	548	-	532277 181260
158	Contemporary Trade Directory Entries Name: Global Maritime Location: Saddlers House, 44, Gutter Lane, London, EC2V 6BR Classification: Marine Engineers Status: Active Positional Accuracy: Automatically positioned to the address	A12NE (NW)	584	-	532238 181266
159	Contemporary Trade Directory Entries Name: V S A Resources Location: 43, London Wall, London, EC2M 5TF Classification: Metals - Mining Status: Inactive Positional Accuracy: Automatically positioned to the address	A18SW (N)	549	-	532733 181524
159	Contemporary Trade Directory Entries Name: Smartech (UK) Plc Location: 43, London Wall, London, EC2M 5TF Classification: Photocopiers Status: Active Positional Accuracy: Automatically positioned to the address	A18SW (N)	549	-	532733 181524
159	Contemporary Trade Directory Entries Name: Beluga Projects UK Ltd Location: 43, London Wall, London, EC2M 5TF Classification: Cargo Handling Services Status: Inactive Positional Accuracy: Manually positioned to the address or location	A18SW (N)	549	-	532733 181524

Map ID	Details	Quadrant Reference (Compass Direction)	Estimated Distance From Site	Contact	NGR
160	Contemporary Trade Directory Entries Name: Cogent Investment Operations Ltd Location: Pearl House, 55-59, Moorgate, London, EC2R 6PA Classification: Bus & Coach Operators & Stations Status: Inactive Positional Accuracy: Automatically positioned to the address	A13NW (N)	552	-	532663 181520
161	Contemporary Trade Directory Entries Name: London Bed Bug Location: Flat 6,41 Crutched Friars, London, EC3N 2AE Classification: Pest & Vermin Control Status: Inactive Positional Accuracy: Manually positioned within the geographical locality	A14SW (E)	558	-	533419 180903
161	Contemporary Trade Directory Entries Name: Pest Control Location: 41 Crutched Friars, London, EC3N 2AE Classification: Pest & Vermin Control Status: Active Positional Accuracy: Manually positioned to the address or location	A14SW (E)	558	-	533419 180903
161	Contemporary Trade Directory Entries Name: London Pest Control Team Location: Flat 1, 41, Crutched Friars, London, EC3N 2AE Classification: Pest & Vermin Control Status: Inactive Positional Accuracy: Automatically positioned to the address	A14SW (E)	558	-	533419 180903
161	Contemporary Trade Directory Entries Name: House Cleaning Location: Flat 1, 41, Crutched Friars, London, EC3N 2AE Classification: Cleaning Services - Domestic Status: Inactive Positional Accuracy: Automatically positioned to the address	A14SW (E)	558	-	533419 180903
161	Contemporary Trade Directory Entries Name: Fantastic Cleaners Location: 41 Crutched Friars, London, EC3N 2AE Classification: Cleaning Services - Domestic Status: Inactive Positional Accuracy: Manually positioned to the address or location	A14SW (E)	558	-	533419 180903
161	Contemporary Trade Directory Entries Name: London Pest Control Team Location: Flat 1, 41, Crutched Friars, London, EC3N 2AE Classification: Pest & Vermin Control Status: Active Positional Accuracy: Automatically positioned to the address	A14SW (E)	558	-	533419 180903
161	Contemporary Trade Directory Entries Name: 1st Online Solutions Ltd Location: Flat 1, 41, Crutched Friars, London, EC3N 2AE Classification: Cleaning Services - Domestic Status: Active Positional Accuracy: Automatically positioned to the address	A14SW (E)	558	-	533419 180903
161	Contemporary Trade Directory Entries Name: House Cleaning Location: 41, Crutched Friars, London, EC3N 2AE Classification: Cleaning Services - Domestic Status: Inactive Positional Accuracy: Manually positioned within the geographical locality	A14SW (E)	581	-	533442 180905
161	Contemporary Trade Directory Entries Name: C 2 C Location: Fenchurch Street Station, Fenchurch Place, LONDON, EC3M 4AJ Classification: Railways Status: Inactive Positional Accuracy: Automatically positioned to the address	A14SW (E)	590	-	533451 180919
161	Contemporary Trade Directory Entries Name: Colorama Free Film Photo Centres Location: Fenchurch Street Station, Fenchurch Place, London, EC3M 4AJ Classification: Photographic Processors Status: Inactive Positional Accuracy: Manually positioned to the address or location	A14SW (E)	590	-	533451 180919
161	Contemporary Trade Directory Entries Name: Fenchurch Street Station Location: Fenchurch Street Station, Fenchurch Place, LONDON, EC3M 4AJ Classification: Railways Status: Active Positional Accuracy: Automatically positioned to the address	A14SW (E)	590	-	533451 180919

Map ID	Details	Quadrant Reference (Compass Direction)	Estimated Distance From Site	Contact	NGR
161	Contemporary Trade Directory Entries Name: Yinka Folawiyo & Sons (London) Ltd Location: Lloyds Avenue House, 6, Lloyd's Avenue, London, EC3N 3AX Classification: Freight Forwarders Status: Inactive Positional Accuracy: Manually positioned to the address or location	A14SW (E)	598	-	533459 180959
161	Contemporary Trade Directory Entries Name: Japan Ship Centre Location: Lloyds Avenue House, 6, Lloyd's Avenue, London, EC3N 3AX Classification: Ship Builders, Repairs & Fittings Status: Inactive Positional Accuracy: Automatically positioned to the address	A14SW (E)	598	-	533459 180959
161	Contemporary Trade Directory Entries Name: Fantastic Services Aldgate Location: 20 Crutched Friars, London, EC3N 2AE Classification: Cleaning Services - Domestic Status: Inactive Positional Accuracy: Manually positioned within the geographical locality	A14SW (E)	605	-	533466 180894
162	Contemporary Trade Directory Entries Name: Sumitomo Heavy Industries (Europe) Ltd Location: 31, Bury Street, London, EC3A 5AG Classification: Ship Builders, Repairs & Fittings Status: Inactive Positional Accuracy: Automatically positioned to the address	A14NW (NE)	562	-	533373 181207
162	Contemporary Trade Directory Entries Name: Space2.Com Location: 4-10, Heneage Lane, London, EC3A 5DQ Classification: Office Furniture & Equipment Status: Inactive Positional Accuracy: Automatically positioned to the address	A14NW (NE)	586	-	533384 181238
162	Contemporary Trade Directory Entries Name: Photographic Wallpaper Services Location: 4-10, Heneage Lane, London, EC3A 5DQ Classification: Wallpapers & Wall Coverings Status: Inactive Positional Accuracy: Manually positioned to the address or location	A14NW (NE)	586	-	533384 181238
163	Contemporary Trade Directory Entries Name: Eurogulf Minerals & Metals Ltd Location: 2, London Wall Buildings, London, EC2M 5PP Classification: Non-Ferrous Metals Status: Inactive Positional Accuracy: Automatically positioned to the address	A18SE (N)	568	-	532915 181540
163	Contemporary Trade Directory Entries Name: N B T S Location: 3, London Wall Buildings, London, EC2M 5PD Classification: Railways Status: Inactive Positional Accuracy: Automatically positioned to the address	A18SE (N)	568	-	532915 181540
163	Contemporary Trade Directory Entries Name: Kentucky Oil & Gas Plc Location: 2, London Wall Buildings, London, EC2M 5UU Classification: Oil & Gas Exploration Supplies & Services Status: Active Positional Accuracy: Automatically positioned to the address	A18SE (N)	568	-	532915 181540
164	Contemporary Trade Directory Entries Name: China Classification Society London Cooperation Ltd Location: 100, Fenchurch Street, London, EC3M 5LG Classification: Packaging & Wrapping Equipment & Supplies Status: Active Positional Accuracy: Automatically positioned to the address	A14SW (E)	572	-	533423 181078
164	Contemporary Trade Directory Entries Name: Colour T C R Location: 65-68, Leadenhall Street, London, EC3A 2AD Classification: Copying & Duplicating Services Status: Inactive Positional Accuracy: Manually positioned to the address or location	A14SW (E)	584	-	533432 181099
164	Contemporary Trade Directory Entries Name: Colour T C R Location: 65-68, Leadenhall Street, London, EC3A 2AD Classification: Copying & Duplicating Services Status: Inactive Positional Accuracy: Manually positioned to the address or location	A14SW (E)	584	-	533432 181099

Map ID	Details	Quadrant Reference (Compass Direction)	Estimated Distance From Site	Contact	NGR
165	Contemporary Trade Directory Entries Name: Morning Foods Location: Suite 51/52, The Hop Exchange, 24, Southwark Street, London, SE1 1TY Classification: Food Products - Manufacturers Status: Inactive Positional Accuracy: Automatically positioned to the address	A3NW (S)	575	-	532587 180167
165	Contemporary Trade Directory Entries Name: Solway Shipping Ltd Location: Suite 75/76, The Hop Exchange, 24, Southwark Street, London, SE1 1TY Classification: Freight Forwarders Status: Inactive Positional Accuracy: Automatically positioned to the address	A3NW (S)	575	-	532587 180167
165	Contemporary Trade Directory Entries Name: SbfI Ltd Location: Suite 27/33, The Hop Exchange, 24, Southwark Street, London, SE1 1TY Classification: Furniture Manufacturers - Home & Office Status: Active Positional Accuracy: Automatically positioned to the address	A3NW (S)	575	-	532587 180167
165	Contemporary Trade Directory Entries Name: Optim Contract Services Location: Suite 10/11, The Hop Exchange, 24, Southwark Street, London, SE1 1TY Classification: Commercial Cleaning Services Status: Active Positional Accuracy: Automatically positioned to the address	A3NW (S)	575	-	532587 180167
165	Contemporary Trade Directory Entries Name: Millers Choice Location: Suite 53/55, The Hop Exchange, 24, Southwark Street, London, SE1 1TY Classification: Mills & Millers Status: Inactive Positional Accuracy: Automatically positioned to the address	A3NW (S)	575	-	532587 180167
165	Contemporary Trade Directory Entries Name: Morning Foods Ltd Location: The Hop Exchange, 24, Southwark Street, London, SE1 1TY Classification: Mills & Millers Status: Inactive Positional Accuracy: Automatically positioned to the address	A3NW (S)	575	-	532587 180167
166	Contemporary Trade Directory Entries Name: Guys & St Thomas Nhs Foundation Trust Location: St. Thomas Street, London, SE1 9RT Classification: Hospitals Status: Active Positional Accuracy: Automatically positioned to the address	A3NW (S)	578	-	532730 180143
166	Contemporary Trade Directory Entries Name: Pitney Bowes Office Direct Location: New City Court, 20, St. Thomas Street, London, SE1 9RS Classification: Mailing Machines & Equipment Status: Inactive Positional Accuracy: Automatically positioned to the address	A3NW (S)	578	-	532730 180143
166	Contemporary Trade Directory Entries Name: Facicom International Location: New City Court, 20, St. Thomas Street, London, SE1 9RS Classification: Telecommunications Equipment & Systems Status: Inactive Positional Accuracy: Automatically positioned to the address	A3NW (S)	578	-	532730 180143
167	Contemporary Trade Directory Entries Name: Hour Photos Location: 55, Borough High Street, London, SE1 1NE Classification: Photographic Processors Status: Inactive Positional Accuracy: Automatically positioned to the address	A3NW (S)	582	-	532668 180143
168	Contemporary Trade Directory Entries Name: Cargo Systems (Uk) Ltd Location: 40, Basinghall Street, London, EC2V 5DE Classification: Cargo Handling Services Status: Inactive Positional Accuracy: Manually positioned to the address or location	A18SW (N)	592	-	532544 181532
168	Contemporary Trade Directory Entries Name: Kissei Pharma Europe Location: 40, Basinghall Street, London, EC2V 5DE Classification: Pharmaceutical Manufacturers & Distributors Status: Inactive Positional Accuracy: Automatically positioned to the address	A18SW (N)	592	-	532544 181532

Map ID	Details	Quadrant Reference (Compass Direction)	Estimated Distance From Site	Contact	NGR
168	Contemporary Trade Directory Entries Name: Central Japan Railway Co Location: 40, Basinghall Street, London, EC2V 5DE Classification: Railways Status: Active Positional Accuracy: Manually positioned to the address or location	A18SW (N)	592	-	532544 181532
168	Contemporary Trade Directory Entries Name: Samsung Engineering Location: 40, Basinghall Street, London, EC2V 5DE Classification: Chemical Engineers Status: Inactive Positional Accuracy: Automatically positioned to the address	A18SW (N)	592	-	532544 181532
169	Contemporary Trade Directory Entries Name: Cleaning & Support Services Association Location: Salisbury House, London Wall, London, EC2M 5QQ Classification: Commercial Cleaning Services Status: Active Positional Accuracy: Manually positioned to the address or location	A18SW (N)	599	-	532786 181574
169	Contemporary Trade Directory Entries Name: Saharas International Ltd Location: Salisbury House, London Wall, London, EC2M 5QQ Classification: Food Products - Manufacturers Status: Active Positional Accuracy: Manually positioned to the address or location	A18SW (N)	613	-	532775 181588
169	Contemporary Trade Directory Entries Name: Sasebo Heavy Industries Co Ltd Location: Salisbury House, London Wall, London, EC2M 5QQ Classification: Boatbuilders & Repairers Status: Inactive Positional Accuracy: Manually positioned to the address or location	A18SW (N)	614	-	532775 181588
169	Contemporary Trade Directory Entries Name: Luso Electronic Products Ltd Location: Salisbury House, London Wall, London, EC2M 5QQ Classification: Electronic Component Manufacturers & Distributors Status: Active Positional Accuracy: Automatically positioned to the address	A18SW (N)	614	-	532775 181588
169	Contemporary Trade Directory Entries Name: Jeeves Of Belgravia Location: 80, Moorgate, London, EC2M 6SE Classification: Dry Cleaners Status: Inactive Positional Accuracy: Automatically positioned to the address	A18SW (N)	625	-	532747 181599
169	Contemporary Trade Directory Entries Name: Jeeves Of Belgravia Location: 80, Moorgate, London, EC2M 6SE Classification: Dry Cleaners Status: Inactive Positional Accuracy: Automatically positioned to the address	A18SW (N)	625	-	532747 181599
170	Contemporary Trade Directory Entries Name: Toyama (Europe) Ltd Location: Dashwood House, 69, Old Broad Street, London, EC2M 1QS Classification: Chemists' & Pharmacists' Suppliers & Wholesalers Status: Inactive Positional Accuracy: Automatically positioned to the address	A13NE (NE)	603	-	533130 181514
171	Contemporary Trade Directory Entries Name: Harrison Lovegrove Location: 1, Aldermanbury Square, London, EC2V 7SB Classification: Oil Companies Status: Inactive Positional Accuracy: Manually positioned to the address or location	A12NE (NW)	605	-	532421 181486
171	Contemporary Trade Directory Entries Name: Sagola Ltd Location: Royex House, 5, Aldermanbury Square, London, EC2V 7HR Classification: Paint Spraying Equipment & Accessories Status: Inactive Positional Accuracy: Manually positioned to the address or location	A17SE (NW)	650	-	532394 181523
171	Contemporary Trade Directory Entries Name: Oxoil Ltd Location: Royex House, 5, Aldermanbury Square, London, EC2V 7HR Classification: Oil Companies Status: Inactive Positional Accuracy: Manually positioned to the address or location	A17SE (NW)	651	-	532394 181523

Map ID	Details	Quadrant Reference (Compass Direction)	Estimated Distance From Site	Contact	NGR
172	Contemporary Trade Directory Entries Name: Blurb Location: 24, Southwark Bridge Road, London, SE1 9HF Classification: Printers Status: Active Positional Accuracy: Automatically positioned to the address	A7SE (SW)	611	-	532271 180335
172	Contemporary Trade Directory Entries Name: Normand (City Of London) Ltd Location: 105, Sumner Street, London, SE1 9HZ Classification: Garage Services Status: Inactive Positional Accuracy: Automatically positioned to the address	A7SE (SW)	638	-	532226 180347
172	Contemporary Trade Directory Entries Name: Alan Day Volkswagen Location: 105, Sumner Street, London, SE1 9HZ Classification: Car Dealers Status: Active Positional Accuracy: Automatically positioned to the address	A7SE (SW)	638	-	532226 180347
173	Contemporary Trade Directory Entries Name: Tokyo Marine Location: Lloyd's Av, London, EC3N 3AE Classification: Marine Electrical Services Status: Active Positional Accuracy: Manually positioned to the road within the address or location	A14SW (E)	617	-	533477 180980
174	Contemporary Trade Directory Entries Name: Fantastic Services Bankside Location: 35, Southwark Bridge Road, London, SE1 9HH Classification: Cleaning Services - Domestic Status: Inactive Positional Accuracy: Automatically positioned to the address	A7SE (SW)	619	-	532305 180285
175	Contemporary Trade Directory Entries Name: Professional Contract Cleaners Location: City Place House, 55, Basinghall Street, London, EC2V 5DU Classification: Cleaning Services - Commercial Status: Inactive Positional Accuracy: Automatically positioned to the address	A18SW (NW)	619	-	532479 181534
176	Contemporary Trade Directory Entries Name: Fox & Co Ltd Location: 118, London Wall, London, EC2Y 5JA Classification: Bags, Belts & Accessories - Manufacturers & Suppliers Status: Inactive Positional Accuracy: Automatically positioned to the address	A18SW (N)	623	-	532693 181596
177	Contemporary Trade Directory Entries Name: G B M Support Services Group Ltd Location: 75-83, Borough High Street, London, SE1 1NH Classification: Commercial Cleaning Services Status: Active Positional Accuracy: Automatically positioned to the address	A3NW (S)	626	-	532638 180103
177	Contemporary Trade Directory Entries Name: Copy Prints Ltd Location: 1, Talbot Yard, London, SE1 1YP Classification: Printers Status: Active Positional Accuracy: Automatically positioned to the address	A3NW (S)	644	-	532644 180084
178	Contemporary Trade Directory Entries Name: Colorama Free Film Photo Centres Location: 13, The Arcade, Liverpool Street, London, EC2M 7PN Classification: Photographic Processors Status: Inactive Positional Accuracy: Automatically positioned to the address	A18SE (NE)	626	-	533115 181547
178	Contemporary Trade Directory Entries Name: Classic Clean Location: 79, Old Broad Street, London, EC2M 1QP Classification: Dry Cleaners Status: Inactive Positional Accuracy: Automatically positioned to the address	A18SE (N)	635	-	533081 181570
178	Contemporary Trade Directory Entries Name: City Copying & Stationery Location: 74, Old Broad Street, London, EC2M 1QT Classification: Photocopiers Status: Inactive Positional Accuracy: Automatically positioned to the address	A18SE (NE)	643	-	533107 181568

Map ID	Details	Quadrant Reference (Compass Direction)	Estimated Distance From Site	Contact	NGR
178	<p>Contemporary Trade Directory Entries</p> <p>Name: The Perfume Shop Location: Unit 9A,Liverpool Street Station,Liverpool St, London, EC2M 7QA Classification: Perfume Suppliers Status: Inactive Positional Accuracy: Manually positioned to the road within the address or location</p>	A18SE (NE)	663	-	533130 181580
179	<p>Contemporary Trade Directory Entries</p> <p>Name: Andiamo Exploration Location: Wax Chandlers Hall, 6, Gresham Street, London, EC2V 7AD Classification: Mineral Merchants Status: Active Positional Accuracy: Automatically positioned to the address</p>	A12NE (NW)	629	-	532254 181368
180	<p>Contemporary Trade Directory Entries</p> <p>Name: Toppan Printing Co Location: 128 Queen Victoria St, London, EC4V 4BJ Classification: Printers Status: Active Positional Accuracy: Manually positioned within the geographical locality</p>	A12SW (W)	633	-	532111 180962
180	<p>Contemporary Trade Directory Entries</p> <p>Name: Nippon Steel Corporation Location: 128, Queen Victoria Street, London, EC4V 4BJ Classification: Steel Manufacturers Status: Inactive Positional Accuracy: Automatically positioned to the address</p>	A12SW (W)	634	-	532111 180962
181	<p>Contemporary Trade Directory Entries</p> <p>Name: Eyefix International Location: 38-40, Southwark Street, London, SE1 1UN Classification: Printers Textile Status: Active Positional Accuracy: Automatically positioned to the address</p>	A7SE (SW)	634	-	532421 180175
182	<p>Contemporary Trade Directory Entries</p> <p>Name: Snappy Snaps Location: 86, Aldgate High Street, London, EC3N 1LH Classification: Photographic Processors Status: Inactive Positional Accuracy: Automatically positioned to the address</p>	A14SE (E)	637	-	533490 181072
183	<p>Contemporary Trade Directory Entries</p> <p>Name: Sovereign Engineering Location: 34, Southwark Bridge Road, London, SE1 9EU Classification: Engineering Services Status: Active Positional Accuracy: Automatically positioned to the address</p>	A7SE (SW)	640	-	532267 180294
183	<p>Contemporary Trade Directory Entries</p> <p>Name: N E C Display Solutions Ltd Location: 32, Southwark Bridge Road, LONDON, SE1 9EU Classification: Computer Manufacturers Status: Inactive Positional Accuracy: Automatically positioned to the address</p>	A7SE (SW)	653	-	532249 180295
184	<p>Contemporary Trade Directory Entries</p> <p>Name: Copyforce Ltd Location: 7, Foster Lane, London, EC2V 6HH Classification: Printers Status: Inactive Positional Accuracy: Automatically positioned to the address</p>	A12NE (NW)	641	-	532198 181311
184	<p>Contemporary Trade Directory Entries</p> <p>Name: Copyxpress Ltd Location: 7, Foster Lane, London, EC2V 6HH Classification: Printers Status: Inactive Positional Accuracy: Automatically positioned to the address</p>	A12NE (NW)	641	-	532198 181311
184	<p>Contemporary Trade Directory Entries</p> <p>Name: Monterrico Metals Plc Location: 10 Foster Lane, London, EC2V 6HR Classification: Metals - Mining Status: Inactive Positional Accuracy: Manually positioned to the address or location</p>	A12NE (NW)	642	-	532198 181311
184	<p>Contemporary Trade Directory Entries</p> <p>Name: B P R Interiors Ltd Location: 16, St. Martin's le Grand, London, EC1A 4NA Classification: Office Equipment Manufacturers & Distributors Status: Inactive Positional Accuracy: Automatically positioned to the address</p>	A12NE (NW)	686	-	532162 181338

Map ID	Details	Quadrant Reference (Compass Direction)	Estimated Distance From Site	Contact	NGR
185	Contemporary Trade Directory Entries Name: Meadowview Engineering Ltd Location: 1, Pepys Street, London, EC3N 2NU Classification: Mechanical Engineers Status: Inactive Positional Accuracy: Automatically positioned to the address	A14SE (E)	649	-	533510 180862
185	Contemporary Trade Directory Entries Name: Technology Furniture Systems Ltd Location: 13, Cooper's Row, London, EC3N 2BQ Classification: Office Furniture & Equipment Status: Inactive Positional Accuracy: Manually positioned to the address or location	A14SE (E)	688	-	533549 180867
186	Contemporary Trade Directory Entries Name: Fresh Collection Ltd Location: 34-37, Liverpool Street, London, EC2M 7PP Classification: Dry Cleaners Status: Active Positional Accuracy: Automatically positioned to the address	A19SW (NE)	653	-	533208 181527
187	Contemporary Trade Directory Entries Name: Images Ltd Location: 15, New Globe Walk, London, SE1 9DR Classification: Floorcoverings - Manufacturers & Wholesalers Status: Inactive Positional Accuracy: Automatically positioned to the address	A7SE (SW)	658	-	532141 180457
188	Contemporary Trade Directory Entries Name: Bpp Technical Services Ltd Location: 40, Basinghall Street, London, EC2V 5DE Classification: Engineers - General Status: Inactive Positional Accuracy: Manually positioned to the address or location	A7NW (W)	662	-	532082 180821
189	Contemporary Trade Directory Entries Name: Oreck Marketing Ltd Location: 1-5, Bermondsey Street, London, SE1 2ER Classification: Vacuum Cleaners - Sales & Service Status: Inactive Positional Accuracy: Manually positioned to the address or location	A4NW (SE)	670	-	533143 180113
190	Contemporary Trade Directory Entries Name: Cascade Group Location: Thrale House, 44-46, Southwark Street, London, SE1 1UN Classification: Printers Status: Active Positional Accuracy: Automatically positioned to the address	A2NE (SW)	674	-	532360 180167
190	Contemporary Trade Directory Entries Name: Fagehult Lighting Ltd Location: 50 Southwark St, London, SE1 1UN Classification: Lighting Manufacturers Status: Active Positional Accuracy: Manually positioned to the address or location	A2NE (SW)	684	-	532338 180170
190	Contemporary Trade Directory Entries Name: Bluescope Steel International Location: 50, Southwark Street, London, SE1 1UN Classification: Steel Manufacturers Status: Inactive Positional Accuracy: Manually positioned to the address or location	A2NE (SW)	684	-	532339 180170
191	Contemporary Trade Directory Entries Name: Snappy Snaps Location: 105, Moorgate, London, EC2M 6SL Classification: Photographic Processors Status: Inactive Positional Accuracy: Automatically positioned to the address	A18SW (N)	676	-	532717 181650
191	Contemporary Trade Directory Entries Name: Robert Dyas Location: 18-20, Moorfields, London, EC2Y 9AA Classification: Hardware Status: Inactive Positional Accuracy: Automatically positioned to the address	A18SW (N)	676	-	532717 181650
191	Contemporary Trade Directory Entries Name: Currys Location: 33, Moorfields, London, EC2Y 9AE Classification: Electrical Goods Sales, Manufacturers & Wholesalers Status: Active Positional Accuracy: Automatically positioned to the address	A18SW (N)	704	-	532688 181677

Map ID	Details	Quadrant Reference (Compass Direction)	Estimated Distance From Site	Contact	NGR
191	Contemporary Trade Directory Entries Name: Fresh Collection Location: Moorgate Station, Moorgate, London, EC2M 6TX Classification: Dry Cleaners Status: Inactive Positional Accuracy: Automatically positioned to the address	A18SW (N)	704	-	532688 181677
191	Contemporary Trade Directory Entries Name: D G Robson Location: 45, Moorfields, London, EC2Y 9AE Classification: Mechanical Engineers Status: Active Positional Accuracy: Automatically positioned to the address	A18SW (N)	741	-	532697 181714
192	Contemporary Trade Directory Entries Name: I A V Location: 2, More London Riverside, London, SE1 2AP Classification: Mechanical Engineers Status: Active Positional Accuracy: Automatically positioned to the address	A9SW (SE)	677	-	533322 180225
193	Contemporary Trade Directory Entries Name: Communisis Location: Devonshire House, 146, Bishopsgate, London, EC2M 4JX Classification: Printers Status: Inactive Positional Accuracy: Manually positioned to the address or location	A14NW (NE)	677	-	533277 181508
193	Contemporary Trade Directory Entries Name: Rulewave Ltd Location: 2, Devonshire Square, London, EC2M 4UJ Classification: Freight Forwarders Status: Active Positional Accuracy: Automatically positioned to the address	A14NW (NE)	693	-	533324 181490
193	Contemporary Trade Directory Entries Name: Canko Environmental Technologies (Europe) Ltd Location: 154, Bishopsgate, London, EC2M 4LN Classification: Machinery - Industrial & Commercial Status: Inactive Positional Accuracy: Manually positioned to the address or location	A19SW (NE)	698	-	533280 181533
193	Contemporary Trade Directory Entries Name: I J Electrical Location: 12, Devonshire Row, London, EC2M 4RH Classification: Electrical Goods Sales, Manufacturers & Wholesalers Status: Active Positional Accuracy: Automatically positioned to the address	A19SW (NE)	709	-	533309 181525
193	Contemporary Trade Directory Entries Name: London Chemical Exports Location: Devonshire Buildings, 16-17, Devonshire Square, London, EC2M 4SQ Classification: Chemicals - Distributors & Wholesalers Status: Inactive Positional Accuracy: Manually positioned to the address or location	A19SW (NE)	733	-	533344 181526
194	Contemporary Trade Directory Entries Name: Fresh Collection Ltd Location: 1-3, Cheapside, London, EC2V 6AA Classification: Dry Cleaners Status: Active Positional Accuracy: Automatically positioned to the address	A12NW (NW)	678	-	532120 181237
195	Contemporary Trade Directory Entries Name: Coli Project Services Location: 64, Borough High Street, London, SE1 1XF Classification: Freight Forwarders Status: Inactive Positional Accuracy: Automatically positioned to the address	A3NW (S)	679	-	532564 180066
195	Contemporary Trade Directory Entries Name: South & Central Gas Appliances Location: 64, Borough High Street, London, SE1 1XF Classification: Boilers - Servicing, Replacements & Repairs Status: Active Positional Accuracy: Automatically positioned to the address	A3NW (S)	679	-	532564 180066
195	Contemporary Trade Directory Entries Name: 3 Q M Printing Location: 64, Borough High Street, London, SE1 1XF Classification: Printers Status: Inactive Positional Accuracy: Automatically positioned to the address	A3NW (S)	679	-	532564 180066

Map ID	Details	Quadrant Reference (Compass Direction)	Estimated Distance From Site	Contact	NGR
195	Contemporary Trade Directory Entries Name: Bishopgate Press Ltd Location: 72, Borough High Street, London, SE1 1XF Classification: Printers Status: Inactive Positional Accuracy: Automatically positioned to the address	A3NW (S)	696	-	532561 180049
195	Contemporary Trade Directory Entries Name: Fallek Achille O Location: A, 123, Borough High Street, London, SE1 1NP Classification: Printers Status: Inactive Positional Accuracy: Automatically positioned to the address	A3NW (S)	703	-	532585 180036
196	Contemporary Trade Directory Entries Name: Snappy Snaps Location: 22, Eldon Street, London, EC2M 7LA Classification: Photographic Processors Status: Inactive Positional Accuracy: Automatically positioned to the address	A18SE (N)	680	-	532949 181649
196	Contemporary Trade Directory Entries Name: Inpex Corporation Location: Park House, 16, Finsbury Circus, London, EC2M 7EB Classification: Oil Companies Status: Active Positional Accuracy: Manually positioned to the address or location	A18SE (N)	694	-	532936 181664
197	Contemporary Trade Directory Entries Name: Aalmar Surveys Ltd Location: 32-38, Dukes Place, London, EC3A 7LP Classification: Marine Engineers Status: Inactive Positional Accuracy: Automatically positioned to the address	A14NE (NE)	682	-	533484 181251
197	Contemporary Trade Directory Entries Name: Bateman Cleaning Services Location: Dukes House, Dukes Pl, London, EC3A 7LP Classification: Commercial Cleaning Services Status: Active Positional Accuracy: Manually positioned within the geographical locality	A14NE (NE)	682	-	533484 181251
198	Contemporary Trade Directory Entries Name: Pyrotec Fire Protection Location: 72, Fore Street, London, EC2Y 5EQ Classification: Firefighting Equipment Status: Inactive Positional Accuracy: Automatically positioned to the address	A18SW (N)	688	-	532590 181645
198	Contemporary Trade Directory Entries Name: Nkk (Europe) Ltd Location: 11, Moorfields Highwalk, London, EC2Y 9DE Classification: Steel Manufacturers Status: Inactive Positional Accuracy: Automatically positioned to the address	A18SW (N)	726	-	532584 181683
199	Contemporary Trade Directory Entries Name: Mitsui Zosen Europe Ltd Location: St. Alphage House, 2, Fore Street, London, EC2Y 5DA Classification: Ship Builders, Repairs & Fittings Status: Inactive Positional Accuracy: Automatically positioned to the address	A18SW (N)	689	-	532505 181621
199	Contemporary Trade Directory Entries Name: London Blind Co The Location: Fore St, London, EC2Y 5EQ Classification: Blinds, Awnings & Canopies Status: Inactive Positional Accuracy: Manually positioned to the road within the address or location	A18SW (N)	689	-	532538 181632
199	Contemporary Trade Directory Entries Name: Marcelus Management Location: St. Alphage House, 2, Fore Street, London, EC2Y 5DA Classification: Printers Status: Inactive Positional Accuracy: Manually positioned to the address or location	A18SW (N)	689	-	532505 181621
199	Contemporary Trade Directory Entries Name: Texas Oil & Gas Location: St. Alphage House, 2, Fore Street, London, EC2Y 5DA Classification: Oil Companies Status: Inactive Positional Accuracy: Manually positioned to the address or location	A18SW (N)	689	-	532505 181621

Map ID	Details	Quadrant Reference (Compass Direction)	Estimated Distance From Site	Contact	NGR
200	Contemporary Trade Directory Entries Name: Institute Of Marine Engineering Science & Technology Location: 1 Aldgate, London, EC3N 1LP Classification: Marine Engineers Status: Active Positional Accuracy: Manually positioned to the address or location	A14SE (E)	689	-	533533 181124
200	Contemporary Trade Directory Entries Name: Aspen Healthcare Ltd Location: Centurion House, 37, Jewry Street, London, EC3N 2ER Classification: Hospitals Status: Active Positional Accuracy: Automatically positioned to the address	A14SE (E)	725	-	533568 181133
201	Contemporary Trade Directory Entries Name: Msl Interiors Location: 88, Wood Street, London, EC2V 7RS Classification: Office Furniture & Equipment Status: Active Positional Accuracy: Automatically positioned to the address	A12NE (NW)	693	-	532315 181519
201	Contemporary Trade Directory Entries Name: Flat Vision Location: 88, Wood Street, London, EC2V 7RS Classification: Television & Video Manufacturers & Wholesalers Status: Active Positional Accuracy: Automatically positioned to the address	A12NE (NW)	693	-	532315 181519
202	Contemporary Trade Directory Entries Name: Wyndeham Propress Location: Crowne House, 56-58, Southwark Street, London, SE1 1UN Classification: Printers Status: Inactive Positional Accuracy: Manually positioned to the address or location	A7SE (SW)	698	-	532304 180179
202	Contemporary Trade Directory Entries Name: The Alternative Image Co Location: 55, Southwark Street, London, SE1 1RU Classification: Greeting Card Publishers & Wholesalers Status: Inactive Positional Accuracy: Automatically positioned to the address	A2NE (SW)	732	-	532305 180135
202	Contemporary Trade Directory Entries Name: Norland Managed Services Ltd Location: City Bridge House, 57, Southwark Street, London, SE1 1RU Classification: Heating Equipment - Sales & Service Status: Active Positional Accuracy: Automatically positioned to the address	A2NE (SW)	738	-	532290 180139
203	Contemporary Trade Directory Entries Name: London Property Inventories Location: 9 Crutched Friars, London, EC3N 2HT Classification: Cleaning Services - Domestic Status: Inactive Positional Accuracy: Manually positioned within the geographical locality	A14SE (E)	703	-	533563 180993
204	Contemporary Trade Directory Entries Name: C & H Hauliers Ltd Location: Knightrider House, 30-32, Knightrider Street, London, EC4V 5JT Classification: Road Haulage Services Status: Active Positional Accuracy: Automatically positioned to the address	A12SW (W)	704	-	532041 180995
204	Contemporary Trade Directory Entries Name: Chugoku Paints Location: Godliman House, 21, Godliman Street, London, EC4V 5BD Classification: Paint Manufacturers Status: Active Positional Accuracy: Automatically positioned to the address	A12SW (W)	720	-	532024 180980
205	Contemporary Trade Directory Entries Name: Cns Communications Ltd Location: 47, Oxford Drive, London, SE1 2FB Classification: Telecommunications Equipment & Systems Status: Active Positional Accuracy: Automatically positioned to the address	A4NW (SE)	711	-	533180 180086
205	Contemporary Trade Directory Entries Name: Qualityline Ltd Location: Third Floor, 122-126, Tooley Street, London, SE1 2TU Classification: Printers Status: Inactive Positional Accuracy: Automatically positioned to the address	A4NW (SE)	740	-	533224 180076

Map ID	Details	Quadrant Reference (Compass Direction)	Estimated Distance From Site	Contact	NGR
205	Contemporary Trade Directory Entries Name: Tormax (Langley Systems) Ltd Location: 14-24 Magdalen St, London, SE1 2EN Classification: Door & Gate Operating Equipment Status: Inactive Positional Accuracy: Manually positioned to the address or location	A4NW (SE)	741	-	533192 180058
205	Contemporary Trade Directory Entries Name: Pest Control (Southwark) Location: 915 Tooley St, London, SE1 2TU Classification: Pest & Vermin Control Status: Active Positional Accuracy: Manually positioned to the road within the address or location	A4NW (SE)	761	-	533267 180077
205	Contemporary Trade Directory Entries Name: Graphic Displays Location: 136-148, Tooley Street, London, SE1 2TU Classification: Screen Process Printers Status: Inactive Positional Accuracy: Manually positioned to the address or location	A4NW (SE)	779	-	533265 180054
205	Contemporary Trade Directory Entries Name: Wolfram 74 Location: 148, Tooley Street, London, SE1 2TU Classification: Furniture Manufacturers - Home & Office Status: Inactive Positional Accuracy: Manually positioned to the address or location	A4NW (SE)	779	-	533265 180054
206	Contemporary Trade Directory Entries Name: Cieco Exploration & Production (Uk) Ltd Location: River Plate House, 7-11, Finsbury Circus, London, EC2M 7EA Classification: Oil & Gas Extraction Status: Active Positional Accuracy: Automatically positioned to the address	A18SE (N)	720	-	532836 181694
207	Contemporary Trade Directory Entries Name: C W Electrical Location: Flat 1, Block E, Peabody Estate, Southwark Street, London, SE1 0TG Classification: Electrical Engineers Status: Active Positional Accuracy: Automatically positioned to the address	A7SE (SW)	729	-	532168 180273
208	Contemporary Trade Directory Entries Name: Oven Cleaning Location: Crosswall, London, EC3N 2JY Classification: Oven cleaning Status: Inactive Positional Accuracy: Manually positioned within the geographical locality	A14SE (E)	747	-	533608 180958
209	Contemporary Trade Directory Entries Name: D N A Sherwood Location: Roman House, Wood Street, London, EC2Y 5HQ Classification: Metals - Mining Status: Inactive Positional Accuracy: Automatically positioned to the address	A17SE (NW)	747	-	532415 181645
209	Contemporary Trade Directory Entries Name: Otsuka Chemical Co Ltd Location: Roman House, Wood Street, London, EC2Y 5BA Classification: Chemicals & Allied Products Status: Inactive Positional Accuracy: Automatically positioned to the address	A17SE (NW)	747	-	532415 181645
210	Contemporary Trade Directory Entries Name: Mallory Corporation Location: 12, Devonshire Square, London, EC2M 4TE Classification: Metal Products - Fabricated Status: Inactive Positional Accuracy: Automatically positioned to the address	A14NW (NE)	750	-	533381 181515
210	Contemporary Trade Directory Entries Name: Cutlers Dry Cleaners Location: 5, Devonshire Square, London, EC2M 4WA Classification: Dry Cleaners Status: Inactive Positional Accuracy: Manually positioned to the address or location	A14NW (NE)	756	-	533393 181512
210	Contemporary Trade Directory Entries Name: Rentokil Specialist Hygiene Location: Unit 4, Western Courtyard, Devonshire Square, London, EC2M 4AE Classification: Commercial Cleaning Services Status: Active Positional Accuracy: Automatically positioned to the address	A14NW (NE)	759	-	533415 181494

Map ID	Details	Quadrant Reference (Compass Direction)	Estimated Distance From Site	Contact	NGR
211	Contemporary Trade Directory Entries Name: Icw Power Location: 6, Crescent, London, EC3N 2LY Classification: Engineering Services Status: Inactive Positional Accuracy: Automatically positioned to the address	A9NE (E)	752	-	533613 180816
212	Contemporary Trade Directory Entries Name: Kelvin Hughes Ltd Location: 142, Minories, London, EC3N 1NH Classification: Marine Equipment & Supplies Status: Inactive Positional Accuracy: Automatically positioned to the address	A14SE (E)	754	-	533607 181081
212	Contemporary Trade Directory Entries Name: Insight Systems Ltd Location: 150, Minories, London, EC3N 1LS Classification: Photocopiers Status: Inactive Positional Accuracy: Manually positioned to the address or location	A14SE (E)	758	-	533608 181102
212	Contemporary Trade Directory Entries Name: Insight Systems Ltd Location: 150, Minories, London, EC3N 1LS Classification: Office Furniture & Equipment Status: Inactive Positional Accuracy: Manually positioned to the address or location	A14SE (E)	758	-	533608 181102
212	Contemporary Trade Directory Entries Name: Business Systems Corporation Location: 150, Minories, London, EC3N 1LS Classification: Photocopiers Status: Inactive Positional Accuracy: Manually positioned to the address or location	A14SE (E)	758	-	533608 181102
213	Contemporary Trade Directory Entries Name: City & West End Reprographic Services Ltd Location: 50-52, Union Street, London, SE1 1TD Classification: Printers Status: Inactive Positional Accuracy: Manually positioned to the address or location	A2NE (SW)	759	-	532359 180067
214	Contemporary Trade Directory Entries Name: Harrison Smith French Flint Ltd Location: 61, St. Thomas Street, London, SE1 3QX Classification: Bottle Manufacturers & Suppliers Status: Inactive Positional Accuracy: Automatically positioned to the address	A3NE (S)	762	-	533017 179974
215	Contemporary Trade Directory Entries Name: Leaping Salmon.Com Location: 6, Broadgate Circle, Broadgate, London, EC2M 2QS Classification: Food Products - Manufacturers Status: Inactive Positional Accuracy: Automatically positioned to the address	A18SE (N)	766	-	533045 181718
215	Contemporary Trade Directory Entries Name: Kodak Express Digital Pro Lab Location: Broadgate Circle, Broadgate, London, EC2M 2QS Classification: Photographic Processors Status: Inactive Positional Accuracy: Automatically positioned to the address	A18SE (N)	776	-	533073 181721
216	Contemporary Trade Directory Entries Name: Blohm & Voss Location: 123 Minories, London, EC3N 1NT Classification: Ship Builders, Repairs & Fittings Status: Active Positional Accuracy: Manually positioned to the address or location	A14SE (E)	769	-	533630 180962
216	Contemporary Trade Directory Entries Name: Keller Bryant & Co Ltd Location: Ibex House, 42-47, Minories, London, EC3N 1DY Classification: Ship Builders, Repairs & Fittings Status: Inactive Positional Accuracy: Automatically positioned to the address	A14SE (E)	803	-	533664 180979
216	Contemporary Trade Directory Entries Name: London Offshore Ltd Location: Ibex House, 42-47, Minories, London, EC3N 1DY Classification: Marine Engineers Status: Active Positional Accuracy: Automatically positioned to the address	A14SE (E)	803	-	533664 180979

Map ID	Details	Quadrant Reference (Compass Direction)	Estimated Distance From Site	Contact	NGR
216	<p>Contemporary Trade Directory Entries</p> <p>Name: Sumitomo Warehouse Location: Ibex House, 42-47, Minories, London, EC3N 1DY Classification: Freight Forwarders Status: Inactive Positional Accuracy: Automatically positioned to the address</p>	A14SE (E)	803	-	533664 180979
217	<p>Contemporary Trade Directory Entries</p> <p>Name: The Franconian Sausage Co Location: 1 Holyrood St, London, SE1 2EL Classification: Sausage Manufacturers Status: Active Positional Accuracy: Manually positioned to the road within the address or location</p>	A4NW (SE)	771	-	533189 180023
217	<p>Contemporary Trade Directory Entries</p> <p>Name: Barrows Location: 4 Holyrood St, London, SE1 2EL Classification: Manufacturers Status: Inactive Positional Accuracy: Manually positioned to the road within the address or location</p>	A4NW (SE)	793	-	533208 180008
218	<p>Contemporary Trade Directory Entries</p> <p>Name: Smithfield Office Furniture Ltd Location: 73, St. Thomas Street, London, SE1 3QX Classification: Office Furniture & Equipment Status: Inactive Positional Accuracy: Automatically positioned in the proximity of the address</p>	A3NE (S)	776	-	533081 179976
219	<p>Contemporary Trade Directory Entries</p> <p>Name: On Time Print & Design Ltd Location: Redcross Way, London, SE1 1HG Classification: Printers Status: Inactive Positional Accuracy: Manually positioned to the road within the address or location</p>	A2NE (SW)	777	-	532397 180025
219	<p>Contemporary Trade Directory Entries</p> <p>Name: Alan D Wey & Co Location: 39, Redcross Way, London, SE1 1HG Classification: Gunsmiths Status: Inactive Positional Accuracy: Automatically positioned to the address</p>	A2NE (SW)	780	-	532404 180019
219	<p>Contemporary Trade Directory Entries</p> <p>Name: Colebrook Bosson & Saunders Location: 35, Union Street, London, SE1 1SD Classification: Office Equipment Manufacturers & Distributors Status: Active Positional Accuracy: Automatically positioned to the address</p>	A2NE (SW)	782	-	532420 180009
220	<p>Contemporary Trade Directory Entries</p> <p>Name: I H I Europe Ltd Location: America House, 2, America Square, London, EC3N 2LU Classification: Engineers - General Status: Active Positional Accuracy: Manually positioned to the address or location</p>	A14SE (E)	784	-	533645 180910
221	<p>Contemporary Trade Directory Entries</p> <p>Name: Cleancity Location: 68, Newcomen Street, London, SE1 1YT Classification: Cleaning Services - Commercial Status: Inactive Positional Accuracy: Automatically positioned to the address</p>	A3NW (S)	785	-	532576 179953
221	<p>Contemporary Trade Directory Entries</p> <p>Name: Mermaid House Location: 1, Mermaid Court, Borough High Street, London, SE1 1HR Classification: Pharmaceutical Manufacturers & Distributors Status: Active Positional Accuracy: Automatically positioned to the address</p>	A3NW (S)	823	-	532587 179912
222	<p>Contemporary Trade Directory Entries</p> <p>Name: Novatrans (Uk) Ltd Location: 61, Southwark Street, London, SE1 0HL Classification: Freight Services Status: Inactive Positional Accuracy: Manually positioned to the address or location</p>	A2NE (SW)	790	-	532194 180153
223	<p>Contemporary Trade Directory Entries</p> <p>Name: Air Ref Ltd Location: 1, Minories, London, EC3N 1BJ Classification: Air Conditioning & Refrigeration Contractors Status: Active Positional Accuracy: Automatically positioned to the address</p>	A14SE (E)	790	-	533625 181174

Map ID	Details	Quadrant Reference (Compass Direction)	Estimated Distance From Site	Contact	NGR
224	Contemporary Trade Directory Entries Name: Green Deal London Location: Longcroft House, 2, Victoria Avenue, London, EC2M 4NS Classification: Energy Efficient Products and Services Status: Active Positional Accuracy: Automatically positioned to the address	A19SW (NE)	793	-	533347 181602
224	Contemporary Trade Directory Entries Name: City Dry Cleaning Co Ltd Location: 206-210, Bishopsgate, London, EC2M 4NR Classification: Dry Cleaners Status: Active Positional Accuracy: Manually positioned to the address or location	A19SW (NE)	836	-	533362 181644
225	Contemporary Trade Directory Entries Name: Interactive Office Systems Ltd Location: 106-114, Borough High Street, London, SE1 1LB Classification: Photocopiers Status: Inactive Positional Accuracy: Manually positioned to the address or location	A3NW (S)	794	-	532496 179967
226	Contemporary Trade Directory Entries Name: Time For You Ltd Location: 3, More London Riverside, London, SE1 2RE Classification: Cleaning Services - Domestic Status: Active Positional Accuracy: Manually positioned to the address or location	A4NW (SE)	798	-	533373 180108
226	Contemporary Trade Directory Entries Name: Time For You Location: 3, More London Riverside, London, SE1 2RE Classification: Cleaning Services - Domestic Status: Inactive Positional Accuracy: Manually positioned to the address or location	A4NW (SE)	798	-	533373 180108
226	Contemporary Trade Directory Entries Name: Autoebid Location: 3, More London Place, London, SE1 2RE Classification: Car Dealers Status: Active Positional Accuracy: Automatically positioned to the address	A4NW (SE)	798	-	533373 180108
227	Contemporary Trade Directory Entries Name: Houseproud Location: Flat 101, Willoughby House, Barbican, London, EC2Y 8BL Classification: Cleaning Services - Domestic Status: Active Positional Accuracy: Automatically positioned to the address	A18SW (N)	798	-	532552 181749
228	Contemporary Trade Directory Entries Name: Legend Watch Mfg Location: 12, Harrow Place, London, E1 7DB Classification: Clocks & Watches - Manufacturers & Wholesalers Status: Active Positional Accuracy: Automatically positioned to the address	A14NE (NE)	809	-	533517 181448
228	Contemporary Trade Directory Entries Name: Jones Bros Location: 85, Middlesex Street, London, E1 7DA Classification: Dairies Status: Active Positional Accuracy: Automatically positioned to the address	A14NE (NE)	840	-	533559 181440
228	Contemporary Trade Directory Entries Name: Green Clean Team Ltd Location: Petticoat Sq, London, E1 7ED Classification: Cleaning Services - Domestic Status: Inactive Positional Accuracy: Manually positioned within the geographical locality	A14NE (NE)	841	-	533565 181435
229	Contemporary Trade Directory Entries Name: Japan Ship Centre Location: St. Clare House, 30-33, Minories, London, EC3N 1DD Classification: Ship Builders, Repairs & Fittings Status: Inactive Positional Accuracy: Automatically positioned to the address	A14SE (E)	810	-	533668 181032
230	Contemporary Trade Directory Entries Name: Colitho (London) Ltd Location: 60, Weston Street, London, SE1 3QJ Classification: Printers Status: Active Positional Accuracy: Manually positioned to the address or location	A3NE (S)	812	-	532985 179918

Map ID	Details	Quadrant Reference (Compass Direction)	Estimated Distance From Site	Contact	NGR
230	Contemporary Trade Directory Entries Name: A P Photographic Location: 43, Snowsfields, London, SE1 3SU Classification: Photographic Processors Status: Inactive Positional Accuracy: Automatically positioned to the address	A3NE (S)	834	-	532985 179896
230	Contemporary Trade Directory Entries Name: Studio 125 Location: 43, Snowsfields, London, SE1 3SU Classification: Photo & Digital Imaging Bureaus Status: Inactive Positional Accuracy: Automatically positioned to the address	A3NE (S)	834	-	532985 179896
230	Contemporary Trade Directory Entries Name: Makers Location: Flat 1, 40a, Snowsfields, London, SE1 3SU Classification: Cabinet Makers Status: Inactive Positional Accuracy: Automatically positioned to the address	A3NE (S)	843	-	532999 179889
231	Contemporary Trade Directory Entries Name: Fundraising Innovations Ltd Location: 29, Great Guildford Street, London, SE1 0ES Classification: Electricity Companies Status: Active Positional Accuracy: Automatically positioned to the address	A2NE (SW)	813	-	532203 180113
231	Contemporary Trade Directory Entries Name: America Street Testing Station Location: 39, America Street, London, SE1 0NJ Classification: Garage Services Status: Inactive Positional Accuracy: Automatically positioned in the proximity of the address	A2NE (SW)	814	-	532226 180094
231	Contemporary Trade Directory Entries Name: Pemshield Motors Location: 6, America Street, London, SE1 0NJ Classification: Garage Services Status: Active Positional Accuracy: Automatically positioned to the address	A2NE (SW)	817	-	532219 180095
231	Contemporary Trade Directory Entries Name: Universal Tyre Ltd Location: 39, America Street, London, SE1 0NJ Classification: Tyre Dealers Status: Inactive Positional Accuracy: Automatically positioned to the address	A2NE (SW)	824	-	532209 180094
231	Contemporary Trade Directory Entries Name: Telinet Ltd Location: Telinet House, 52, Southwark Bridge Road, London, SE1 0AR Classification: Telecommunications Equipment & Systems Status: Inactive Positional Accuracy: Automatically positioned to the address	A2NE (SW)	825	-	532246 180063
231	Contemporary Trade Directory Entries Name: Universal Watling Tyre Group Location: 78-82, Union Street, London, SE1 0NW Classification: Tyre Dealers Status: Inactive Positional Accuracy: Automatically positioned to the address	A2NE (SW)	837	-	532225 180064
231	Contemporary Trade Directory Entries Name: Universal Tyre Location: 78-82, Union Street, London, SE1 0NW Classification: Tyre Dealers Status: Inactive Positional Accuracy: Automatically positioned to the address	A2NE (SW)	837	-	532225 180064
231	Contemporary Trade Directory Entries Name: Universal Tyres Ltd Location: 78-82, Union Street, London, SE1 0NW Classification: Tyre Dealers Status: Active Positional Accuracy: Automatically positioned to the address	A2NE (SW)	837	-	532225 180064
232	Contemporary Trade Directory Entries Name: Abco Shipping Ltd Location: 1-7, Fenning Street, London, SE1 3QR Classification: Freight Forwarders Status: Inactive Positional Accuracy: Automatically positioned to the address	A3NE (S)	818	-	533070 179929

Map ID	Details	Quadrant Reference (Compass Direction)	Estimated Distance From Site	Contact	NGR
232	Contemporary Trade Directory Entries Name: S C Hall & Son Location: 1, Snowfields, London, SE1 3SU Classification: Leather Merchants & Wholesalers Status: Inactive Positional Accuracy: Automatically positioned to the address	A3NE (S)	861	-	533103 179894
232	Contemporary Trade Directory Entries Name: London Sheepskin Co Ltd The Location: 147, Snowfields, London, SE1 3TF Classification: Leather Merchants & Wholesalers Status: Inactive Positional Accuracy: Automatically positioned to the address	A3NE (S)	901	-	533136 179863
233	Contemporary Trade Directory Entries Name: Kall Kwik Location: 16, Gravel Lane, London, E1 7AW Classification: Copying & Duplicating Services Status: Active Positional Accuracy: Automatically positioned to the address	A14NE (NE)	820	-	533572 181383
233	Contemporary Trade Directory Entries Name: Pralak Enterprises Ltd Location: 10, Gravel Lane, London, E1 7AW Classification: Clocks & Watches - Manufacturers & Wholesalers Status: Inactive Positional Accuracy: Automatically positioned to the address	A14NE (NE)	833	-	533582 181391
233	Contemporary Trade Directory Entries Name: X Plus Location: 8, Gravel Lane, London, E1 7AW Classification: Mobile Phone Accessories and Car Kits Status: Active Positional Accuracy: Manually positioned to the address or location	A14NE (NE)	838	-	533582 181401
233	Contemporary Trade Directory Entries Name: Sellmoor Ltd Location: 79, Middlesex Street, London, E1 7DA Classification: Clocks & Watches - Manufacturers & Wholesalers Status: Inactive Positional Accuracy: Automatically positioned to the address	A14NE (NE)	843	-	533570 181430
233	Contemporary Trade Directory Entries Name: Sellmoor Ltd Location: 79, Middlesex Street, London, E1 7DA Classification: Clocks & Watches - Manufacturers & Wholesalers Status: Inactive Positional Accuracy: Automatically positioned to the address	A14NE (NE)	843	-	533570 181430
233	Contemporary Trade Directory Entries Name: Rita Fancy Goods Ltd Location: 4-6, Gravel Lane, London, E1 7AW Classification: Electrical Goods Sales, Manufacturers & Wholesalers Status: Active Positional Accuracy: Automatically positioned to the address	A14NE (NE)	853	-	533596 181407
234	Contemporary Trade Directory Entries Name: Spots Dry Cleaning Location: 20 Great Guildford St, London, SE1 0FD Classification: Dry Cleaners Status: Active Positional Accuracy: Manually positioned to the road within the address or location	A2NE (SW)	820	-	532176 180129
234	Contemporary Trade Directory Entries Name: Zoom Digital Location: Unit 410, Great Guildford Business Square, 30 Great Guildford, London, SE1 0HS Classification: Photo & Digital Imaging Bureaus Status: Inactive Positional Accuracy: Manually positioned to the road within the address or location	A2NE (SW)	821	-	532176 180128
234	Contemporary Trade Directory Entries Name: D P Graphics Ltd Location: Unit 314, Great Guildford Business Square, 30, Great Guildford Street, London, SE1 0HS Classification: Printers Status: Inactive Positional Accuracy: Automatically positioned to the address	A2NE (SW)	852	-	532129 180131

Map ID	Details	Quadrant Reference (Compass Direction)	Estimated Distance From Site	Contact	NGR
234	Contemporary Trade Directory Entries Name: Construction Resources Location: 16, Great Guildford Street, London, SE1 0HS Classification: Builders' Merchants Status: Inactive Positional Accuracy: Automatically positioned to the address	A2NE (SW)	852	-	532129 180131
234	Contemporary Trade Directory Entries Name: Buffalo Products Ltd Location: Unit 208, Great Guildford Business Square, 30, Great Guildford Street, London, SE1 0HS Classification: Hosiery Manufacturers & Wholesalers Status: Inactive Positional Accuracy: Automatically positioned to the address	A2NE (SW)	852	-	532129 180131
234	Contemporary Trade Directory Entries Name: Ralph Hughes Location: Unit 204, Great Guildford Business Centre, 30, Great Guildford Street, London, SE1 0HS Classification: Photographic Processors Status: Inactive Positional Accuracy: Automatically positioned to the address	A2NE (SW)	852	-	532129 180131
234	Contemporary Trade Directory Entries Name: House Of Harlot Location: Unit 9, Great Guildford House, 30, Great Guildford Street, London, SE1 0HS Classification: Rubber & Plastic Products - Manufacturers Status: Inactive Positional Accuracy: Automatically positioned in the proximity of the address	A2NE (SW)	852	-	532129 180131
234	Contemporary Trade Directory Entries Name: D P Graphics Location: Unit 314, Great Guildford Business Square, 30, Great Guildford Street, London, SE1 0HS Classification: Printers Status: Inactive Positional Accuracy: Automatically positioned to the address	A2NE (SW)	852	-	532129 180131
234	Contemporary Trade Directory Entries Name: Telecom Solutions Location: Unit 330, Great Guildford Business Square, 30, Great Guildford Street, London, SE1 0HS Classification: Telecommunications Equipment & Systems Status: Inactive Positional Accuracy: Automatically positioned to the address	A2NE (SW)	852	-	532129 180131
234	Contemporary Trade Directory Entries Name: Society Of Maritime Industries Location: Great Guildford Business Square, 30, Great Guildford Street, London, SE1 0HS Classification: Marine Equipment & Supplies Status: Inactive Positional Accuracy: Automatically positioned in the proximity of the address	A2NE (SW)	852	-	532129 180131
234	Contemporary Trade Directory Entries Name: Paper Round Ltd Location: Unit 128, Great Guildford Business Square, 30, Great Guildford Street, London, SE1 0HS Classification: Recycling Centres Status: Inactive Positional Accuracy: Automatically positioned in the proximity of the address	A2NE (SW)	852	-	532129 180131
234	Contemporary Trade Directory Entries Name: Waverley Electrical & Mechanical Engineers Ltd Location: Unit 211/212, Great Guildford Business Square, 30, Great Guildford Street, London, SE1 0HS Classification: Electrical Engineers Status: Inactive Positional Accuracy: Automatically positioned to the address	A2NE (SW)	852	-	532129 180131
234	Contemporary Trade Directory Entries Name: Drake & Scull Engineering (Uk) Ltd Location: Unit 229, Great Guildford Business Square, 30, Great Guildford Street, London, SE1 0HS Classification: Electrical Engineers Status: Inactive Positional Accuracy: Automatically positioned to the address	A2NE (SW)	852	-	532129 180131

Map ID	Details	Quadrant Reference (Compass Direction)	Estimated Distance From Site	Contact	NGR
234	<p>Contemporary Trade Directory Entries</p> <p>Name: Pavitts Printers Ltd Location: Unit 217, Great Guildford Business Square, 30, Great Guildford Street, London, SE1 0HS Classification: Printers Status: Inactive Positional Accuracy: Automatically positioned to the address</p>	A2NE (SW)	852	-	532129 180131
234	<p>Contemporary Trade Directory Entries</p> <p>Name: Firsthelpline.Com Location: Unit 9, Great Guildford House, 30, Great Guildford Street, London, SE1 0HS Classification: Gas Suppliers Status: Inactive Positional Accuracy: Automatically positioned to the address</p>	A2NE (SW)	852	-	532129 180131
234	<p>Contemporary Trade Directory Entries</p> <p>Name: Switchandgive Location: Unit 9, Great Guildford House, 30, Great Guildford Street, London, SE1 0HS Classification: Gas Suppliers Status: Inactive Positional Accuracy: Automatically positioned to the address</p>	A2NE (SW)	852	-	532129 180131
234	<p>Contemporary Trade Directory Entries</p> <p>Name: Moonpig Location: Unit 107-108, Great Guildford Business Square, 30, Great Guildford Street, London, SE1 0HS Classification: Greeting Card Publishers & Wholesalers Status: Active Positional Accuracy: Automatically positioned to the address</p>	A2NE (SW)	852	-	532129 180131
234	<p>Contemporary Trade Directory Entries</p> <p>Name: Sonic Rail Services Location: 30, Great Guildford Street, London, SE1 0HS Classification: Railways Status: Inactive Positional Accuracy: Manually positioned to the address or location</p>	A2NE (SW)	852	-	532129 180131
235	<p>Contemporary Trade Directory Entries</p> <p>Name: Kwik Foto Ltd Location: Aldgate Underground Station, 9 Aldgate High St, London, EC3N 1AH Classification: Photographic Processors Status: Inactive Positional Accuracy: Manually positioned to the road within the address or location</p>	A14NE (NE)	823	-	533649 181210
235	<p>Contemporary Trade Directory Entries</p> <p>Name: City Slickers Location: Rennie House, 57-60, Aldgate High Street, London, EC3N 1AL Classification: Dry Cleaners Status: Inactive Positional Accuracy: Automatically positioned to the address</p>	A14NE (E)	866	-	533692 181215
235	<p>Contemporary Trade Directory Entries</p> <p>Name: City Slickers Location: Rennie House, 57-60, Aldgate High Street, London, EC3N 1AL Classification: Dry Cleaners Status: Active Positional Accuracy: Automatically positioned to the address</p>	A14NE (E)	866	-	533692 181215
236	<p>Contemporary Trade Directory Entries</p> <p>Name: J & K Ltd Location: Unit E, Flatiron Yard, 14, Ayres Street, London, SE1 1ES Classification: Commercial Cleaning Services Status: Active Positional Accuracy: Automatically positioned to the address</p>	A2NE (SW)	825	-	532299 180026
237	<p>Contemporary Trade Directory Entries</p> <p>Name: Interfleet Technology Ltd Location: 9a, Devonshire Square, London, EC2M 4YN Classification: Railways Status: Active Positional Accuracy: Manually positioned to the address or location</p>	A19SW (NE)	828	-	533466 181539
238	<p>Contemporary Trade Directory Entries</p> <p>Name: Travis Perkins Trading Co Ltd Location: 46, Redcross Way, London, SE1 1HA Classification: Builders' Merchants Status: Active Positional Accuracy: Automatically positioned to the address</p>	A2NE (SW)	832	-	532365 179980

Map ID	Details	Quadrant Reference (Compass Direction)	Estimated Distance From Site	Contact	NGR
239	Contemporary Trade Directory Entries Name: Fax Sales Location: 54, Ayres Street, London, SE1 1EU Classification: Fax Machines Status: Inactive Positional Accuracy: Manually positioned to the address or location	A2NE (SW)	838	-	532315 180001
239	Contemporary Trade Directory Entries Name: William Neely Location: 54, Ayres Street, London, SE1 1EU Classification: Printers Status: Inactive Positional Accuracy: Automatically positioned to the address	A2NE (SW)	838	-	532315 180001
239	Contemporary Trade Directory Entries Name: Hieroglyphics Design & Communications Location: 54, Ayres Street, London, SE1 1EU Classification: Print Finishers Status: Inactive Positional Accuracy: Automatically positioned to the address	A2NE (SW)	838	-	532315 180001
239	Contemporary Trade Directory Entries Name: London Mechanical Services Location: 58, Ayres Street, London, SE1 1EU Classification: Mechanical Engineers Status: Inactive Positional Accuracy: Manually positioned to the address or location	A2NE (SW)	838	-	532315 180001
239	Contemporary Trade Directory Entries Name: The Print Room Location: Unit C, Flatiron Yard, 14, Ayres Street, London, SE1 1ES Classification: Printers Status: Inactive Positional Accuracy: Automatically positioned to the address	A2NE (SW)	840	-	532293 180011
239	Contemporary Trade Directory Entries Name: Shell Southwark Bridge Ltd Location: Service Station, Southwark Bridge Road, London, SE1 0AX Classification: Petrol Filling Stations - 24 Hour Status: Inactive Positional Accuracy: Automatically positioned to the address	A2NE (SW)	847	-	532296 180001
239	Contemporary Trade Directory Entries Name: Design Clean Ltd Location: 11, Ayres Street, London, SE1 1ES Classification: Cleaning Services - Commercial Status: Inactive Positional Accuracy: Automatically positioned to the address	A2NE (SW)	881	-	532281 179972
239	Contemporary Trade Directory Entries Name: Maletti Location: Ayres St, London, SE1 1EU Classification: Furniture Manufacturers - Home & Office Status: Active Positional Accuracy: Manually positioned to the road within the address or location	A2NE (SW)	897	-	532290 179947
239	Contemporary Trade Directory Entries Name: Silverback Building Services Ltd Location: 115, Southwark Bridge Road, London, SE1 0AX Classification: Mechanical Engineers Status: Inactive Positional Accuracy: Automatically positioned to the address	A2NE (SW)	906	-	532273 179947
239	Contemporary Trade Directory Entries Name: Phyto Location: 115, Southwark Bridge Road, London, SE1 0AX Classification: Cosmetic Manufacturers Status: Inactive Positional Accuracy: Automatically positioned to the address	A2NE (SW)	906	-	532273 179947
239	Contemporary Trade Directory Entries Name: Phyto Ltd Location: 115, Southwark Bridge Road, London, SE1 0AX Classification: Cosmetic Manufacturers Status: Active Positional Accuracy: Automatically positioned to the address	A2NE (SW)	906	-	532273 179947
240	Contemporary Trade Directory Entries Name: Hsebs Ltd Location: Maya House, 134-138, Borough High Street, London, SE1 1LB Classification: Electrical Engineers Status: Active Positional Accuracy: Automatically positioned to the address	A3NW (S)	852	-	532485 179909

Map ID	Details	Quadrant Reference (Compass Direction)	Estimated Distance From Site	Contact	NGR
241	Contemporary Trade Directory Entries Name: World Tankers Location: Hamalworth House, 9, St. Clare Street, London, EC3N 1LQ Classification: Distribution Services Status: Active Positional Accuracy: Manually positioned to the address or location	A14SE (E)	855	-	533712 181062
242	Contemporary Trade Directory Entries Name: B P Gas Marketing Ltd Location: Darcy House, 146, Queen Victoria Street, London, EC4V 4JJ Classification: Gas Suppliers Status: Inactive Positional Accuracy: Automatically positioned to the address	A12SW (W)	856	-	531888 180967
243	Contemporary Trade Directory Entries Name: Rapid Maintenance & Cleaning Location: 103, Union Street, London, SE1 0LA Classification: Commercial Cleaning Services Status: Inactive Positional Accuracy: Automatically positioned to the address	A2NE (SW)	859	-	532226 180035
243	Contemporary Trade Directory Entries Name: Pinnacle Communications Location: 60, Southwark Bridge Road, London, SE1 0AS Classification: Telecommunications Equipment & Systems Status: Inactive Positional Accuracy: Automatically positioned to the address	A2NE (SW)	867	-	532244 180012
244	Contemporary Trade Directory Entries Name: Scribbler Cards Location: Liverpool Street Station, Liverpool Street, London, EC2M 7PY Classification: Greeting Card Publishers & Wholesalers Status: Active Positional Accuracy: Automatically positioned to the address	A19SW (NE)	862	-	533216 181760
244	Contemporary Trade Directory Entries Name: The Perfume Shop Location: Unit 8-10, Liverpool Street Station, Liverpool Street, London, EC2M 7QA Classification: Perfume Suppliers Status: Active Positional Accuracy: Automatically positioned to the address	A19SW (NE)	862	-	533216 181760
244	Contemporary Trade Directory Entries Name: The Perfume Shop Ltd Location: The Concourse, Liverpool Street Station, Liverpool Street, London, EC2M 7PY Classification: Perfume Suppliers Status: Inactive Positional Accuracy: Automatically positioned to the address	A19SW (NE)	862	-	533216 181760
244	Contemporary Trade Directory Entries Name: Impulse Music Travel Ltd Location: The Concourse, Liverpool Street Station, Liverpool Street, London, EC2M 7PY Classification: Record, Tape & CD Manufacturers & Wholesalers Status: Inactive Positional Accuracy: Automatically positioned to the address	A19SW (NE)	862	-	533216 181760
244	Contemporary Trade Directory Entries Name: The International Cheese Location: Unit 3, The Concourse, Liverpool Street Station, Liverpool Street, London, EC2M 7PY Classification: Cheese Makers & Suppliers Status: Active Positional Accuracy: Automatically positioned to the address	A19SW (NE)	862	-	533216 181760
245	Contemporary Trade Directory Entries Name: State Express Location: 95, Snowfields, London, SE1 3SS Classification: Dry Cleaners Status: Active Positional Accuracy: Automatically positioned to the address	A3NE (S)	862	-	532817 179859
246	Contemporary Trade Directory Entries Name: Greencrest City Ltd Location: Ferroners House, Shaftesbury Place, Barbican, London, EC2Y 8AA Classification: Commercial Cleaning Services Status: Active Positional Accuracy: Automatically positioned to the address	A17SE (NW)	863	-	532189 181635

Map ID	Details	Quadrant Reference (Compass Direction)	Estimated Distance From Site	Contact	NGR
247	Contemporary Trade Directory Entries Name: System B8 Ltd Location: 1, Melior Place, London, SE1 3SZ Classification: Office Equipment Manufacturers & Distributors Status: Inactive Positional Accuracy: Automatically positioned to the address	A3NE (S)	866	-	533045 179875
248	Contemporary Trade Directory Entries Name: Whitecroft Lighting Ltd Location: 62-69 Southwark St, London, SE1 8EZ Classification: Lighting Manufacturers Status: Inactive Positional Accuracy: Manually positioned to the address or location	A7SW (SW)	868	-	532056 180192
248	Contemporary Trade Directory Entries Name: St Ives Burrups Ltd Location: St. Ives House, Lavington Street, London, SE1 0NX Classification: Printers Status: Inactive Positional Accuracy: Automatically positioned to the address	A2NW (SW)	885	-	532052 180169
249	Contemporary Trade Directory Entries Name: Raynes Textiles Location: 72, Middlesex Street, London, E1 7EZ Classification: Textile Manufacturing Status: Inactive Positional Accuracy: Automatically positioned to the address	A14NE (NE)	870	-	533583 181459
249	Contemporary Trade Directory Entries Name: Give & Take Location: 2, Cobb Street, London, E1 7LB Classification: Clocks & Watches - Manufacturers & Wholesalers Status: Active Positional Accuracy: Automatically positioned to the address	A14NE (NE)	879	-	533564 181502
249	Contemporary Trade Directory Entries Name: Gill Enterprises Location: 6, Cobb Street, London, E1 7LB Classification: Clocks & Watches - Manufacturers & Wholesalers Status: Inactive Positional Accuracy: Automatically positioned to the address	A14NE (NE)	885	-	533570 181505
250	Contemporary Trade Directory Entries Name: Hatley Print Ltd Location: 29, Shand Street, London, SE1 2ES Classification: Printers Textile Status: Active Positional Accuracy: Automatically positioned to the address	A4NW (SE)	871	-	533273 179954
251	Contemporary Trade Directory Entries Name: G H Cityprint Location: 58-60, Middlesex Street, London, E1 7EZ Classification: Printers Status: Active Positional Accuracy: Automatically positioned to the address	A14NE (NE)	873	-	533599 181440
251	Contemporary Trade Directory Entries Name: Astoria International Ltd Location: 54, Middlesex Street, London, E1 7EZ Classification: Electrical Goods Sales, Manufacturers & Wholesalers Status: Inactive Positional Accuracy: Automatically positioned to the address	A14NE (NE)	875	-	533607 181431
251	Contemporary Trade Directory Entries Name: Ruby International Ltd Location: 46, Middlesex Street, London, E1 7EX Classification: Clocks & Watches - Manufacturers & Wholesalers Status: Inactive Positional Accuracy: Automatically positioned to the address	A14NE (NE)	888	-	533634 181410
251	Contemporary Trade Directory Entries Name: Rb Traders Uk Ltd Location: 11, New Goulston Street, London, E1 7QD Classification: Mobile Phone Accessories and Car Kits Status: Active Positional Accuracy: Automatically positioned to the address	A14NE (NE)	908	-	533636 181448
251	Contemporary Trade Directory Entries Name: Meet Uk Ltd Location: 13, New Goulston Street, London, E1 7QD Classification: Clocks & Watches - Manufacturers & Wholesalers Status: Active Positional Accuracy: Automatically positioned to the address	A14NE (NE)	908	-	533636 181448

Map ID	Details	Quadrant Reference (Compass Direction)	Estimated Distance From Site	Contact	NGR
251	Contemporary Trade Directory Entries Name: Sharef Ltd Location: 10, New Goulston Street, London, E1 7QD Classification: Clocks & Watches - Manufacturers & Wholesalers Status: Inactive Positional Accuracy: Automatically positioned to the address	A14NE (NE)	929	-	533668 181436
251	Contemporary Trade Directory Entries Name: Real Mark Ltd Location: 4, New Goulston Street, London, E1 7QD Classification: Electrical Goods Sales, Manufacturers & Wholesalers Status: Active Positional Accuracy: Automatically positioned to the address	A14NE (NE)	929	-	533668 181436
251	Contemporary Trade Directory Entries Name: A & Y Communication Location: New Goulston St, London, E1 7QD Classification: Mobile Phone Accessories and Car Kits Status: Active Positional Accuracy: Manually positioned within the geographical locality	A14NE (NE)	930	-	533668 181436
252	Contemporary Trade Directory Entries Name: Bishopsgate Dry Cleaners Location: 122, Middlesex Street, London, E1 7HY Classification: Dry Cleaners Status: Active Positional Accuracy: Automatically positioned to the address	A19SW (NE)	873	-	533388 181670
252	Contemporary Trade Directory Entries Name: Barron Ltd Location: 5, Artillery Lane, London, E1 7LP Classification: Chandlers Status: Inactive Positional Accuracy: Automatically positioned to the address	A19SW (NE)	888	-	533376 181699
252	Contemporary Trade Directory Entries Name: Snappy Snaps Location: 220, Bishopsgate, London, EC2M 4QD Classification: Photographic Processors Status: Inactive Positional Accuracy: Automatically positioned to the address	A19SW (NE)	889	-	533369 181705
252	Contemporary Trade Directory Entries Name: Gb Railfreight Location: 15-25, Artillery Lane, London, E1 7HA Classification: Freight Forwarders Status: Active Positional Accuracy: Automatically positioned to the address	A19SW (NE)	917	-	533416 181704
252	Contemporary Trade Directory Entries Name: Gb Railways Group Location: 15-25, Artillery Lane, London, E1 7HA Classification: Railways Status: Inactive Positional Accuracy: Automatically positioned to the address	A19SW (NE)	917	-	533416 181704
253	Contemporary Trade Directory Entries Name: Global Star Appliances Location: Flat 18, Chaloner Court, 11, Tennis Street, London, SE1 1YD Classification: Electrical Appliance Repairs Status: Inactive Positional Accuracy: Automatically positioned to the address	A3NW (S)	876	-	532558 179865
254	Contemporary Trade Directory Entries Name: Alduit Cleaners Location: Flat 2, Devon Mansions, Tooley Street, London, SE1 2UD Classification: Commercial Cleaning Services Status: Inactive Positional Accuracy: Automatically positioned to the address	A4NW (SE)	877	-	533376 180011
255	Contemporary Trade Directory Entries Name: Upc Europe Wind Management Location: 40, Bermondsey Street, London, SE1 3UD Classification: Windmills & Wind Power Equipment Status: Inactive Positional Accuracy: Manually positioned to the address or location	A4NW (S)	879	-	533172 179898
255	Contemporary Trade Directory Entries Name: Primus Build Ltd Location: 40, Bermondsey Street, London, SE1 3UD Classification: Builders' Merchants Status: Inactive Positional Accuracy: Manually positioned to the address or location	A4NW (S)	879	-	533172 179898

Map ID	Details	Quadrant Reference (Compass Direction)	Estimated Distance From Site	Contact	NGR
256	Contemporary Trade Directory Entries Name: National Electric Power Authority Location: 152-154 Borough High St, London, SE1 1LB Classification: Electricity Companies Status: Inactive Positional Accuracy: Manually positioned to the address or location	A3NW (S)	885	-	532486 179874
256	Contemporary Trade Directory Entries Name: Testronic Laboratories Location: Lyon House, 160-166, Borough High Street, London, SE1 1LB Classification: Laboratories Status: Active Positional Accuracy: Automatically positioned to the address	A2NE (S)	919	-	532452 179849
257	Contemporary Trade Directory Entries Name: Ludovic Potts Location: 112, Middlesex Street, London, E1 7HY Classification: Antiques - Repairing & Restoring Status: Inactive Positional Accuracy: Manually positioned to the address or location	A19SW (NE)	887	-	533453 181635
257	Contemporary Trade Directory Entries Name: Premier Boxes Location: 112, Middlesex Street, London, E1 7HY Classification: Boxes & Cartons Status: Inactive Positional Accuracy: Manually positioned to the address or location	A19SW (NE)	887	-	533453 181635
257	Contemporary Trade Directory Entries Name: Futura Interiors Ltd Location: 19, Widegate Street, London, E1 7HP Classification: Office Furniture & Equipment Status: Inactive Positional Accuracy: Manually positioned to the address or location	A19SW (NE)	907	-	533448 181666
257	Contemporary Trade Directory Entries Name: Fircroft Engineering Services Location: Paxton House, 26-30 Artillery La, London, E1 7LS Classification: Oil & Gas Exploration Supplies & Services Status: Active Positional Accuracy: Manually positioned to the address or location	A19SW (NE)	912	-	533431 181686
257	Contemporary Trade Directory Entries Name: Opus Furniture Ltd Location: 5, Sandys Row, London, E1 7HW Classification: Office Furniture & Equipment Status: Inactive Positional Accuracy: Automatically positioned to the address	A19SW (NE)	921	-	533464 181671
258	Contemporary Trade Directory Entries Name: V11 Fold Location: 81, Weston Street, London, SE1 3RS Classification: Clothing & Fabrics - Manufacturers Status: Inactive Positional Accuracy: Automatically positioned to the address	A3NE (S)	888	-	532942 179836
259	Contemporary Trade Directory Entries Name: Upstream Advisors Location: 29, Wilson Street, London, EC2M 2SJ Classification: Oil & Gas Exploration Supplies & Services Status: Active Positional Accuracy: Automatically positioned to the address	A18NE (N)	890	-	532878 181864
259	Contemporary Trade Directory Entries Name: F E L Valves Location: City Gate House, 39-45, Finsbury Square, London, EC2A 1PQ Classification: Tanks, Vats & Cisterns Status: Inactive Positional Accuracy: Automatically positioned to the address	A18NE (N)	890	-	532878 181864
259	Contemporary Trade Directory Entries Name: Hitachi Zosen Europe Ltd Location: 38, Finsbury Square, London, EC2A 1LT Classification: Plant & Machinery Manufacturers Status: Inactive Positional Accuracy: Automatically positioned to the address	A18NE (N)	897	-	532916 181869
259	Contemporary Trade Directory Entries Name: Nippon Oil (UK) Plc Location: 38, Finsbury Square, London, EC2A 1PX Classification: Oil & Gas Extraction Status: Inactive Positional Accuracy: Automatically positioned to the address	A18NE (N)	897	-	532916 181869

Map ID	Details	Quadrant Reference (Compass Direction)	Estimated Distance From Site	Contact	NGR
260	Contemporary Trade Directory Entries Name: Mcdonald Gerald & Co Ltd Location: 1, St. Andrew's Hill, London, EC4V 5BY Classification: Chemicals & Allied Products Status: Inactive Positional Accuracy: Automatically positioned to the address	A12SW (W)	892	-	531857 181056
260	Contemporary Trade Directory Entries Name: Prontaprint Location: 1, Creed Lane, London, EC4V 5BR Classification: Printers Status: Inactive Positional Accuracy: Automatically positioned to the address	A12SW (W)	895	-	531858 181097
260	Contemporary Trade Directory Entries Name: Creed Imaging Location: 8, Creed Lane, London, EC4V 5BR Classification: Photo & Digital Imaging Bureaus Status: Inactive Positional Accuracy: Automatically positioned to the address	A12SW (W)	901	-	531849 181076
260	Contemporary Trade Directory Entries Name: Protherics Plc Location: 5 Ludgate Hill, London, EC4M 7AA Classification: Pharmaceutical Manufacturers & Distributors Status: Inactive Positional Accuracy: Manually positioned to the address or location	A12SW (W)	907	-	531850 181124
260	Contemporary Trade Directory Entries Name: Interbobbin (Uk) Ltd Location: 8, Ludgate Square, London, EC4M 7AS Classification: Tobacco Products - Manufacturers Status: Inactive Positional Accuracy: Automatically positioned to the address	A12SW (W)	912	-	531839 181082
260	Contemporary Trade Directory Entries Name: Interbobbin (Uk) Ltd Location: 8, Ludgate Square, London, EC4M 7AS Classification: Tobacco Products - Manufacturers Status: Inactive Positional Accuracy: Automatically positioned to the address	A12SW (W)	912	-	531839 181082
260	Contemporary Trade Directory Entries Name: Amec Location: 65, Carter Lane, London, EC4V 5HF Classification: Engineers - General Status: Inactive Positional Accuracy: Automatically positioned to the address	A12SW (W)	919	-	531829 181059
261	Contemporary Trade Directory Entries Name: Creative Media Potters Bar Ltd Location: 40-42, Middlesex Street, London, E1 7EX Classification: Digital Printing Status: Inactive Positional Accuracy: Automatically positioned to the address	A14NE (NE)	893	-	533646 181398
262	Contemporary Trade Directory Entries Name: Chevron Cleaning Services Ltd Location: Unit 7, Baden Place, London, SE1 1YW Classification: Commercial Cleaning Services Status: Inactive Positional Accuracy: Automatically positioned to the address	A3SW (S)	898	-	532713 179823
262	Contemporary Trade Directory Entries Name: Global Access Logistics (Uk) Ltd Location: 4, Plantain Place, London, SE1 1YN Classification: Freight Forwarders Status: Active Positional Accuracy: Automatically positioned to the address	A3SW (S)	946	-	532715 179775
263	Contemporary Trade Directory Entries Name: Prince Electronics Location: 7, Leyden Street, London, E1 7LE Classification: Clocks & Watches - Manufacturers & Wholesalers Status: Active Positional Accuracy: Automatically positioned to the address	A14NE (NE)	903	-	533585 181515
263	Contemporary Trade Directory Entries Name: John Bayant Location: 9, Leyden Street, London, E1 7LE Classification: Children & Babywear - Manufacturers & Wholesalers Status: Inactive Positional Accuracy: Automatically positioned to the address	A19SE (NE)	906	-	533577 181529

Map ID	Details	Quadrant Reference (Compass Direction)	Estimated Distance From Site	Contact	NGR
263	Contemporary Trade Directory Entries Name: Slick Accessories Location: 17, Leyden Street, London, E1 7LE Classification: Mobile Phone Accessories and Car Kits Status: Inactive Positional Accuracy: Automatically positioned to the address	A19SE (NE)	910	-	533569 181545
263	Contemporary Trade Directory Entries Name: Depicool Location: 21, Leyden Street, London, E1 7LE Classification: Electrolysis Status: Active Positional Accuracy: Automatically positioned to the address	A19SE (NE)	913	-	533566 181555
263	Contemporary Trade Directory Entries Name: Crown Centre Uk Ltd Location: 8, Leyden Street, London, E1 7LE Classification: Foundries Status: Inactive Positional Accuracy: Automatically positioned to the address	A19SE (NE)	936	-	533589 181562
264	Contemporary Trade Directory Entries Name: Fullsix Ltd Location: 81, Southwark Street, London, SE1 0HX Classification: Telecommunications Equipment & Systems Status: Inactive Positional Accuracy: Automatically positioned to the address	A7SW (SW)	908	-	531994 180209
264	Contemporary Trade Directory Entries Name: London Central Communications Location: Fourth Floor, 81, Southwark Street, London, SE1 0HX Classification: Telecommunications Equipment & Systems Status: Active Positional Accuracy: Automatically positioned to the address	A7SW (SW)	908	-	531994 180209
264	Contemporary Trade Directory Entries Name: Reneuron Ltd Location: Europoint House, 5, Lavington Street, London, SE1 0NZ Classification: Pharmaceutical Manufacturers & Distributors Status: Inactive Positional Accuracy: Manually positioned to the address or location	A7SW (SW)	952	-	531950 180195
265	Contemporary Trade Directory Entries Name: Wendex Ltd Location: 43, Barnham Street, LONDON, SE1 2UU Classification: Car Body Repairs Status: Active Positional Accuracy: Automatically positioned to the address	A4NW (SE)	914	-	533311 179925
265	Contemporary Trade Directory Entries Name: Cosgroves Location: Flat 3, Lewes House, Druid Street, London, SE1 2ET Classification: Cleaning Services - Commercial Status: Inactive Positional Accuracy: Automatically positioned to the address	A4NW (SE)	921	-	533337 179932
266	Contemporary Trade Directory Entries Name: Live Smarter Location: 3-5, Hardwidge Street, London, SE1 3SY Classification: Hi-Fi Equipment Manufacturers & Distributors Status: Active Positional Accuracy: Automatically positioned to the address	A4NW (S)	918	-	533151 179850
266	Contemporary Trade Directory Entries Name: Helen Yardley Location: 3-5, Hardwidge Street, London, SE1 3SY Classification: Carpets & Rugs - Manufacturers Status: Active Positional Accuracy: Manually positioned to the address or location	A4NW (S)	918	-	533151 179850
267	Contemporary Trade Directory Entries Name: Jmc Cleaning Contracts Ltd Location: Crucifix La, London, SE1 3JW Classification: Commercial Cleaning Services Status: Active Positional Accuracy: Manually positioned within the geographical locality	A4NW (SE)	923	-	533238 179878
267	Contemporary Trade Directory Entries Name: Mitie Document Solutions Location: 18-20, Crucifix Lane, London, SE1 3JW Classification: Digital Printing Status: Inactive Positional Accuracy: Automatically positioned to the address	A4NW (SE)	937	-	533253 179869

Map ID	Details	Quadrant Reference (Compass Direction)	Estimated Distance From Site	Contact	NGR
268	Contemporary Trade Directory Entries Name: V Band Plc Location: 18, Mansell Street, London, E1 8AA Classification: Telecommunications Equipment & Systems Status: Inactive Positional Accuracy: Manually positioned to the address or location	A14SE (E)	923	-	533760 181180
269	Contemporary Trade Directory Entries Name: Prism Rail Plc Location: 32, Ludgate Hill, London, EC4M 7DR Classification: Railways Status: Inactive Positional Accuracy: Automatically positioned to the address	A12SW (W)	927	-	531837 181163
269	Contemporary Trade Directory Entries Name: Serabi Mining Location: 30-32, Ludgate Hill, London, EC4M 7DR Classification: Coal Mining Status: Inactive Positional Accuracy: Automatically positioned to the address	A12SW (W)	927	-	531837 181163
269	Contemporary Trade Directory Entries Name: Serabi Gold Location: 30-32, Ludgate Hill, London, EC4M 7DR Classification: Metals - Mining Status: Active Positional Accuracy: Automatically positioned to the address	A12SW (W)	927	-	531837 181163
269	Contemporary Trade Directory Entries Name: Mds Hygiene Support Ltd Location: 29, Ludgate Hill, London, EC4M 7JE Classification: Commercial Cleaning Services Status: Inactive Positional Accuracy: Manually positioned to the address or location	A12SW (W)	947	-	531810 181130
270	Contemporary Trade Directory Entries Name: Simon Lewis Location: 25, Wentworth Street, London, E1 7TB Classification: Hardware Status: Inactive Positional Accuracy: Automatically positioned to the address	A14NE (NE)	929	-	533620 181510
270	Contemporary Trade Directory Entries Name: Asb Uk Ltd Location: 41, Goulston Street, London, E1 7TP Classification: Mobile Phone Accessories and Car Kits Status: Inactive Positional Accuracy: Automatically positioned to the address	A14NE (NE)	932	-	533645 181478
270	Contemporary Trade Directory Entries Name: A S B (Uk) Ltd Location: 41, Goulston Street, London, E1 7TP Classification: Mobile Phone Accessories and Car Kits Status: Active Positional Accuracy: Automatically positioned to the address	A14NE (NE)	932	-	533645 181478
271	Contemporary Trade Directory Entries Name: Mccabels International Services Location: 22-26, Druid Street, London, SE1 2EY Classification: Cleaning Services - Domestic Status: Active Positional Accuracy: Automatically positioned to the address	A4NW (SE)	936	-	533395 179952
271	Contemporary Trade Directory Entries Name: London Office Furniture Warehouse Location: 16, Druid Street, London, SE1 2EY Classification: Office Furniture & Equipment Status: Active Positional Accuracy: Automatically positioned to the address	A4NW (SE)	936	-	533395 179952
272	Contemporary Trade Directory Entries Name: South Bank Pathology Services Location: 28, Marshalsea Road, London, SE1 1HF Classification: Laboratories Status: Inactive Positional Accuracy: Automatically positioned to the address	A2NE (SW)	936	-	532268 179914
273	Contemporary Trade Directory Entries Name: The London Yacht Centre Location: 13, Artillery Lane, London, E1 7LP Classification: Chandlers Status: Inactive Positional Accuracy: Automatically positioned to the address	A19SE (NE)	937	-	533486 181673

Map ID	Details	Quadrant Reference (Compass Direction)	Estimated Distance From Site	Contact	NGR
273	Contemporary Trade Directory Entries Name: Lakeside Labs (1983) Ltd Location: 9, Artillery Lane, London, E1 7LP Classification: Pharmaceutical Manufacturers & Distributors Status: Inactive Positional Accuracy: Automatically positioned to the address	A19SE (NE)	953	-	533510 181672
273	Contemporary Trade Directory Entries Name: Canadian Ship Building & Engineering Ltd Location: 9, Artillery Lane, London, E1 7LP Classification: Ship Builders, Repairs & Fittings Status: Inactive Positional Accuracy: Manually positioned to the address or location	A19SE (NE)	953	-	533510 181672
273	Contemporary Trade Directory Entries Name: Cityart & Framing Location: 13 Artillery La, London, E1 7LP Classification: Picture & Picture Frame Renovating & Restoring Status: Inactive Positional Accuracy: Manually positioned within the geographical locality	A19SW (NE)	961	-	533459 181726
273	Contemporary Trade Directory Entries Name: Penhaligons Ltd Location: 37-39, Artillery Lane, London, E1 7LP Classification: Perfume Suppliers Status: Active Positional Accuracy: Automatically positioned to the address	A19SE (NE)	975	-	533497 181713
274	Contemporary Trade Directory Entries Name: Arch Press Location: 49, Great Guildford Street, London, SE1 0ES Classification: Printers Status: Inactive Positional Accuracy: Automatically positioned to the address	A2NE (SW)	937	-	532206 179953
274	Contemporary Trade Directory Entries Name: The Document Centre Location: 92, Southwark Bridge Road, LONDON, SE1 0EX Classification: Bookbinding & Equipment Status: Active Positional Accuracy: Automatically positioned to the address	A2NE (SW)	963	-	532186 179936
275	Contemporary Trade Directory Entries Name: Setline Data Ltd Location: 61, Ewer Street, London, SE1 0NR Classification: Printers Status: Inactive Positional Accuracy: Automatically positioned to the address	A2NW (SW)	941	-	532080 180055
276	Contemporary Trade Directory Entries Name: Marcussons Nationwide Cleaning Location: 89, Southwark Street, London, SE1 0HX Classification: Commercial Cleaning Services Status: Inactive Positional Accuracy: Manually positioned to the address or location	A7SW (SW)	943	-	531940 180228
276	Contemporary Trade Directory Entries Name: Emaric Ltd Location: 89, Southwark Street, London, SE1 0HX Classification: Cleaning Services - Commercial Status: Inactive Positional Accuracy: Manually positioned to the address or location	A7SW (SW)	943	-	531940 180228
277	Contemporary Trade Directory Entries Name: Ajilon Services Location: 51 Hopton St, London, SE1 9JH Classification: Engineers - General Status: Inactive Positional Accuracy: Manually positioned to the road within the address or location	A7SW (W)	946	-	531829 180480
278	Contemporary Trade Directory Entries Name: Nippon Meat Packers (Uk) Ltd Location: International House, 1, St. Katharines Way, London, E1W 1UN Classification: Meat - Wholesale Status: Inactive Positional Accuracy: Automatically positioned to the address	A9SE (E)	955	-	533782 180468
279	Contemporary Trade Directory Entries Name: A 2 Z Smoking Products Ltd Location: 42, Goulston Street, London, E1 7TP Classification: Electrical Goods Sales, Manufacturers & Wholesalers Status: Active Positional Accuracy: Automatically positioned to the address	A14NE (NE)	956	-	533659 181502

Map ID	Details	Quadrant Reference (Compass Direction)	Estimated Distance From Site	Contact	NGR
279	Contemporary Trade Directory Entries Name: Akin Location: 32, Wentworth Street, London, E1 7TF Classification: Textile Manufacturing Status: Inactive Positional Accuracy: Manually positioned to the address or location	A14NE (NE)	956	-	533659 181502
279	Contemporary Trade Directory Entries Name: R H Leather Location: 36, Goulston Street, London, E1 7TP Classification: Leather Garments & Products Status: Inactive Positional Accuracy: Automatically positioned to the address	A14NE (NE)	958	-	533666 181494
279	Contemporary Trade Directory Entries Name: Capital Watch Co Ltd Location: 10 Bell La, London, E1 7LA Classification: Clocks & Watches - Manufacturers & Wholesalers Status: Inactive Positional Accuracy: Manually positioned to the address or location	A19SE (NE)	966	-	533642 181542
279	Contemporary Trade Directory Entries Name: Nasserri Fabrics Ltd Location: 41, Wentworth Street, London, E1 7TD Classification: Textile Manufacturing Status: Active Positional Accuracy: Automatically positioned to the address	A19SE (NE)	982	-	533671 181530
280	Contemporary Trade Directory Entries Name: Nippon Oil & Exploration Location: Milbank House, 1, Finsbury Square, London, EC2A 1AE Classification: Oil & Gas Exploration Supplies & Services Status: Inactive Positional Accuracy: Automatically positioned to the address	A18NW (N)	957	-	532780 181932
281	Contemporary Trade Directory Entries Name: Fantastic Services Borough Location: 17, Crosby Row, London, SE1 3YD Classification: Cleaning Services - Domestic Status: Inactive Positional Accuracy: Automatically positioned to the address	A3SW (S)	958	-	532726 179763
282	Contemporary Trade Directory Entries Name: Optimal Media Uk Ltd Location: 16-18, Brushfield Street, London, E1 6AN Classification: Record, Tape & CD Manufacturers & Wholesalers Status: Inactive Positional Accuracy: Manually positioned to the address or location	A19SW (NE)	959	-	533429 181746
283	Contemporary Trade Directory Entries Name: Enviromental Cleaning Services (Uk) Ltd Location: 61, Mansell Street, London, E1 8AN Classification: Commercial Cleaning Services Status: Active Positional Accuracy: Automatically positioned to the address	A15SW (E)	962	-	533819 181053
283	Contemporary Trade Directory Entries Name: General Cleaning Services Ltd Location: 61, Mansell Street, London, E1 8AN Classification: Commercial Cleaning Services Status: Inactive Positional Accuracy: Automatically positioned to the address	A15SW (E)	962	-	533819 181053
284	Contemporary Trade Directory Entries Name: Stratstone Location: 21, Mansell Street, London, E1 8AA Classification: Car Dealers Status: Inactive Positional Accuracy: Manually positioned to the address or location	A14NE (E)	963	-	533800 181186
284	Contemporary Trade Directory Entries Name: Newman Gile Paines & Co Ltd Location: 1, Alie Street, London, E1 8DE Classification: Marine Engineers Status: Active Positional Accuracy: Automatically positioned to the address	A15SW (E)	991	-	533834 181160
285	Contemporary Trade Directory Entries Name: Borchard Lines Ltd Location: Durrant House, 8-13, Chiswell Street, London, EC1Y 4XY Classification: Freight Forwarders Status: Inactive Positional Accuracy: Automatically positioned to the address	A18NW (N)	966	-	532726 181941

Map ID	Details	Quadrant Reference (Compass Direction)	Estimated Distance From Site	Contact	NGR
285	Contemporary Trade Directory Entries Name: Konica Business Machines (Uk) Ltd Location: Durrant House, 8-13, Chiswell Street, London, EC1Y 4XE Classification: Photocopiers Status: Inactive Positional Accuracy: Automatically positioned to the address	A18NW (N)	966	-	532726 181941
286	Contemporary Trade Directory Entries Name: Q8 Petroleum (Gb) Ltd Location: 29-35, Long Lane, London, SE1 4PQ Classification: Petrol Filling Stations Status: Inactive Positional Accuracy: Automatically positioned to the address	A3SW (S)	966	-	532597 179766
287	Contemporary Trade Directory Entries Name: Ics Ltd Location: 75, Carter Lane, London, EC4V 5EP Classification: Freight Forwarders Status: Inactive Positional Accuracy: Automatically positioned to the address	A11SE (W)	971	-	531779 181076
287	Contemporary Trade Directory Entries Name: Overseas Farmers Group Ltd Location: 81, Carter Lane, London, EC4V 5EP Classification: Agricultural Merchants Status: Active Positional Accuracy: Manually positioned to the address or location	A11SE (W)	994	-	531756 181078
288	Contemporary Trade Directory Entries Name: Reprocopy Location: 39, Ludgate Hill, London, EC4M 7JN Classification: Printers Status: Active Positional Accuracy: Automatically positioned to the address	A11SE (W)	976	-	531782 181137
288	Contemporary Trade Directory Entries Name: City Binders Book Binders Ltd Location: 39, Ludgate Hill, London, EC4M 7JN Classification: Bookbinding & Equipment Status: Active Positional Accuracy: Automatically positioned to the address	A11SE (W)	976	-	531782 181137
288	Contemporary Trade Directory Entries Name: Sketchley Retail Ltd Location: 64, Ludgate Hill, London, EC4M 7HX Classification: Dry Cleaners Status: Inactive Positional Accuracy: Automatically positioned to the address	A11SE (W)	988	-	531776 181173
288	Contemporary Trade Directory Entries Name: Staverton Ltd Location: 4, Old Bailey, London, EC4M 7BG Classification: Furniture Manufacturers - Home & Office Status: Inactive Positional Accuracy: Automatically positioned to the address	A11NE (W)	991	-	531776 181186
289	Contemporary Trade Directory Entries Name: Y K K Europe Location: Longbow House, 14-20, Chiswell Street, London, EC1Y 4TW Classification: Nuts, Bolts & Fixings Status: Active Positional Accuracy: Automatically positioned to the address	A18NW (N)	976	-	532676 181948
290	Contemporary Trade Directory Entries Name: Captrain Uk Ltd Location: Asra House, 1, Long Lane, London, SE1 4PG Classification: Freight Forwarders Status: Active Positional Accuracy: Automatically positioned to the address	A3SW (S)	977	-	532546 179764
291	Contemporary Trade Directory Entries Name: City Asphalt Location: 14, Marshalsea Road, London, SE1 1HL Classification: Asphalt & Coated Macadam Laying Contractors Status: Inactive Positional Accuracy: Automatically positioned to the address	A2SE (SW)	981	-	532362 179817
291	Contemporary Trade Directory Entries Name: Eyefix Location: 14, Marshalsea Road, London, SE1 1HL Classification: Silk Manufacturers & Wholesalers Status: Inactive Positional Accuracy: Manually positioned to the address or location	A2SE (SW)	981	-	532362 179817

Map ID	Details	Quadrant Reference (Compass Direction)	Estimated Distance From Site	Contact	NGR
292	Contemporary Trade Directory Entries Name: Regency Tech Worldwide Ltd Location: 45 Chamber St, London, E1 8BL Classification: Asbestos Products & Removal Status: Inactive Positional Accuracy: Manually positioned to the road within the address or location	A15SW (E)	988	-	533849 180881
293	Contemporary Trade Directory Entries Name: Ashdown Control Ltd Location: Bramah House, 65-71, Bermondsey Street, London, SE1 3XF Classification: Control Panels Status: Inactive Positional Accuracy: Automatically positioned to the address	A4SW (S)	990	-	533235 179803
293	Contemporary Trade Directory Entries Name: Ash & Ash (Converters) Ltd Location: 74-78, Bermondsey Street, London, SE1 3UD Classification: Printers Status: Inactive Positional Accuracy: Automatically positioned to the address	A4SW (S)	991	-	533197 179788
294	Contemporary Trade Directory Entries Name: Jan Stanley Location: 5, Tenter Ground, London, E1 7NH Classification: Glass Engravers & Decorators Status: Inactive Positional Accuracy: Automatically positioned to the address	A19SE (NE)	990	-	533583 181653
295	Fuel Station Entries Name: Shell Southwark Bridge Location: 101-103 Southwark Bridge Road, Southwark, London, Greater London, SE1 9HH Brand: SHELL Premises Type: Petrol Station Status: Open Positional Accuracy: Automatically positioned to the address	A2NE (SW)	847	-	532296 180001
296	Fuel Station Entries Name: Q8 Southwark Location: 29-35 Long Lane, Tennis Street, Southwark, LONDON, SE1 4PQ Brand: Obsolete Premises Type: Not Applicable Status: Obsolete Positional Accuracy: Automatically positioned to the address	A3SW (S)	966	-	532596 179766

Agency & Hydrological	Version	Update Cycle
Contaminated Land Register Entries and Notices London Borough of Southwark - Pollution Control Unit London Borough of Islington - Public Protection London Borough of Newham - Environmental Health Department London Borough of Haringey - Planning and Environmental Health London Borough of Lambeth - Environmental Health Department London Borough of Tower Hamlets - Environmental Health Department City of London - Environmental Health Department London Borough of Lewisham - Environmental Health Department London Borough of Wandsworth - Environmental Health Department Westminster City Council - Environmental Health Department London Borough of Hackney - Environmental Health Department London Borough of Camden - Pollution Projects Team London Borough of Greenwich - Environmental Health Department Royal Borough of Kensington And Chelsea - Environmental Services	April 2013 August 2013 August 2013 February 2013 February 2013 February 2013 January 2013 January 2013 January 2013 January 2013 January 2013 July 2013 March 2013 November 2012 November 2012	Annual Rolling Update Annual Rolling Update Annual Rolling Update Annual Rolling Update Annual Rolling Update Annual Rolling Update Annual Rolling Update Annual Rolling Update Annual Rolling Update Annual Rolling Update Annual Rolling Update Annual Rolling Update Annual Rolling Update Annual Rolling Update
Discharge Consents Environment Agency - Thames Region	July 2013	Quarterly
Enforcement and Prohibition Notices Environment Agency - Southern Region Environment Agency - Thames Region	March 2013 March 2013	Quarterly Quarterly
Integrated Pollution Controls Environment Agency - Thames Region	October 2008	Not Applicable
Integrated Pollution Prevention And Control Environment Agency - Thames Region	July 2013	Quarterly
Local Authority Integrated Pollution Prevention And Control London Borough of Islington - Environmental Health Department London Borough of Newham - Environmental Health Department London Borough of Greenwich - Environmental Health Department London Borough of Wandsworth - Environmental Health Department London Borough of Camden - Pollution Projects Team London Borough of Tower Hamlets - Environmental Health Department London Port Health Authority - Environmental Services Royal Borough of Kensington And Chelsea - Environmental Health Department London Borough of Southwark - Environmental Health Department City of London - Environmental Health Department London Borough of Haringey - Planning and Environmental Health London Borough of Lewisham - Environmental Health Department London Borough of Lambeth - Environmental Health Department Westminster City Council - Environmental Health Department London Borough of Hackney - Environmental Health Department	April 2013 August 2012 December 2012 December 2012 February 2013 February 2013 February 2013 February 2013 February 2013 June 2011 November 2012 November 2012 October 2012 September 2012 September 2012 September 2013	Annual Rolling Update Annual Rolling Update Annual Rolling Update Annual Rolling Update Annual Rolling Update Annual Rolling Update Annual Rolling Update Annual Rolling Update Annual Rolling Update Annual Rolling Update Annual Rolling Update Annual Rolling Update Annual Rolling Update Annual Rolling Update Annual Rolling Update Annual Rolling Update

Agency & Hydrological	Version	Update Cycle
Local Authority Pollution Prevention and Controls		
London Borough of Islington - Environmental Health Department	April 2013	Annual Rolling Update
London Borough of Greenwich - Environmental Health Department	December 2012	Annual Rolling Update
London Borough of Wandsworth - Environmental Health Department	December 2012	Annual Rolling Update
London Borough of Camden - Pollution Projects Team	February 2013	Annual Rolling Update
London Borough of Tower Hamlets - Environmental Health Department	February 2013	Annual Rolling Update
London Port Health Authority - Environmental Services	February 2013	Annual Rolling Update
Royal Borough of Kensington And Chelsea - Environmental Health Department	February 2013	Annual Rolling Update
London Borough of Southwark - Environmental Health Department	June 2011	Annual Rolling Update
City of London - Environmental Health Department	November 2012	Annual Rolling Update
London Borough of Haringey - Planning and Environmental Health	November 2012	Annual Rolling Update
London Borough of Lewisham - Environmental Health Department	October 2012	Annual Rolling Update
London Borough of Lambeth - Environmental Health Department	September 2012	Annual Rolling Update
Westminster City Council - Environmental Health Department	September 2012	Annual Rolling Update
London Borough of Hackney - Environmental Health Department	September 2013	Annual Rolling Update
London Borough of Newham - Environmental Health Department	September 2013	Annual Rolling Update
Local Authority Pollution Prevention and Control Enforcements		
London Borough of Islington - Environmental Health Department	April 2013	Annual Rolling Update
London Borough of Greenwich - Environmental Health Department	December 2012	Annual Rolling Update
London Borough of Wandsworth - Environmental Health Department	December 2012	Annual Rolling Update
London Borough of Camden - Pollution Projects Team	February 2013	Annual Rolling Update
London Borough of Tower Hamlets - Environmental Health Department	February 2013	Annual Rolling Update
London Port Health Authority - Environmental Services	February 2013	Annual Rolling Update
Royal Borough of Kensington And Chelsea - Environmental Health Department	February 2013	Annual Rolling Update
London Borough of Southwark - Environmental Health Department	June 2011	Annual Rolling Update
City of London - Environmental Health Department	November 2012	Annual Rolling Update
London Borough of Haringey - Planning and Environmental Health	November 2012	Annual Rolling Update
London Borough of Lewisham - Environmental Health Department	October 2012	Annual Rolling Update
London Borough of Lambeth - Environmental Health Department	September 2012	Annual Rolling Update
Westminster City Council - Environmental Health Department	September 2012	Annual Rolling Update
London Borough of Hackney - Environmental Health Department	September 2013	Annual Rolling Update
London Borough of Newham - Environmental Health Department	September 2013	Annual Rolling Update
Nearest Surface Water Feature		
Ordnance Survey	July 2012	Quarterly
Pollution Incidents to Controlled Waters		
Environment Agency - Thames Region	September 1999	Not Applicable
Prosecutions Relating to Authorised Processes		
Environment Agency - Thames Region	March 2013	Quarterly
Prosecutions Relating to Controlled Waters		
Environment Agency - Thames Region	March 2013	Quarterly
Registered Radioactive Substances		
Environment Agency - Thames Region	July 2013	Quarterly
River Quality		
Environment Agency - Head Office	November 2001	Not Applicable
River Quality Biology Sampling Points		
Environment Agency - Head Office	July 2012	Annually
River Quality Chemistry Sampling Points		
Environment Agency - Head Office	July 2012	Annually
Substantiated Pollution Incident Register		
Environment Agency - Thames Region - North East Area	July 2013	Quarterly
Environment Agency - Thames Region - South East Area	July 2013	Quarterly
Water Abstractions		
Environment Agency - Thames Region	July 2013	Quarterly

Agency & Hydrological	Version	Update Cycle
Water Industry Act Referrals Environment Agency - Thames Region	July 2013	Quarterly
Groundwater Vulnerability Environment Agency - Head Office	January 2011	Not Applicable
Drift Deposits Environment Agency - Head Office	January 1999	Not Applicable
Bedrock Aquifer Designations British Geological Survey - National Geoscience Information Service	October 2012	Annually
Superficial Aquifer Designations British Geological Survey - National Geoscience Information Service	October 2012	Annually
Source Protection Zones Environment Agency - Head Office	July 2013	Quarterly
Extreme Flooding from Rivers or Sea without Defences Environment Agency - Head Office	August 2013	Quarterly
Flooding from Rivers or Sea without Defences Environment Agency - Head Office	August 2013	Quarterly
Areas Benefiting from Flood Defences Environment Agency - Head Office	August 2013	Quarterly
Flood Water Storage Areas Environment Agency - Head Office	August 2013	Quarterly
Flood Defences Environment Agency - Head Office	August 2013	Quarterly













Waste	Version	Update Cycle
BGS Recorded Landfill Sites British Geological Survey - National Geoscience Information Service	June 1996	Not Applicable
Historical Landfill Sites Environment Agency - Thames Region - North East Area Environment Agency - Thames Region - South East Area	July 2013 July 2013	Quarterly Quarterly
Integrated Pollution Control Registered Waste Sites Environment Agency - Thames Region	October 2008	Not Applicable
Licensed Waste Management Facilities (Landfill Boundaries) Environment Agency - Thames Region - North East Area Environment Agency - Thames Region - South East Area	July 2013 July 2013	Quarterly Quarterly
Licensed Waste Management Facilities (Locations) Environment Agency - South East Region - North East Thames Area Environment Agency - Thames Region - North East Area Environment Agency - Thames Region - South East Area	April 2013 April 2013 April 2013	Quarterly Quarterly Quarterly
Local Authority Landfill Coverage City of London - Environmental Health Department London Borough of Camden London Borough of Greenwich - Environmental Health Department London Borough of Hackney London Borough of Haringey - Planning Department London Borough of Islington - Environmental Health Department London Borough of Lambeth - Environmental Health Department London Borough of Lewisham - Environmental Health Department London Borough of Newham London Borough of Southwark - Environmental Health Department London Borough of Tower Hamlets - Environmental Health Department London Borough of Wandsworth - Environmental Health Department Royal Borough of Kensington And Chelsea Westminster City Council - Environmental Health Department	May 2000 May 2000 May 2000 May 2000 May 2000 May 2000 May 2000 May 2000 May 2000 May 2000 May 2000 May 2000 May 2000 May 2000 May 2000 May 2000 May 2000	Not Applicable Not Applicable Not Applicable Not Applicable Not Applicable Not Applicable Not Applicable Not Applicable Not Applicable Not Applicable Not Applicable Not Applicable Not Applicable Not Applicable Not Applicable Not Applicable Not Applicable
Local Authority Recorded Landfill Sites London Borough of Tower Hamlets - Environmental Health Department London Borough of Wandsworth - Environmental Health Department City of London - Environmental Health Department London Borough of Camden London Borough of Greenwich - Environmental Health Department London Borough of Hackney London Borough of Haringey - Planning Department London Borough of Islington - Environmental Health Department London Borough of Lambeth - Environmental Health Department London Borough of Lewisham - Environmental Health Department London Borough of Newham London Borough of Southwark - Environmental Health Department Royal Borough of Kensington And Chelsea Westminster City Council - Environmental Health Department	April 2003 April 2003 May 2000 May 2000 May 2000 May 2000 May 2000 May 2000 May 2000 May 2000 May 2000 May 2000 May 2000 May 2000 May 2000 May 2000	Not Applicable Not Applicable Not Applicable Not Applicable Not Applicable Not Applicable Not Applicable Not Applicable Not Applicable Not Applicable Not Applicable Not Applicable Not Applicable Not Applicable Not Applicable Not Applicable
Registered Landfill Sites Environment Agency - Thames Region - North East Area Environment Agency - Thames Region - South East Area	March 2003 March 2003	Not Applicable Not Applicable
Registered Waste Transfer Sites Environment Agency - Thames Region - North East Area Environment Agency - Thames Region - South East Area	March 2003 March 2003	Not Applicable Not Applicable
Registered Waste Treatment or Disposal Sites Environment Agency - Thames Region - North East Area Environment Agency - Thames Region - South East Area	March 2003 March 2003	Not Applicable Not Applicable

Hazardous Substances	Version	Update Cycle
Control of Major Accident Hazards Sites (COMAH) Health and Safety Executive	August 2013	Bi-Annually
Explosive Sites Health and Safety Executive	March 2013	Bi-Annually
Notification of Installations Handling Hazardous Substances (NIHHS) Health and Safety Executive	November 2000	Not Applicable
Planning Hazardous Substance Enforcements London Borough of Hackney London Borough of Lambeth - Planning Department London Borough of Camden London Borough of Greenwich - Planning Department London Port Health Authority - Environmental Services London Borough of Tower Hamlets Westminster City Council London Borough of Newham London Borough of Haringey City of London London Borough of Southwark - Regeneration Department Royal Borough of Kensington And Chelsea London Borough of Wandsworth - Technical Services London Borough of Islington London Borough of Lewisham - Planning Services	December 2012 December 2012 February 2013 February 2013 January 2008 January 2013 January 2013 July 2013 March 2013 November 2012 November 2012 November 2012 October 2012 September 2013 September 2013	Annual Rolling Update Annual Rolling Update Annual Rolling Update Annual Rolling Update Annual Rolling Update Annual Rolling Update Annual Rolling Update Annual Rolling Update Annual Rolling Update Annual Rolling Update Annual Rolling Update Annual Rolling Update Annual Rolling Update Annual Rolling Update Annual Rolling Update
Planning Hazardous Substance Consents London Borough of Hackney London Borough of Lambeth - Planning Department London Borough of Southwark - Regeneration Department London Borough of Camden London Borough of Greenwich - Planning Department London Port Health Authority - Environmental Services London Borough of Tower Hamlets Westminster City Council London Borough of Newham London Borough of Haringey City of London Royal Borough of Kensington And Chelsea London Borough of Wandsworth - Technical Services London Borough of Islington London Borough of Lewisham - Planning Services	December 2012 December 2012 December 2012 February 2013 February 2013 January 2008 January 2013 January 2013 July 2013 March 2013 November 2012 November 2012 October 2012 September 2013 September 2013	Annual Rolling Update Annual Rolling Update Annual Rolling Update Annual Rolling Update Annual Rolling Update Annual Rolling Update Annual Rolling Update Annual Rolling Update Annual Rolling Update Annual Rolling Update Annual Rolling Update Annual Rolling Update Annual Rolling Update Annual Rolling Update Annual Rolling Update

Geological	Version	Update Cycle
BGS 1:625,000 Solid Geology British Geological Survey - National Geoscience Information Service	August 1996	Not Applicable
BGS Estimated Soil Chemistry British Geological Survey - National Geoscience Information Service	January 2010	Variable
BGS Recorded Mineral Sites British Geological Survey - National Geoscience Information Service	April 2013	Bi-Annually
BGS Urban Soil Chemistry British Geological Survey - National Geoscience Information Service	June 2011	Variable
BGS Urban Soil Chemistry Averages British Geological Survey - National Geoscience Information Service	June 2011	Variable
Brine Compensation Area Cheshire Brine Subsidence Compensation Board	August 2011	Not Applicable
Coal Mining Affected Areas The Coal Authority - Mining Report Service	January 2012	As notified
Mining Instability Ove Arup & Partners	October 2000	Not Applicable
Non Coal Mining Areas of Great Britain British Geological Survey - National Geoscience Information Service	February 2011	Not Applicable
Potential for Collapsible Ground Stability Hazards British Geological Survey - National Geoscience Information Service	February 2011	Annually
Potential for Compressible Ground Stability Hazards British Geological Survey - National Geoscience Information Service	February 2011	Annually
Potential for Ground Dissolution Stability Hazards British Geological Survey - National Geoscience Information Service	February 2011	Annually
Potential for Landslide Ground Stability Hazards British Geological Survey - National Geoscience Information Service	February 2011	Annually
Potential for Running Sand Ground Stability Hazards British Geological Survey - National Geoscience Information Service	February 2011	Annually
Potential for Shrinking or Swelling Clay Ground Stability Hazards British Geological Survey - National Geoscience Information Service	February 2011	Annually
Radon Potential - Radon Affected Areas British Geological Survey - National Geoscience Information Service	July 2011	As notified
Radon Potential - Radon Protection Measures British Geological Survey - National Geoscience Information Service	July 2011	As notified
Industrial Land Use	Version	Update Cycle
Contemporary Trade Directory Entries Thomson Directories	August 2013	Quarterly
Fuel Station Entries Catalist Ltd - Experian	August 2013	Quarterly

Sensitive Land Use	Version	Update Cycle
Areas of Adopted Green Belt London Borough of Greenwich London Borough of Haringey London Borough of Newham	August 2013 August 2013 August 2013	As notified As notified As notified
Areas of Unadopted Green Belt London Borough of Greenwich London Borough of Haringey London Borough of Newham	August 2013 August 2013 August 2013	As notified As notified As notified
Areas of Outstanding Natural Beauty Natural England	July 2013	Bi-Annually
Environmentally Sensitive Areas Natural England	July 2013	Annually
Forest Parks Forestry Commission	April 1997	Not Applicable
Local Nature Reserves Natural England	July 2013	Bi-Annually
Marine Nature Reserves Natural England	July 2013	Bi-Annually
National Nature Reserves Natural England	July 2013	Bi-Annually
National Parks Natural England	July 2013	Bi-Annually
Nitrate Sensitive Areas Department for Environment, Food and Rural Affairs (DEFRA - formerly FRCA)	February 2012	Not Applicable
Nitrate Vulnerable Zones Department for Environment, Food and Rural Affairs (DEFRA - formerly FRCA)	February 2013	Annually
Ramsar Sites Natural England	July 2013	Bi-Annually
Sites of Special Scientific Interest Natural England	July 2013	Bi-Annually
Special Areas of Conservation Natural England	July 2013	Bi-Annually
Special Protection Areas Natural England	July 2013	Bi-Annually

A selection of organisations who provide data within this report






Data Supplier	Data Supplier Logo
Ordnance Survey	
Environment Agency	
Scottish Environment Protection Agency	
The Coal Authority	
British Geological Survey	 <p>British Geological Survey NATURAL ENVIRONMENT RESEARCH COUNCIL</p>
Centre for Ecology and Hydrology	 <p>Centre for Ecology & Hydrology NATURAL ENVIRONMENT RESEARCH COUNCIL</p>
Countryside Council for Wales	 <p>CYNGOR CEFN GWLAD CYMRU COUNTRYSIDE COUNCIL FOR WALES</p>
Scottish Natural Heritage	
Natural England	
Health Protection Agency	
Ove Arup	
Peter Brett Associates	

Contact	Name and Address	Contact Details
1	Environment Agency - National Customer Contact Centre (NCCC) PO Box 544, Templeborough, Rotherham, S60 1BY	Telephone: 08708 506 506 Email: enquiries@environment-agency.gov.uk
2	City of London - Environmental Health Department P O Box 270, Corporation Of London, Guildhall, London, EC2P 2EJ	Telephone: 020 7606 3030 Fax: 020 7332 1623 Email: Ehcp.citypollution@corpoflondon.gov.uk
3	London Borough of Southwark - Environmental Health Department Chaplin House, Thurlow Street, London, SE17 2DG	Telephone: 020 7525 2956 Fax: 020 7525 5812 Website: www.southwark.gov.uk
4	British Geological Survey - Enquiry Service British Geological Survey, Kingsley Dunham Centre, Keyworth, Nottingham, Nottinghamshire, NG12 5GG	Telephone: 0115 936 3143 Fax: 0115 936 3276 Email: enquiries@bgs.ac.uk Website: www.bgs.ac.uk
5	Health and Safety Executive Explosives Inspectorate, 5S.2 Redgrave Court, Merton Road, Bootle, L20 7HS	Website: www.hse.gov.uk
6	London Borough of Southwark - Regeneration Department Building & Development Control, Chiltern House, Portland Street, London, SE17 2ES	Telephone: 0207 525 5000 Fax: 0207 525 5382 Website: www.southwark.gov.uk
7	Landmark Information Group Limited Imperium, Imperial Way, Reading, Berkshire, RG2 0TD	Telephone: 0844 844 9952 Fax: 0844 844 9951 Email: customerservices@landmark.co.uk Website: www.landmarkinfo.co.uk
8	London Borough of Tower Hamlets - Environmental Health Department Council Offices, Southern Grove, London, E3 4PN	Telephone: 020 7364 5000 Fax: 0171 512 4919 Website: www.towerhamlets.gov.uk
9	London Borough of Islington - Environmental Health Department 159 Upper Street, Islington, London, N1 1RE	Telephone: 020 7527 2000 Fax: 020 7477 3057 Website: www.islington.gov.uk
10	London Borough of Hackney Hackney Town Hall, Mare Street, London, E8 1EA	Telephone: 020 7418 8000 Fax: 020 7418 8087 Website: www.hackney.gov.uk
-	Health Protection Agency - Radon Survey, Centre for Radiation, Chemical and Environmental Hazards Chilton, Didcot, Oxfordshire, OX11 0RQ	Telephone: 01235 822622 Fax: 01235 833891 Email: radon@hpa.org.uk Website: www.hpa.org.uk
-	Landmark Information Group Limited Imperium, Imperial Way, Reading, Berkshire, RG2 0TD	Telephone: 0844 844 9952 Fax: 0844 844 9951 Email: customerservices@landmarkinfo.co.uk Website: www.landmarkinfo.co.uk


Please note that the Environment Agency / SEPA have a charging policy in place for enquiries.

Geology 1:10,000 Maps Legends

Superficial Geology

Map Colour	Lex Code	Rock Name	Rock Type	Min and Max Age
	ALV	Alluvium	Clay and Silt	Flandrian - Flandrian
	KPGR	Kempton Park Gravel Formation	Sand and Gravel	Devensian - Devensian
	LASI	Langley Silt Member	Silt	Devensian - Devensian
	TPGR	Taplow Gravel Formation	Sand and Gravel	Wolstonian - Wolstonian
	HAGR	Hackney Gravel Member	Sand and Gravel	Wolstonian - Wolstonian

Bedrock and Faults

Map Colour	Lex Code	Rock Name	Rock Type	Min and Max Age
	LC	London Clay Formation	Clay	Eocene - Eocene

Geology 1:10,000 Maps

This report contains geological map extracts taken from the BGS Digital Geological map of Great Britain at 1:10,000 scale and is designed for users carrying out preliminary site assessments who require geological maps for the area around a site. This mapping may be more up to date than previously published paper maps.

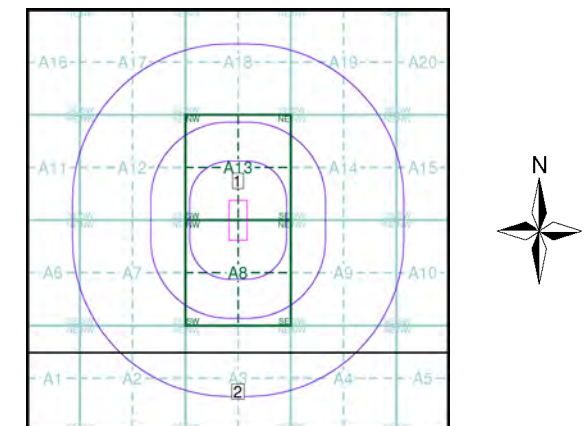
The various geological layers - artificial and landslip deposits, superficial geology and solid (bedrock) geology are displayed in separate maps, but superimposed on the final 'Combined Surface Geology' map. All map legends feature on this page.

Please Note: Not all of the layers have complete nationwide coverage, so availability of data for relevant map sheets is indicated below.

Geology 1:10,000 Maps Coverage

Map ID:	2	Map ID:	1
Map Name:	TQ37NW	Map Name:	TQ38SW
Map Date:	1993	Map Date:	1999
Bedrock Geology:	Available	Bedrock Geology:	Available
Superficial Geology:	Available	Superficial Geology:	Available
Artificial Geology:	Available	Artificial Geology:	Available
Faults:	Available	Faults:	Not Available
Landslip:	Not Available	Landslip:	Not Available
Rock Segments:	Not Available	Rock Segments:	Not Available

Geology 1:10,000 Maps - Slice A



Order Details

Order Number:	49557448_1_1
Customer Ref:	47067970
National Grid Reference:	532800, 180850
Slice:	A
Site Area (Ha):	2.99
Search Buffer (m):	1000

Site Details

Site at 532803,180848

Artificial Ground and Landslip

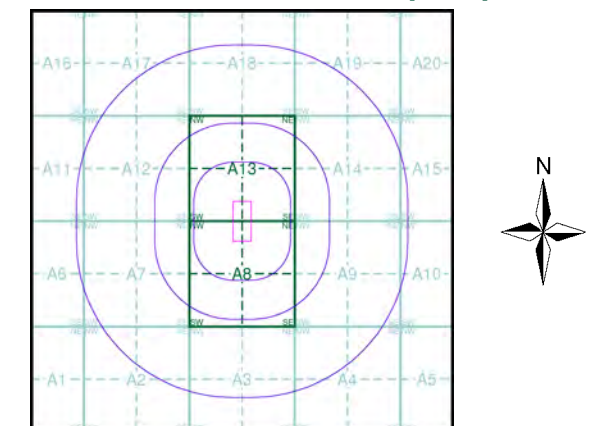
Artificial ground is a term used by BGS for those areas where the ground surface has been significantly modified by human activity. Information about previously developed ground is especially important, as it is often associated with potentially contaminated material, unpredictable engineering conditions and unstable ground.

Artificial ground includes:

- Made ground - man-made deposits such as embankments and spoil heaps on the natural ground surface.
- Worked ground - areas where the ground has been cut away such as quarries and road cuttings.
- In-filled ground - areas where the ground has been cut away then wholly or partially backfilled.
- Landscaped ground - areas where the surface has been reshaped.
- Disturbed ground - areas of ill-defined shallow or near surface mineral workings where it is impracticable to map made and worked ground separately.

Mass movement (landslip) deposits on BGS geological maps are primarily superficial deposits that have moved down slope under gravity to form landslips. These affect bedrock, other superficial deposits and artificial ground. The dataset also includes founded strata, where the ground has collapsed due to subsidence.

Artificial Ground and Landslip Map - Slice A

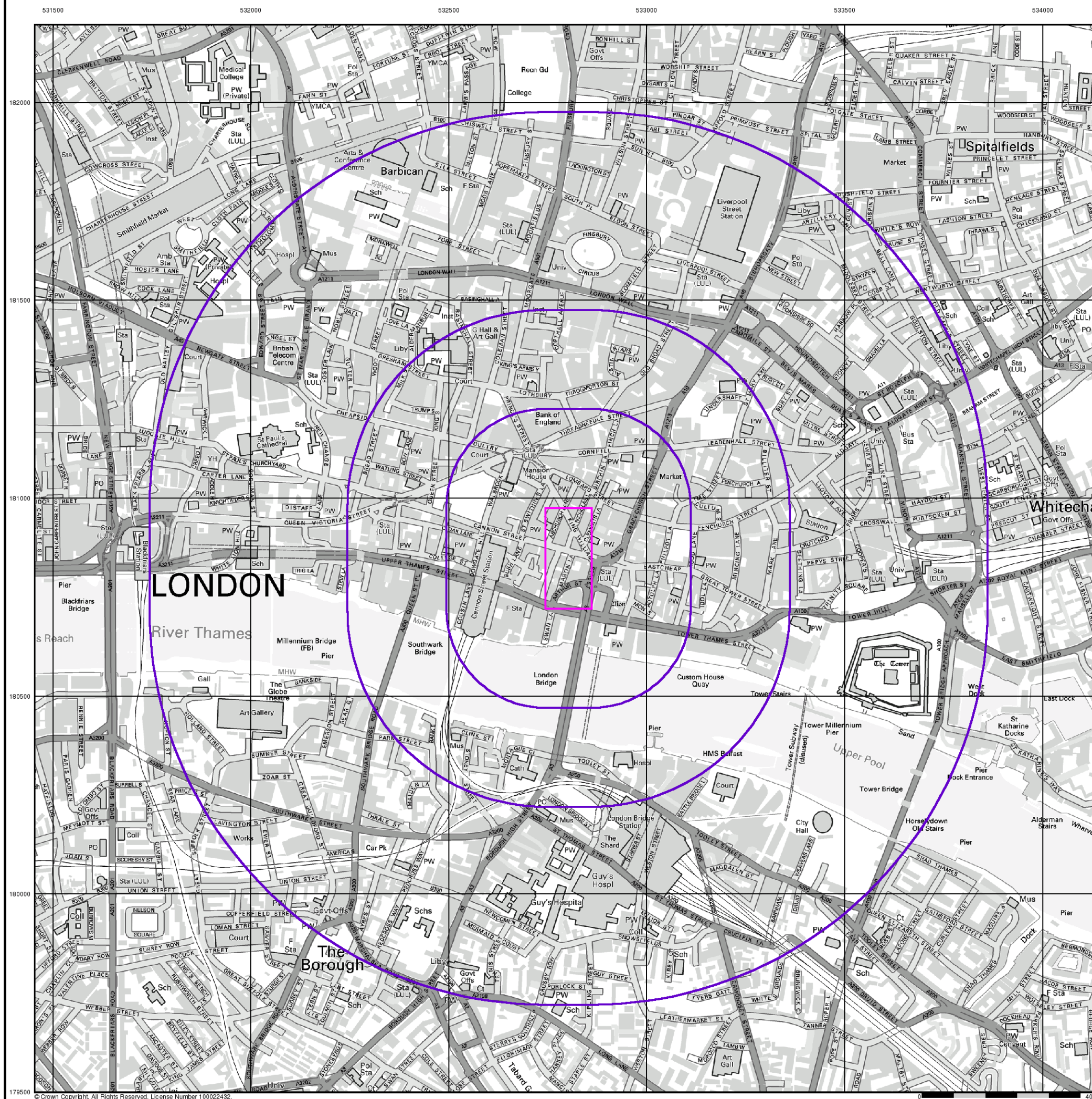


Order Details

Order Number: 49557448_1_1
 Customer Ref: 47067970
 National Grid Reference: 532800, 180850
 Slice: A
 Site Area (Ha): 2.99
 Search Buffer (m): 1000

Site Details

Site at 532803,180848



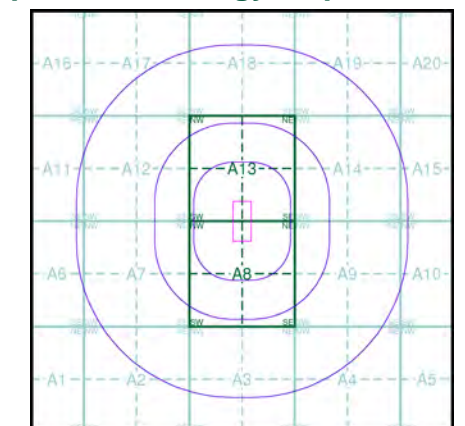
Superficial Geology

BGS 1:10,000 Superficial Deposits are the youngest geological deposits formed during the most recent period of geological time, which extends back about 1.8 million years from the present.

They rest on older deposits or rocks referred to as Bedrock. This dataset contains Superficial deposits that are of natural origin and 'in place'. Other superficial strata may be held in the Mass Movement dataset where they have been moved, or in the Artificial Ground dataset where they are of man-made origin.

Most of these Superficial deposits are unconsolidated sediments such as gravel, sand, silt and clay, and onshore they form relatively thin, often discontinuous patches or larger spreads.

Superficial Geology Map - Slice A

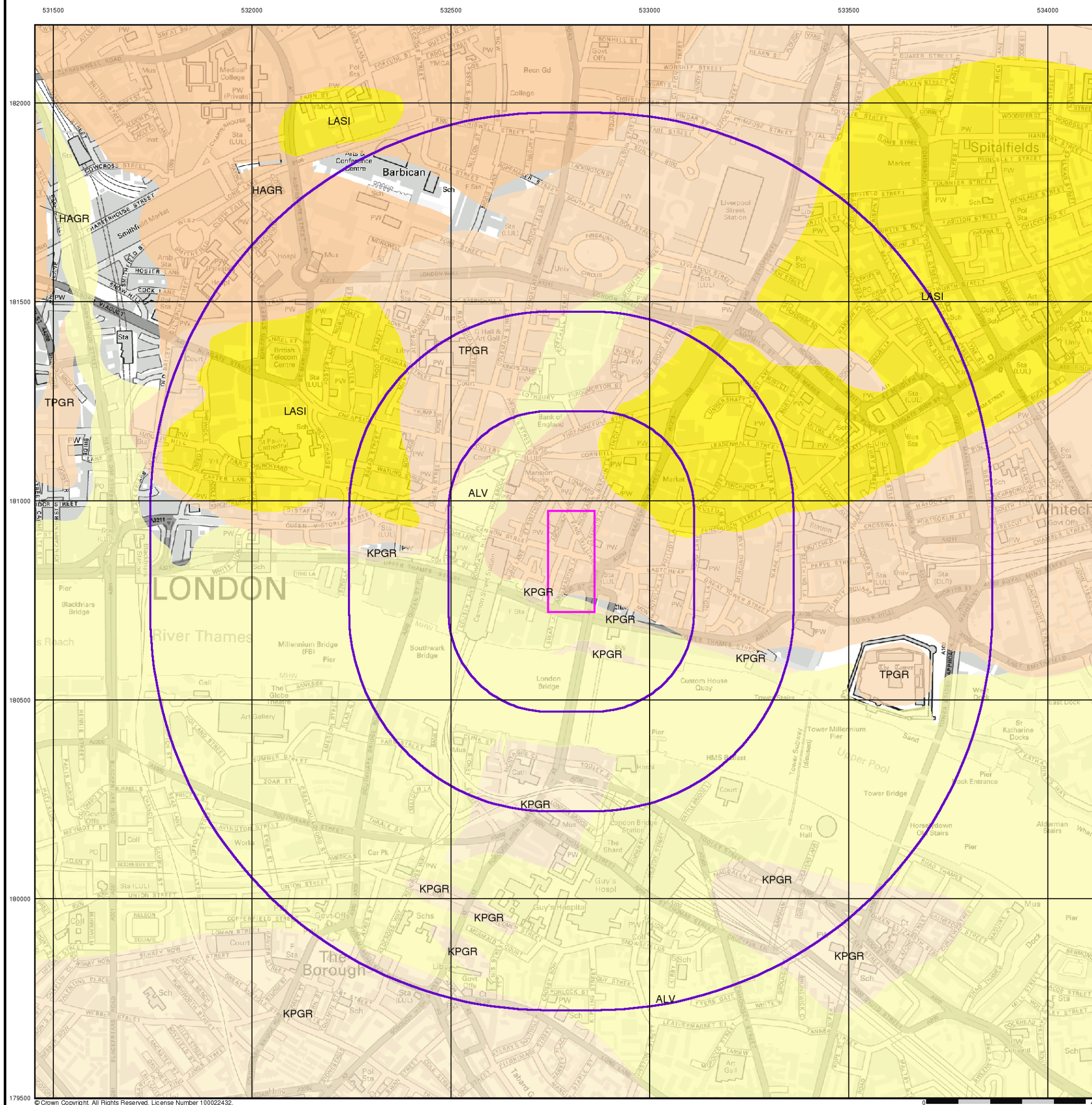


Order Details

Order Number: 49557448_1_1
 Customer Ref: 47067970
 National Grid Reference: 532800, 180850
 Slice: A
 Site Area (Ha): 2.99
 Search Buffer (m): 1000

Site Details

Site at 532803,180848



Bedrock and Faults

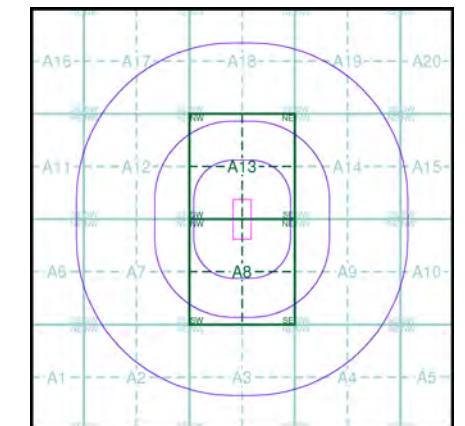
Bedrock geology is a term used for the main mass of rocks forming the Earth and are present everywhere, whether exposed at the surface in outcrops or concealed beneath superficial deposits or water.

The bedrock has formed over vast lengths of geological time ranging from ancient and highly altered rocks of the Proterozoic, some 2500 million years ago, or older, up to the relatively young Pliocene, 1.8 million years ago.

The bedrock geology includes many lithologies, often classified into three types based on origin: igneous, metamorphic and sedimentary.

The BGS Faults and Rock Segments dataset includes geological faults and thin beds mapped as lines such as coal seams and mineral veins. These are not restricted by age and could relate to features of any of the 1:10,000 geology datasets.

Bedrock and Faults Map - Slice A

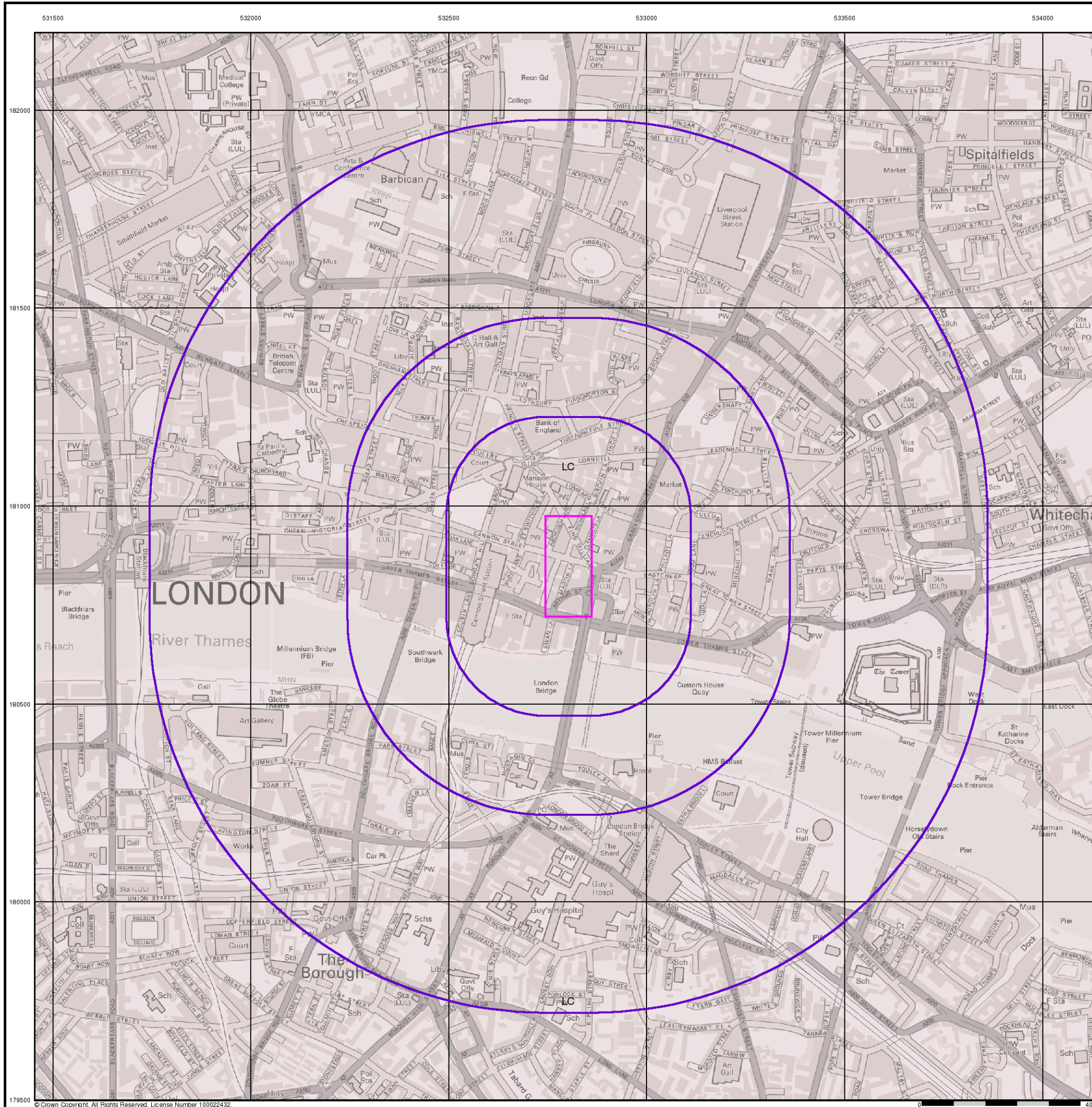


Order Details

Order Number: 49557448_1_1
 Customer Ref: 47067970
 National Grid Reference: 532800, 180850
 Slice: A
 Site Area (Ha): 2.99
 Search Buffer (m): 1000

Site Details

Site at 532803,180848



Combined Surface Geology

The Combined Surface Geology map combines all the previous maps into one combined geological overview of your site.

Please consult the legends to the previous maps to interpret the Combined "Surface Geology" map.

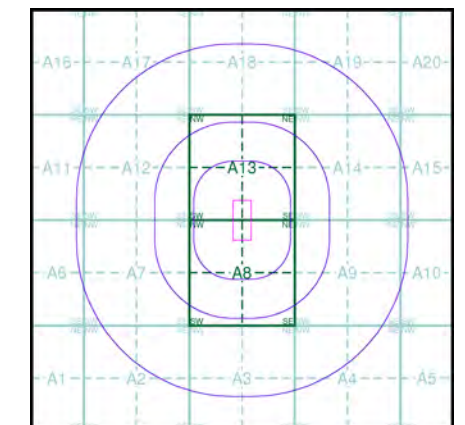
Additional Information

More information on 1:10,000 Geological mapping and explanations of rock classifications can be found on the BGS website. Using the LEX Codes in this report, further descriptions of rock types can be obtained by interrogating the 'BGS Lexicon of Named Rock Units'. This database can be accessed by following the 'Information and Data' link on the BGS website.

Contact

British Geological Survey
Kingsley Dunham Centre
Keyworth
Nottingham
NG12 5GG
Telephone: 0115 936 3143
Fax: 0115 936 3276
email: enquiries@bgs.ac.uk
website: www.bgs.ac.uk

Combined Geology Map - Slice A

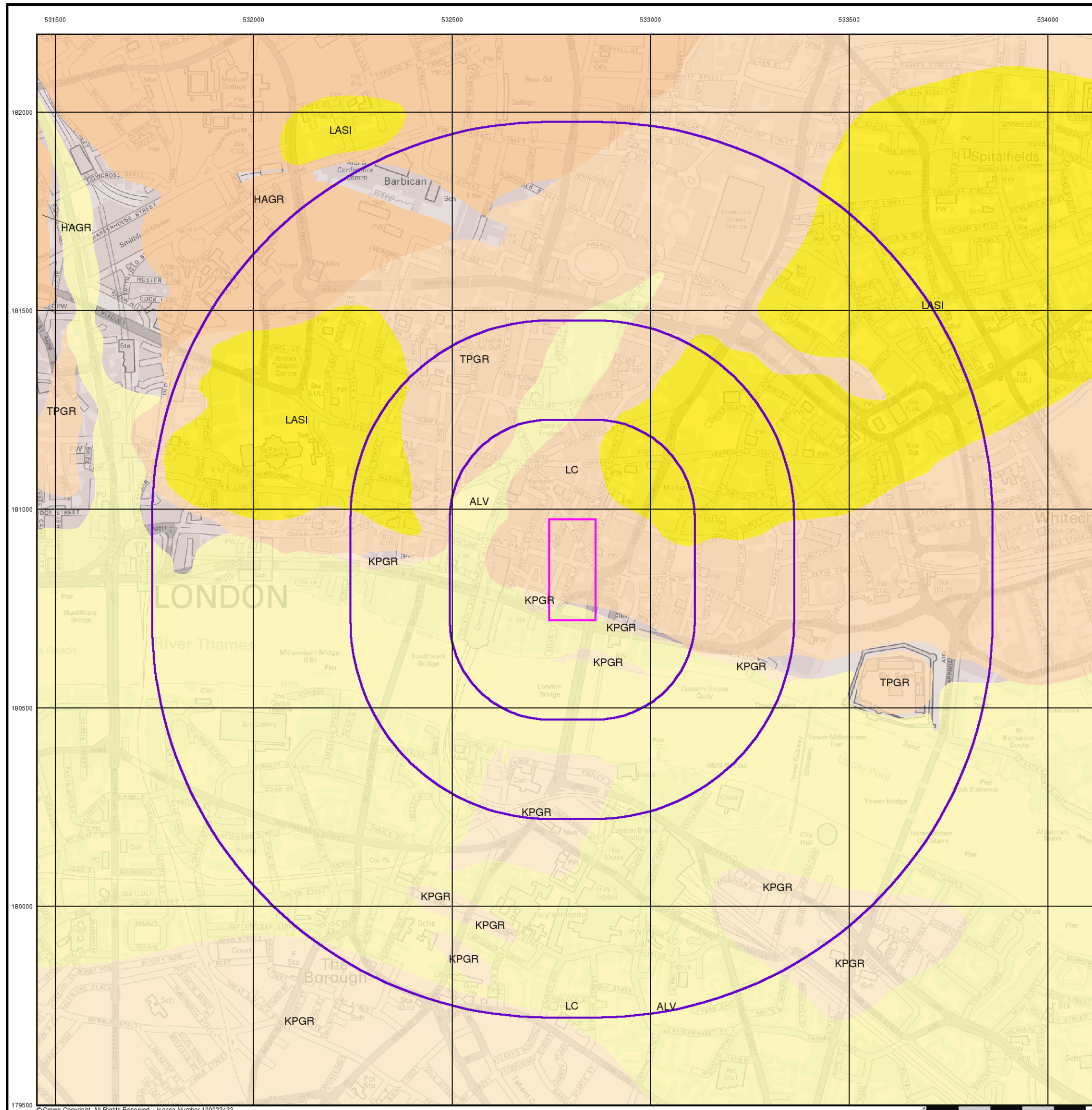


Order Details

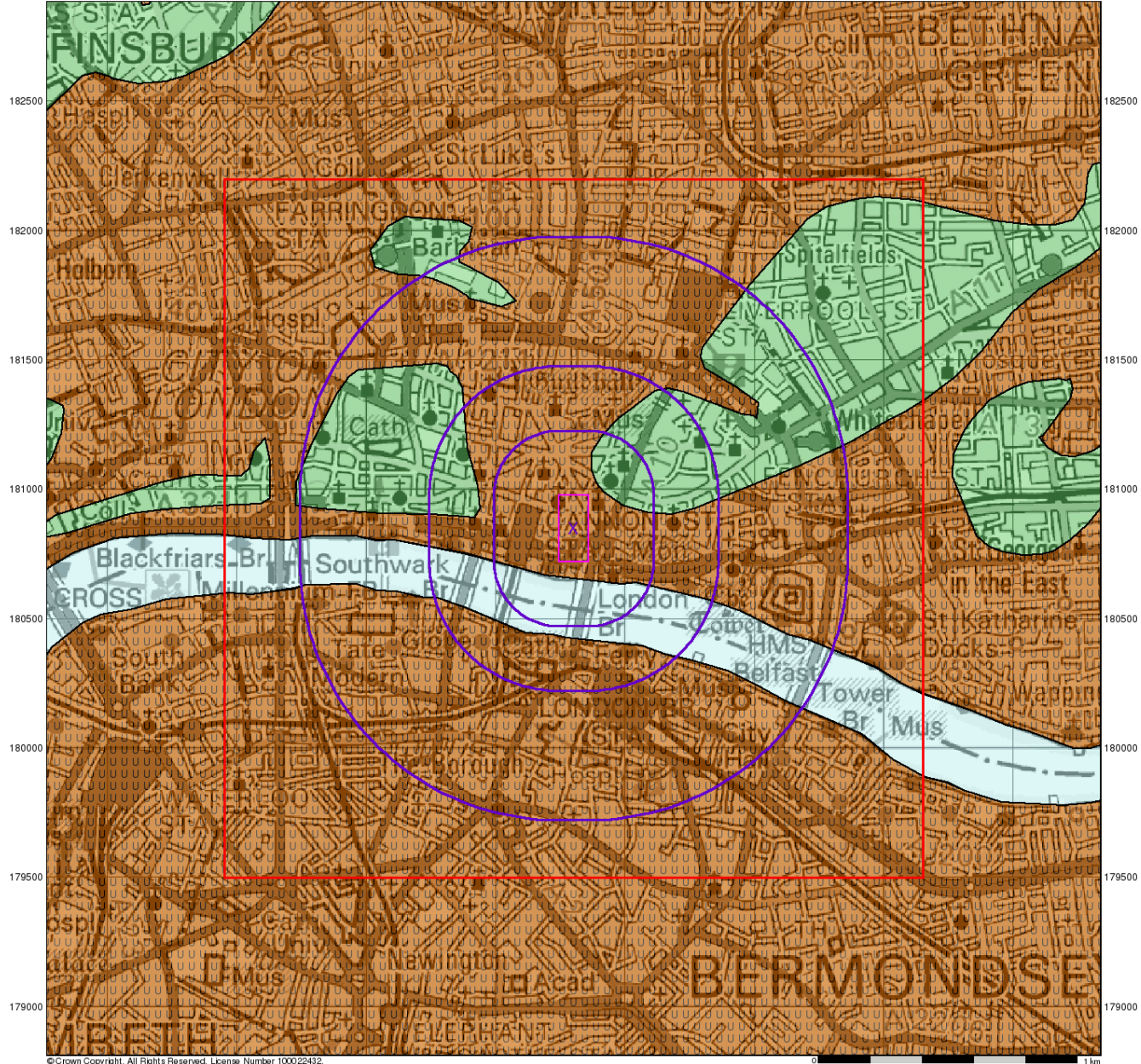
Order Number: 49557448_1_1
Customer Ref: 47067970
National Grid Reference: 532800, 180850
Slice: A
Site Area (Ha): 2.99
Search Buffer (m): 1000

Site Details

Site at 532803,180848



531000 531500 532000 532500 533000 533500 534000 534500



© Crown Copyright. All Rights Reserved. License Number 100022432.

0 1 km



Groundwater Vulnerability

General

- Specified Site
- Specified Buffer(s)
- Bearing Reference Point
- Slice
- Map ID

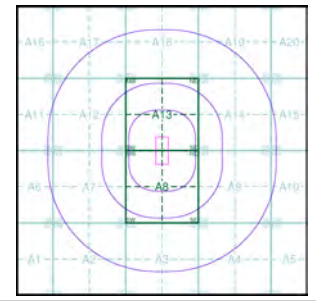
Agency and Hydrological

Geological Classes

- | | | |
|---|--|-----------------------|
| Major Aquifer (Highly Permeable) | | High (H) 1, 2, 3, U |
| | | Intermediate (I) 1, 2 |
| | | Low |
| Minor Aquifer (Variably Permeable) | | High (H) 1, 2, 3, U |
| | | Intermediate (I) 1, 2 |
| | | Low |
| Non Aquifer (Negligibly Permeable) | | |
| Water or Sea | | |
| Drift Deposit | | |

Soil Classes

Site Sensitivity Context Map - Slice A



Order Details

Order Number: 49557448_1.1
 Customer Ref: 47067970
 National Grid Reference: 532800, 180850
 Slice: A
 Site Area (Ha): 2.99
 Search Buffer (m): 1000

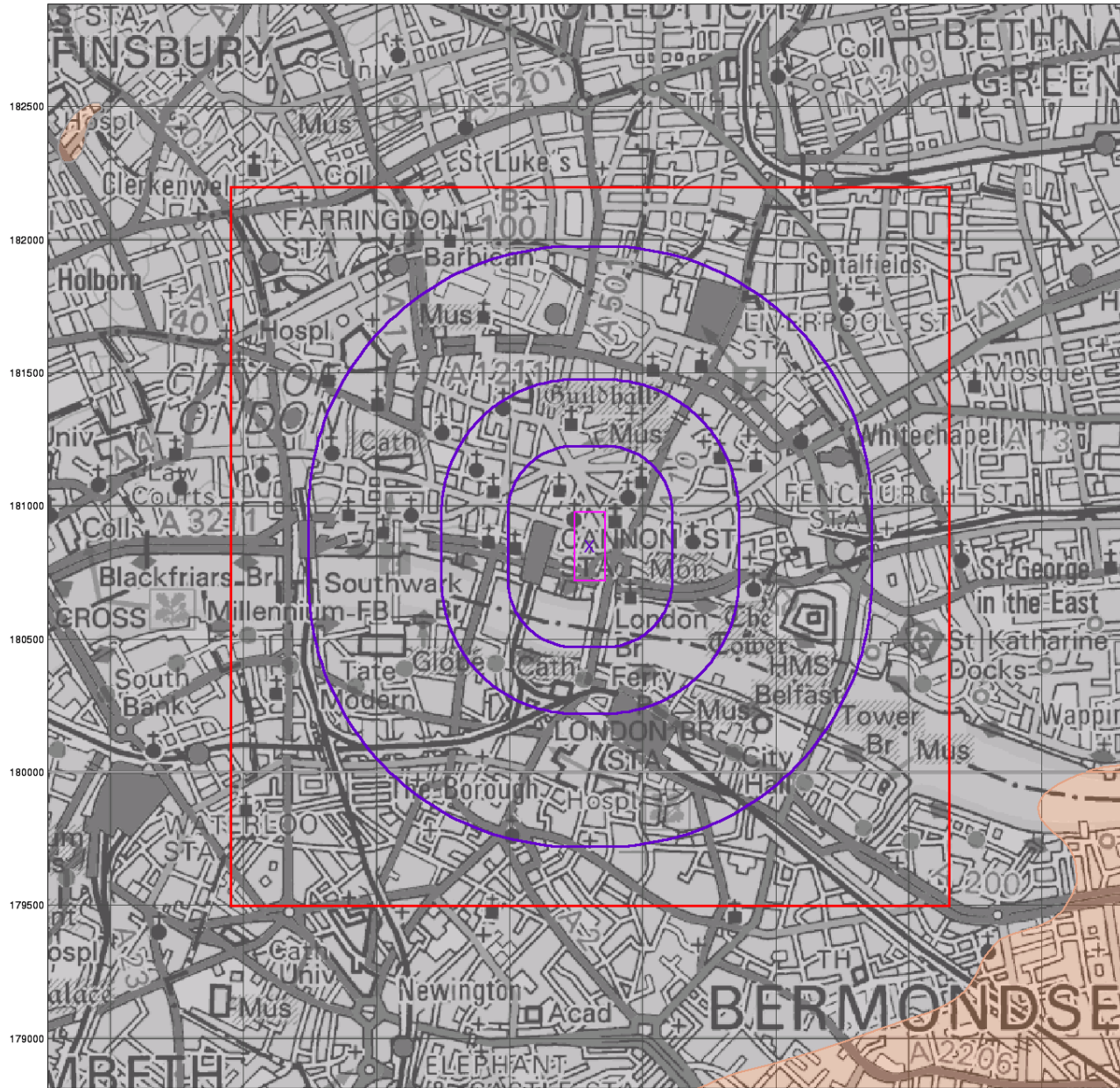
Site Details

Site at 532803,180848



Tel: 0844 844 9952
 Fax: 0844 844 9951
 Web: www.envirocheck.co.uk

531000 531500 532000 532500 533000 533500 534000 534500



© Crown Copyright. All Rights Reserved. License Number 100022432

0 1 km



Bedrock Aquifer Designation

General

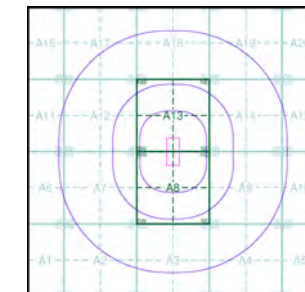
- Specified Site
- Specified Buffer(s)
- Bearing Reference Point
- Slice
- Map ID

Agency and Hydrological

Geological Classes

- Principal Aquifer
- Secondary A Aquifer
- Secondary B Aquifer
- Secondary Undifferentiated
- Unproductive Strata
- Unknown

Site Sensitivity Context Map - Slice A



Order Details

Order Number: 49557448_1.1
 Customer Ref: 47067970
 National Grid Reference: 532800, 180850
 Slice: A
 Site Area (Ha): 2.99
 Search Buffer (m): 1000

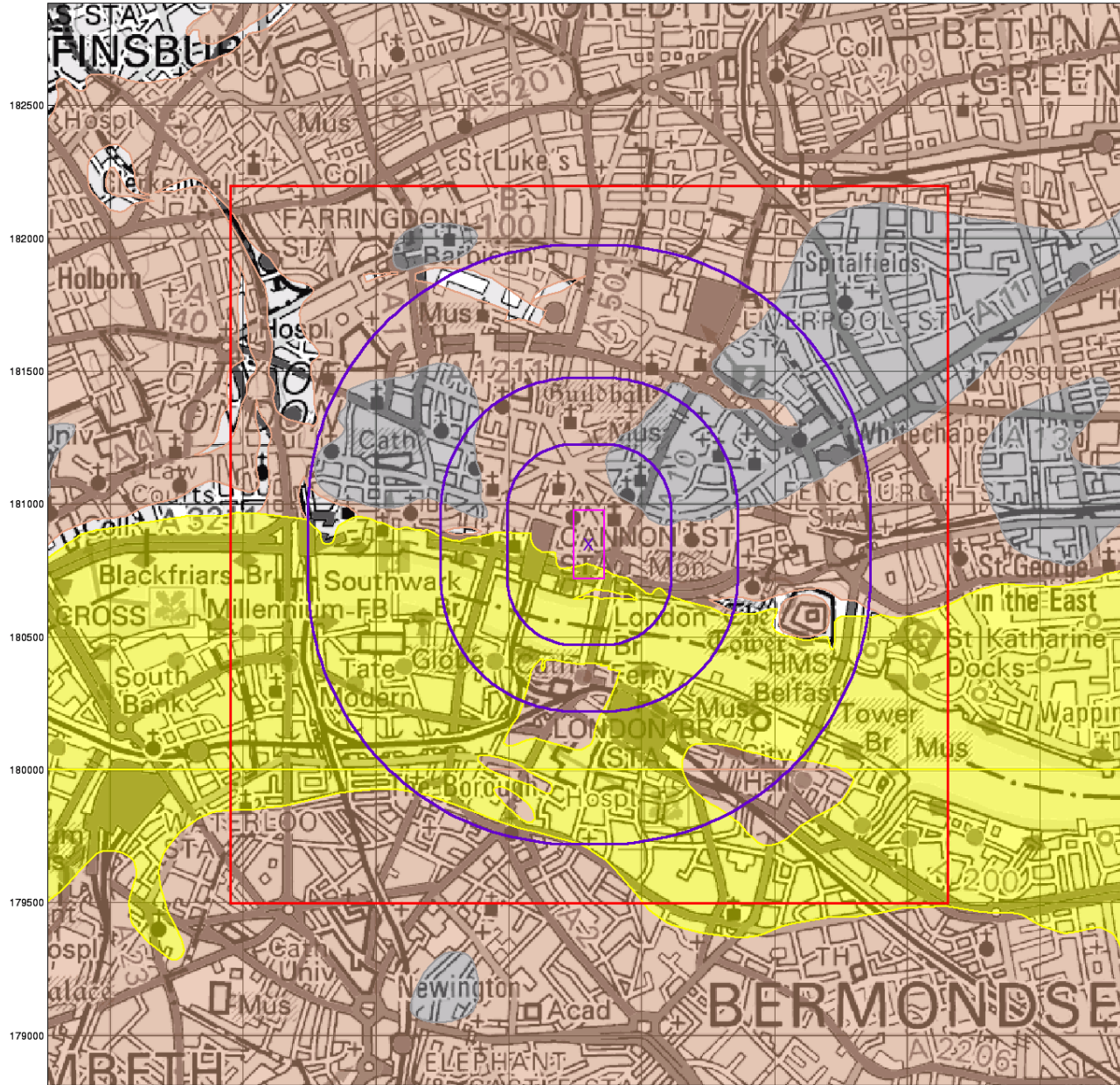
Site Details

Site at 532803,180848



Tel: 0844 844 9952
 Fax: 0844 844 9951
 Web: www.envirocheck.co.uk

531000 531500 532000 532500 533000 533500 534000 534500



© Crown Copyright. All Rights Reserved. License Number 100022432



Superficial Aquifer Designation

General

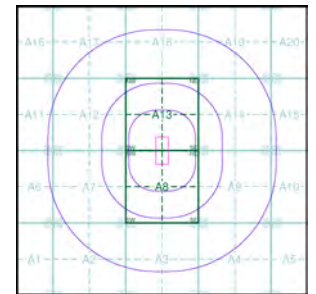
- Specified Site
- Specified Buffer(s)
- Bearing Reference Point
- Slice
- Map ID

Agency and Hydrological

Geological Classes

- Principal Aquifer
- Secondary A Aquifer
- Secondary B Aquifer
- Secondary Undifferentiated
- Unproductive Strata
- Unknown

Site Sensitivity Context Map - Slice A



Order Details

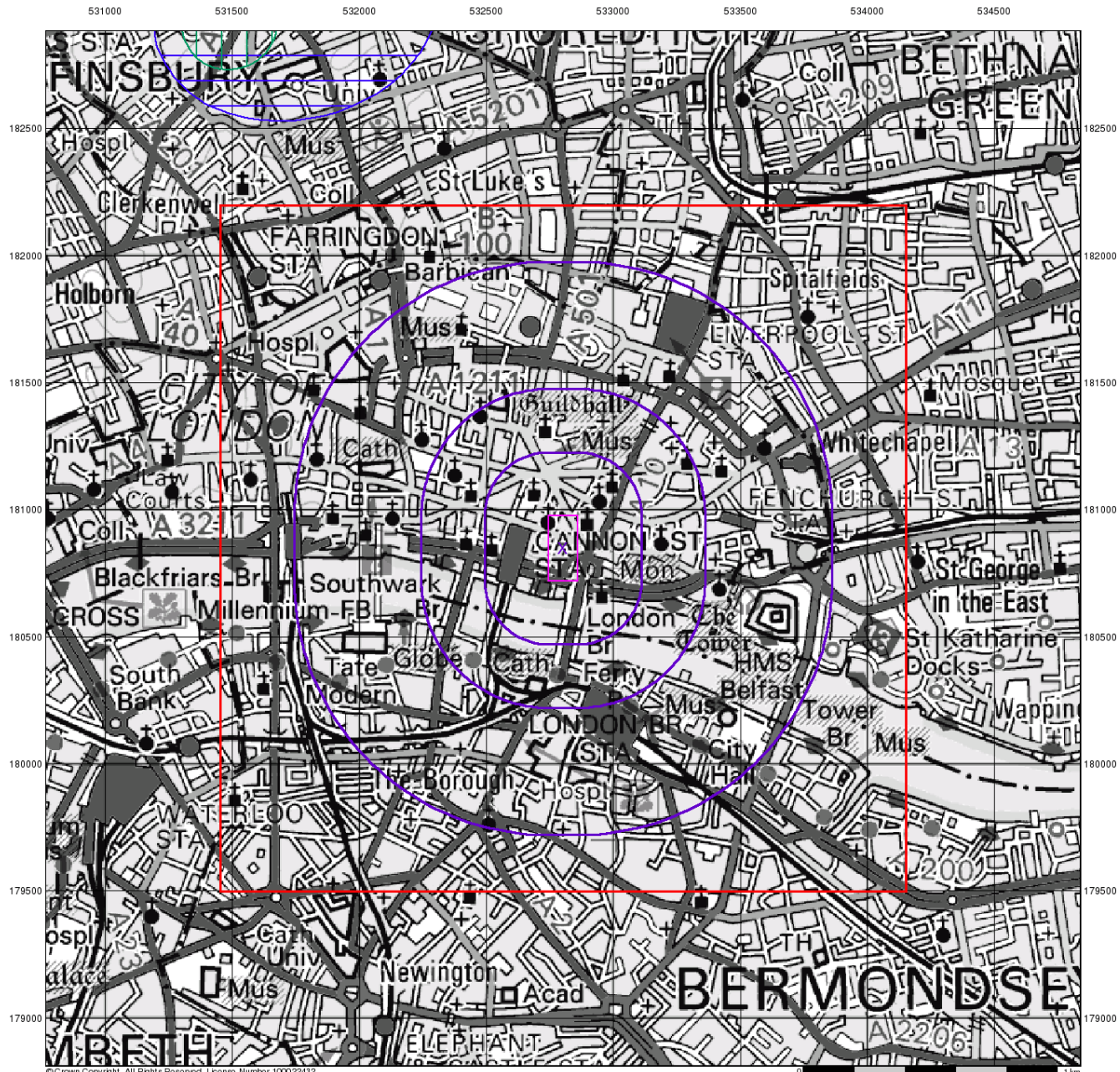
Order Number: 49557448_1.1
 Customer Ref: 47067970
 National Grid Reference: 532800, 180850
 Slice: A
 Site Area (Ha): 2.99
 Search Buffer (m): 1000

Site Details

Site at 532803, 180848



Tel: 0844 844 9952
 Fax: 0844 844 9951
 Web: www.envirocheck.co.uk



© Crown Copyright. All Rights Reserved. License Number 100022432.



Source Protection Zones

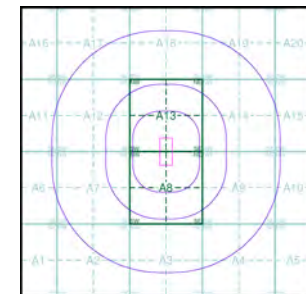
General

- Specified Site
- Specified Buffer(s)
- Bearing Reference Point
- Slice
- Map ID

Agency and Hydrological

- Source Protection Zone I
- Source Protection Zone II
- Source Protection Zone III
- Zone of Special Interest
- Source Protection Zone Borehole

Site Sensitivity Context Map - Slice A



Order Details

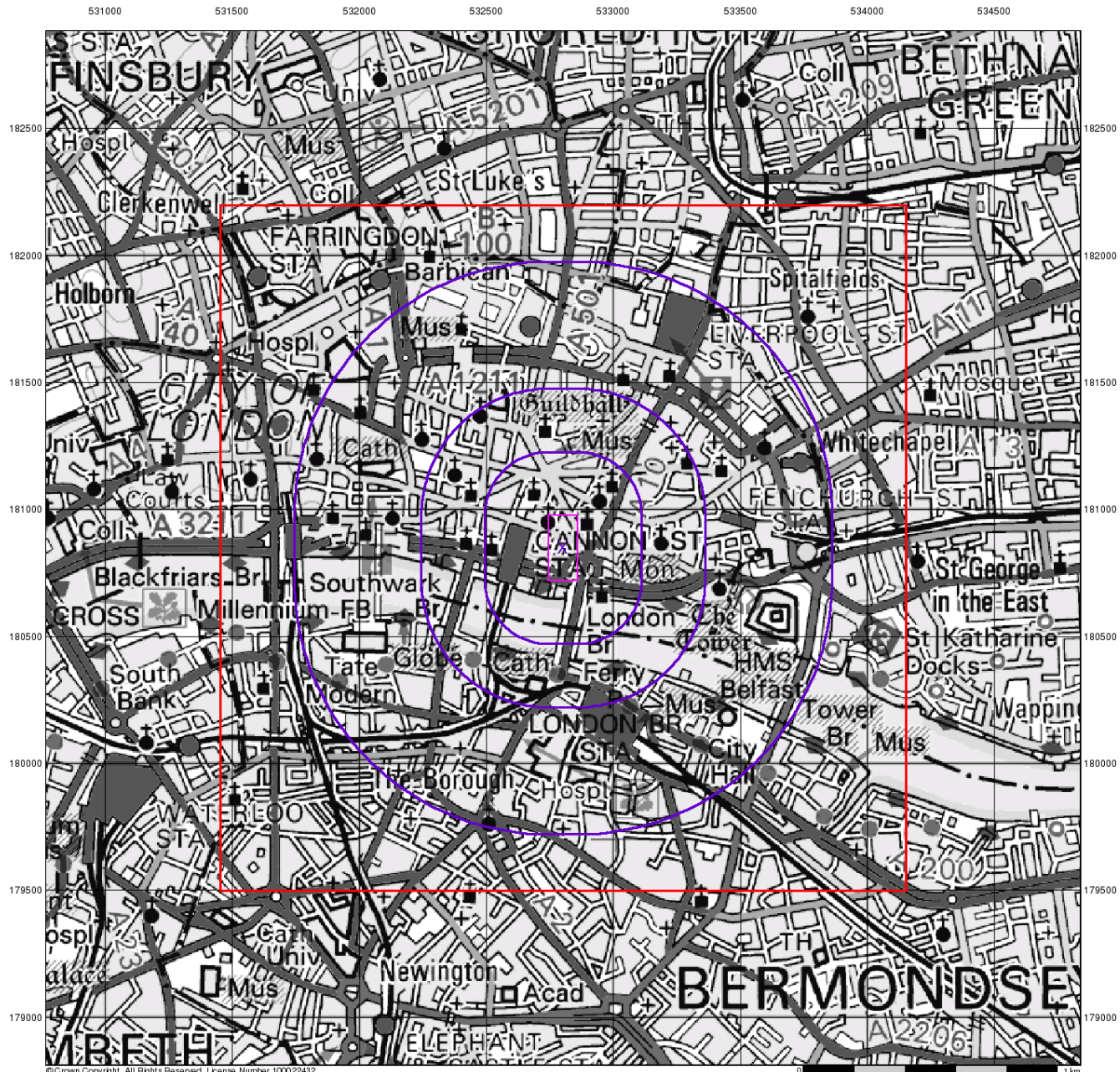
Order Number: 49557448_1_1
 Customer Ref: 47067970
 National Grid Reference: 532800, 180850
 Slice: A
 Site Area (Ha): 2.99
 Search Buffer (m): 1000

Site Details

Site at 532803, 180848



Tel: 0844 844 9952
 Fax: 0844 844 9951
 Web: www.envirocheck.co.uk








© Crown Copyright. All Rights Reserved. License Number 100022432



Sensitive Land Uses

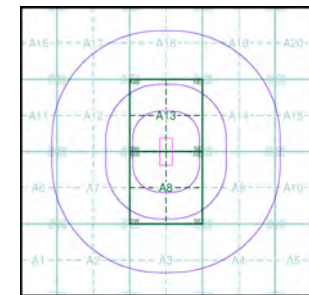
General

-  Specified Site
-  Specified Buffer(s)
-  Bearing Reference Point
-  Slice
-  Map ID

Sensitive Land Uses

-  Area of Adopted Green Belt
-  Area of Unadopted Green Belt
-  Area of Outstanding Natural Beauty
-  Environmentally Sensitive Area
-  Forest Park
-  Local Nature Reserve
-  Marine Nature Reserve
-  National Nature Reserve
-  National Park
-  Nitrate Sensitive Area
-  Nitrate Vulnerable Zone
-  Ramsar Site
-  Site of Special Scientific Interest
-  Special Area of Conservation
-  Special Protection Area

Site Sensitivity Context Map - Slice A



Order Details

Order Number: 49557448_1.1
 Customer Ref: 47067970
 National Grid Reference: 532800, 180850
 Slice: A
 Site Area (Ha): 2.99
 Search Buffer (m): 1000

Site Details

Site at 532803, 180848



Tel: 0844 844 9952
 Fax: 0844 844 9951
 Web: www.envirocheck.co.uk