








-  THE SCHEME
-  LAND TO BE ACQUIRED OR USED (LLAU)
- PUBLIC SIGHTINGS 2004 - 2015**
-  COMMON SEAL
-  GREY SEAL
-  HARBOUR PORPOISE
-  DOLPHIN

Notes
 THIS DRAWING IS SCALED AT PAPER SIZE A3, THEREFORE ANY PRINTS TAKEN AT SMALLER SIZES WILL AFFECT ACCURACY OF THE MEASUREMENT UNITS AND SHOULD NOT BE SCALED AGAINST



REPRODUCTION FROM ORDNANCE SURVEY MAPS, BY PERMISSION OF THE ORDNANCE SURVEY ON BEHALF OF THE CONTROLLER OF HER MAJESTY'S STATIONERY OFFICE. © CROWN COPYRIGHT ORDNANCE SURVEY. OS LICENCE NO. 100035971/0160
 THIS PLAN IS PRODUCED TO ASSIST WITH THE ASSESSMENT OF THE PRELIMINARY ENVIRONMENTAL INFORMATION. IT IS ISSUED WITHOUT PREJUDICE TO THE SCOPE, CONTENT AND ORDER LAND IN ANY SUBSEQUENT APPLICATION FOR DEVELOPMENT CONSENT

Client



| ISSUE | DATE | COMMENTS | DRAWN | CHKD | APPD |
|-------|----------|----------|-------|------|------|
| A | 28.09.15 | | JN | PG | CSS |

Title
 SILVERTOWN TUNNEL:
 PRELIMINARY ENVIRONMENTAL
 INFORMATION REPORT
 SIGHTINGS COMPILED AS PART OF THE
 THAMES MARINE MAMMAL SIGHTINGS
 SURVEY (2004 TO 2015)

| | |
|---------------------|-------------------|
| APPLICATION No. | GIS A3 |
| DRAWING No. 10.1 | SCALE 1:15,000 |
| | ISSUE A |

