

Transport and Works Act 1992

London Underground (Northern Line Extension) Order

Deposited plans and sections

Planning direction and conservation area consent drawings

Reduced size versions



Transport and Works Act 1992

London Underground (Northern Line Extension) Order

Deposited plans and sections

**Planning direction and conservation
area consent drawings**

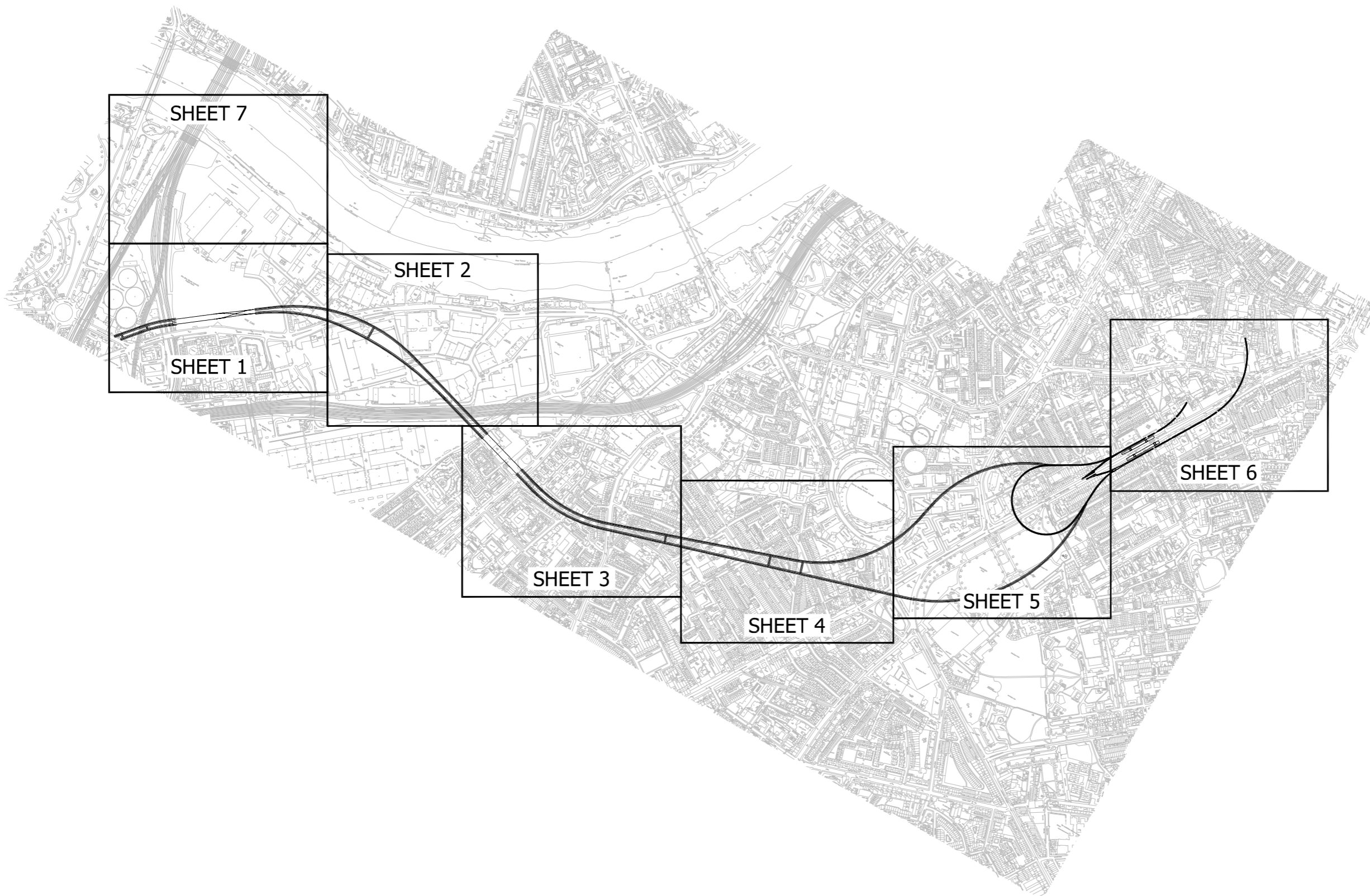
Reduced size versions



Transport and Works Act 1992
London Underground (Northern Line Extension) Order
LONDON BOROUGHS OF WANDSWORTH, LAMBETH AND SOUTHWARK
Location and Key Plan

KEY





Notes:
1. DO NOT SCALE FROM THIS DRAWING.

This drawing is illustrative only.

Rev	By	Chkd	App	Date	Description
02	JP	CB	SL	27.03.13	FORMAL ISSUE
01	JP	CB	SL	30.01.13	FIRST DRAWN

Client
Transport for London



Halcrow Group Ltd.
A CH2M HILL COMPANY
Elms House, 43 Brook Green
HammerSmith, London W6 7EF
TEL: 020 3479 8000
FAX: 020 3479 8001
www.halcrow.com



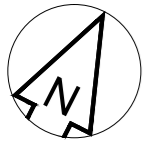
Project:
**NORTHERN LINE EXTENSION
TO BATTERSEA
PLANNING DIRECTION DRAWINGS**

Drawing:
**TUNNELS AND SHAFTS
SHEETS KEY PLAN**

Suitability:
S4 FORMAL ISSUE TO CLIENT

Drawn by: JP Date: 28/01/2013
Checked by: CB Date: 28/01/2013
Approved by: SL Date: 28/01/2013
Drawing Scale: NOT TO SCALE

Drawing No.: GRNLEB-HGL-TU-XX-DR-TUN-50200 Revision: 02



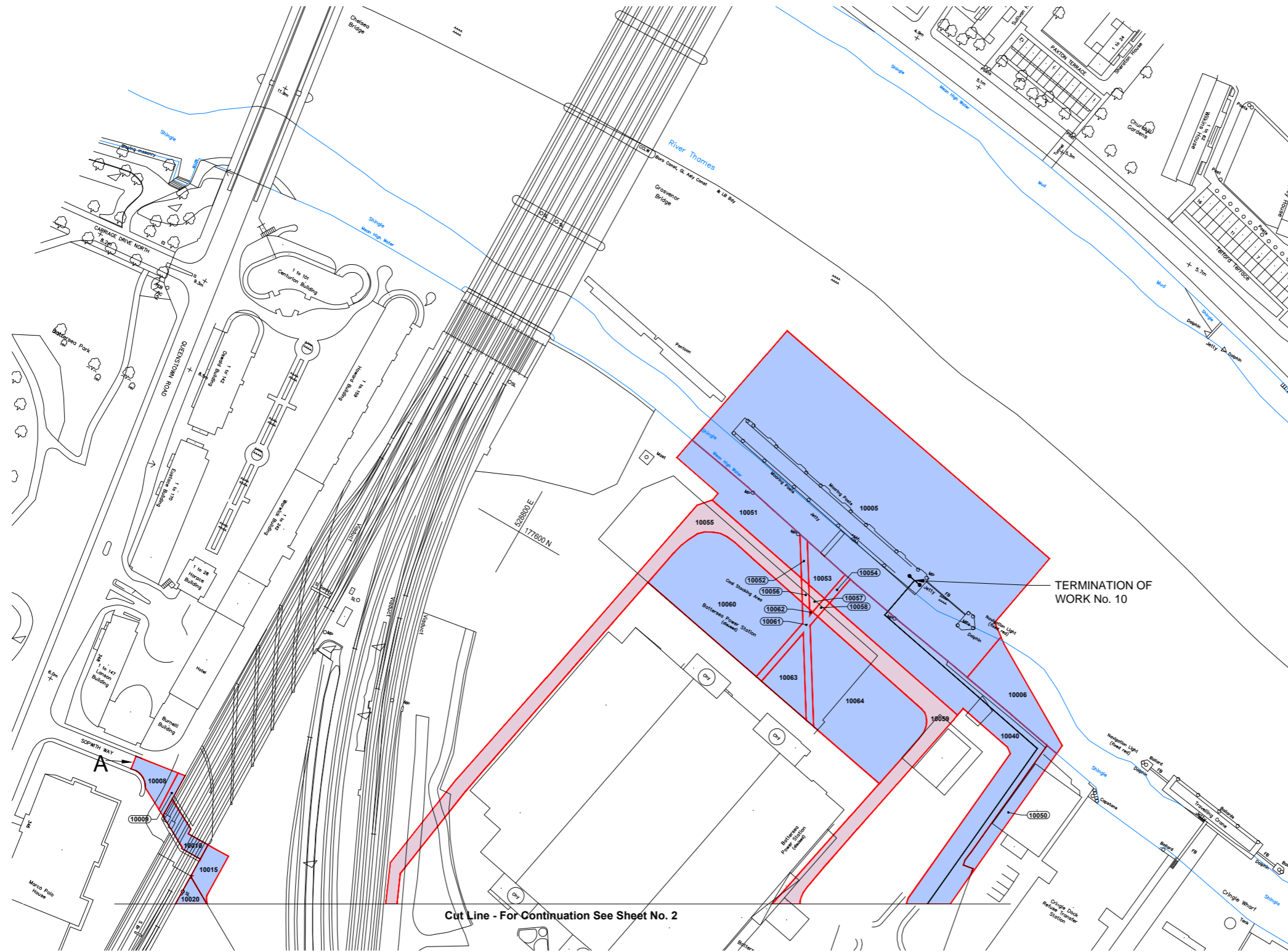
Transport and Works Act 1992

London Underground (Northern Line Extension) Order

LONDON BOROUGH OF WANDSWORTH

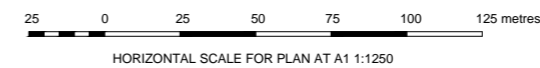
KEY

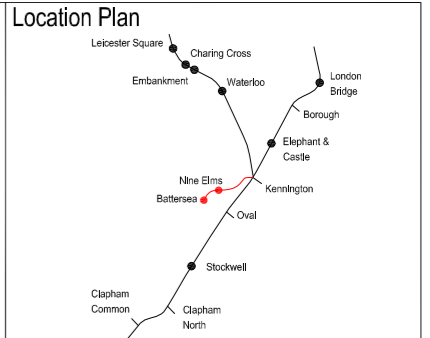
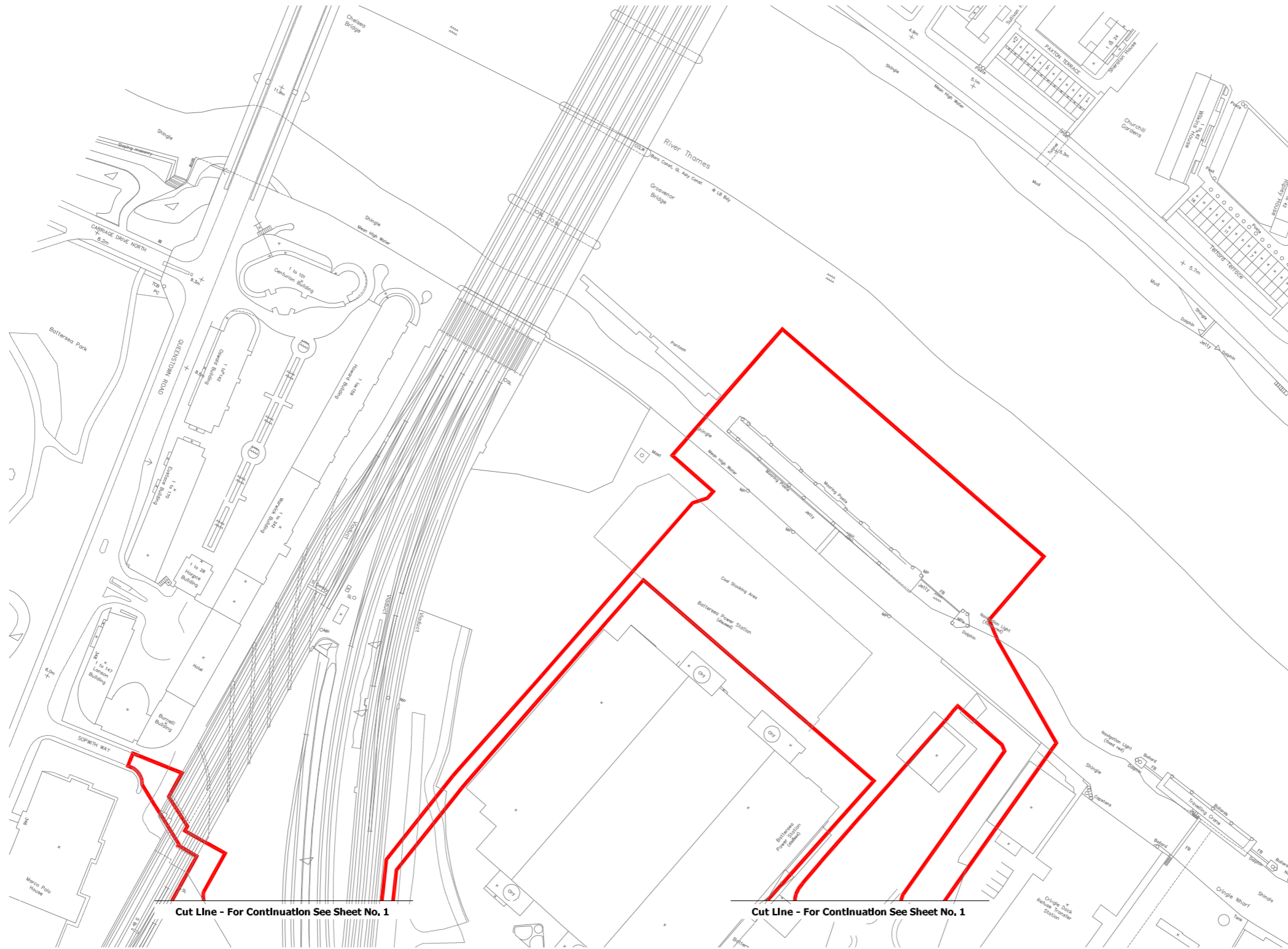
- XXXXX PARCEL NUMBER
- LIMITS OF DEVIATION AND OF LAND TO BE ACQUIRED AND USED (SUBSOIL ONLY) AND LIMITS OF LAND TO BE USED TEMPORARILY
- LIMITS OF DEVIATION AND OF LAND TO BE ACQUIRED AND USED (SUBSOIL ONLY)
- LIMITS OF DEVIATION AND OF LAND TO BE ACQUIRED AND USED
- LIMITS OF LAND TO BE USED ONLY TEMPORARILY
- LIMITS OF LAND FOR PROTECTIVE WORKS
- COMMENCEMENT OF SCHEDULED WORK
- TERMINATION OF SCHEDULED WORK
- A** ACCESS TO WORKS
- CENTRE LINE(S) OF SCHEDULED WORKS
- BOROUGH BOUNDARY



Based on Ordnance Survey Digital Data with the permission of H.M.S.O.
© Crown Copyright and database rights Ordnance Survey 100035791 / 035

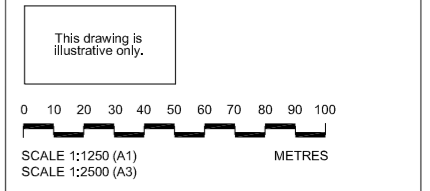
PLAN





Notes:
1. DO NOT SCALE FROM THIS DRAWING.

- Key:**
- STATION AND ANCILLARY STRUCTURES
 - TUNNELS AND SHAFTS
 - DEEMED PLANNING PERMISSION BOUNDARY



Rev	By	Chkd	App	Date	Description
03	JP	CB	SL	27.03.13	FORMAL ISSUE
					DRAWING TITLE CHANGED.
02	JP	CB	SL	08.03.13	DEEMED PLANNING PERMISSION BOUNDARY ADDED.
					DEEP DATUM POINTS ADDED.
01	JP	CB	SL	30.01.13	FIRST DRAWN

Client

Transport for London

studiodareARCHITECTS

Buro Happold Consulting Engineers

Halcrow Group Ltd.
A CH2M HILL COMPANY
Elms House, 43 Brook Green
Hammer-smith, London W6 7EF
TEL: 020 3479 8000
FAX: 020 3479 8001
www.halcrow.com

Halcrow

Project: **NORTHERN LINE EXTENSION TO BATTERSEA PLANNING DIRECTION DRAWINGS**

Drawing: **TUNNELS AND SHAFTS LOCATION PLAN SHEET 7 OF 7**

Suitability: **S4 FORMAL ISSUE TO CLIENT**

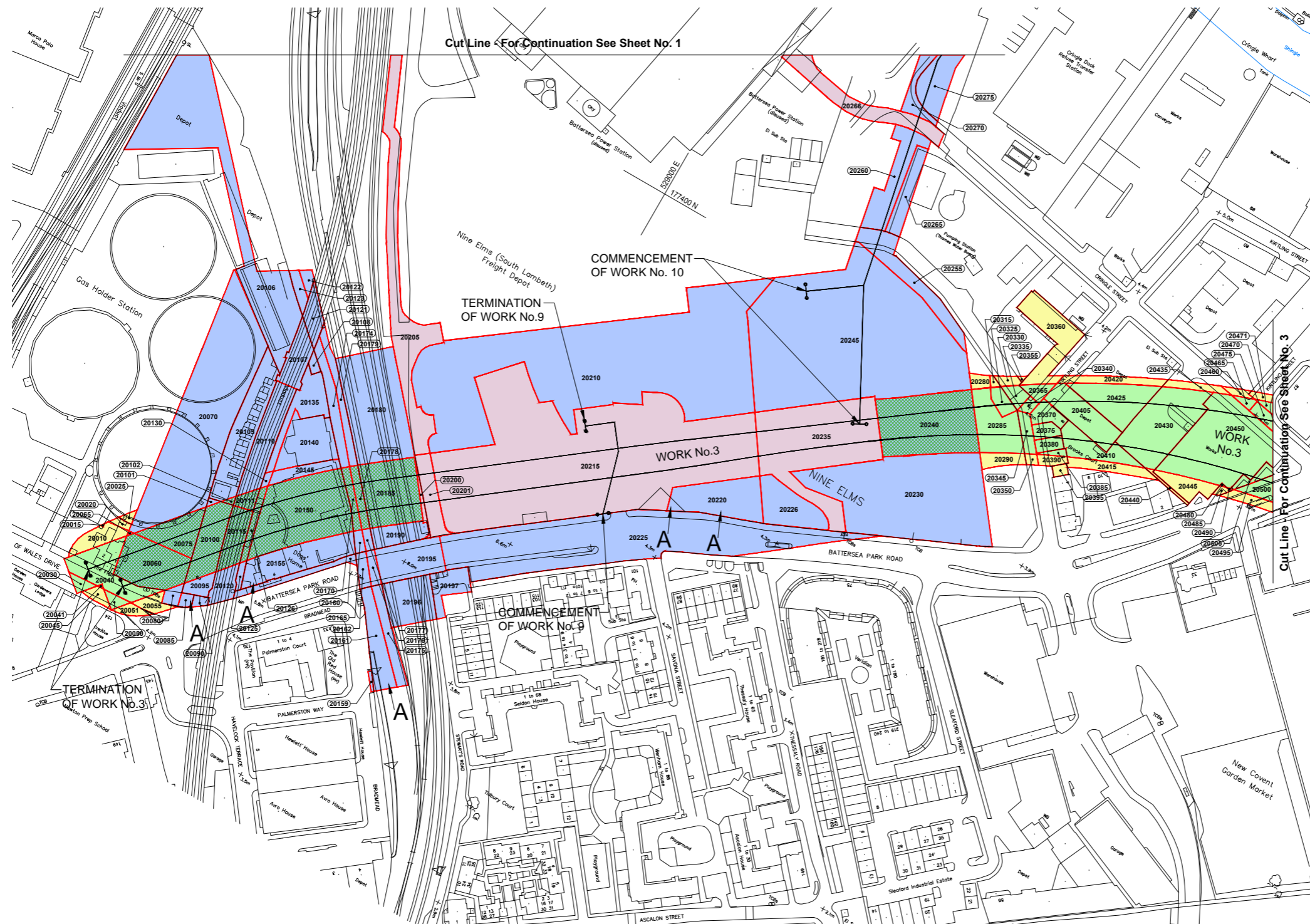
Drawn by: JP Date: 28/01/2013
Checked by: CB Date: 28/01/2013
Approved by: SL Date: 28/01/2013
Drawing Scale: 1:1250 @A1

Drawing No.: **GRNLEB-HGL-TU-XX-DR-TUN-50207** Revision: **03**



Transport and Works Act 1992 London Underground (Northern Line Extension) Order LONDON BOROUGH OF WANDSWORTH

Work No. 3 (part), Work No. 9 and Work No. 10 (part)
For Section of Work No. 3 see Sheet Nos. 8, 9 and 10
For Section of Work No. 9 see Sheet No. 18
For Section of Work No. 10 see Sheet No. 19

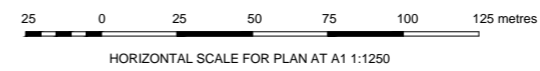


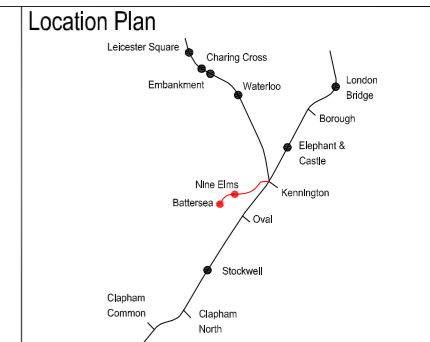
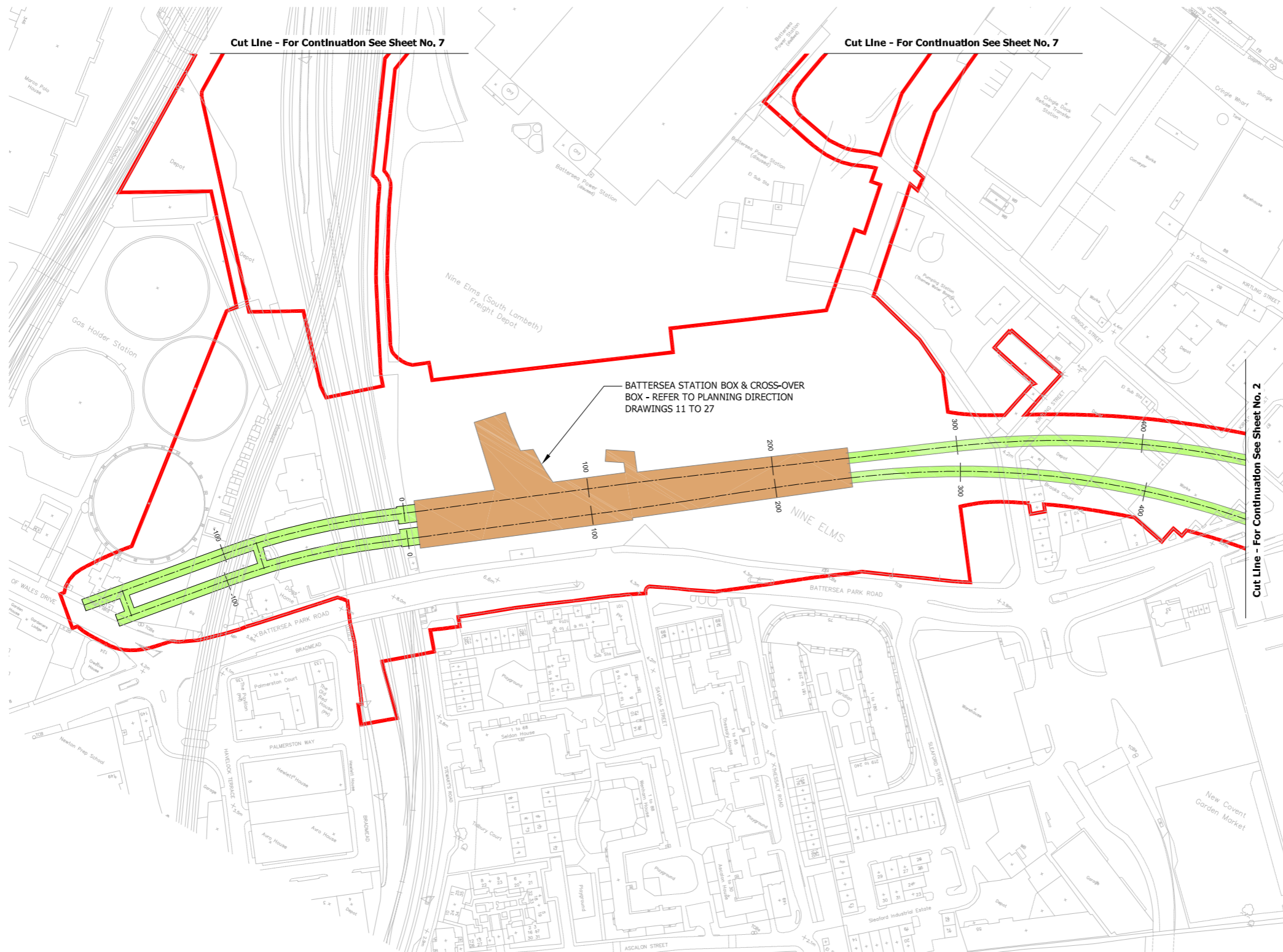
KEY

- XXXXX PARCEL NUMBER
- LIMITS OF DEVIATION AND OF LAND TO BE ACQUIRED AND USED (SUBSOIL ONLY) AND LIMITS OF LAND TO BE USED TEMPORARILY
- LIMITS OF DEVIATION AND OF LAND TO BE ACQUIRED AND USED (SUBSOIL ONLY)
- LIMITS OF DEVIATION AND OF LAND TO BE ACQUIRED AND USED
- LIMITS OF LAND TO BE USED ONLY TEMPORARILY
- LIMITS OF LAND FOR PROTECTIVE WORKS
- COMMENCEMENT OF SCHEDULED WORK
- TERMINATION OF SCHEDULED WORK
- A** ACCESS TO WORKS
- CENTRE LINE(S) OF SCHEDULED WORKS
- - - BOROUGH BOUNDARY

Based on Ordnance Survey Digital Data with the permission of H.M.S.O.
© Crown Copyright and database rights Ordnance Survey 100035791 / 035

PLAN





Notes:
 1. DO NOT SCALE FROM THIS DRAWING.

Key:

- STATION AND ANCILLARY STRUCTURES
- TUNNELS AND SHAFTS
- DEEMED PLANNING PERMISSION BOUNDARY

This drawing is illustrative only.

SCALE 1:1250 (A1)
 SCALE 1:2500 (A3)

Rev	By	Chkd	App	Date	Description
03	JP	CB	SL	25.03.13	MINOR CHANGES. FORMAL ISSUE.
02	JP	CB	SL	08.03.13	DEEMED PLANNING PERMISSION BOUNDARY ADDED.
					DEEP DATUM POINTS ADDED.
01	JP	CB	SL	30.01.13	FIRST DRAWN

Client
Transport for London

studiodareARCHITECTS

Halcrow Group Ltd.
 A CH2M HILL COMPANY
 Elms House, 43 Brook Green
 Hammersmith, London W6 7EF
 TEL: 020 3479 8000
 FAX: 020 3479 8001
 www.halcrow.com

Project
**NORTHERN LINE EXTENSION TO BATTERSEA
 PLANNING DIRECTION DRAWINGS**

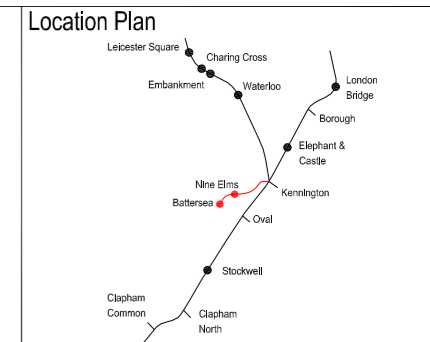
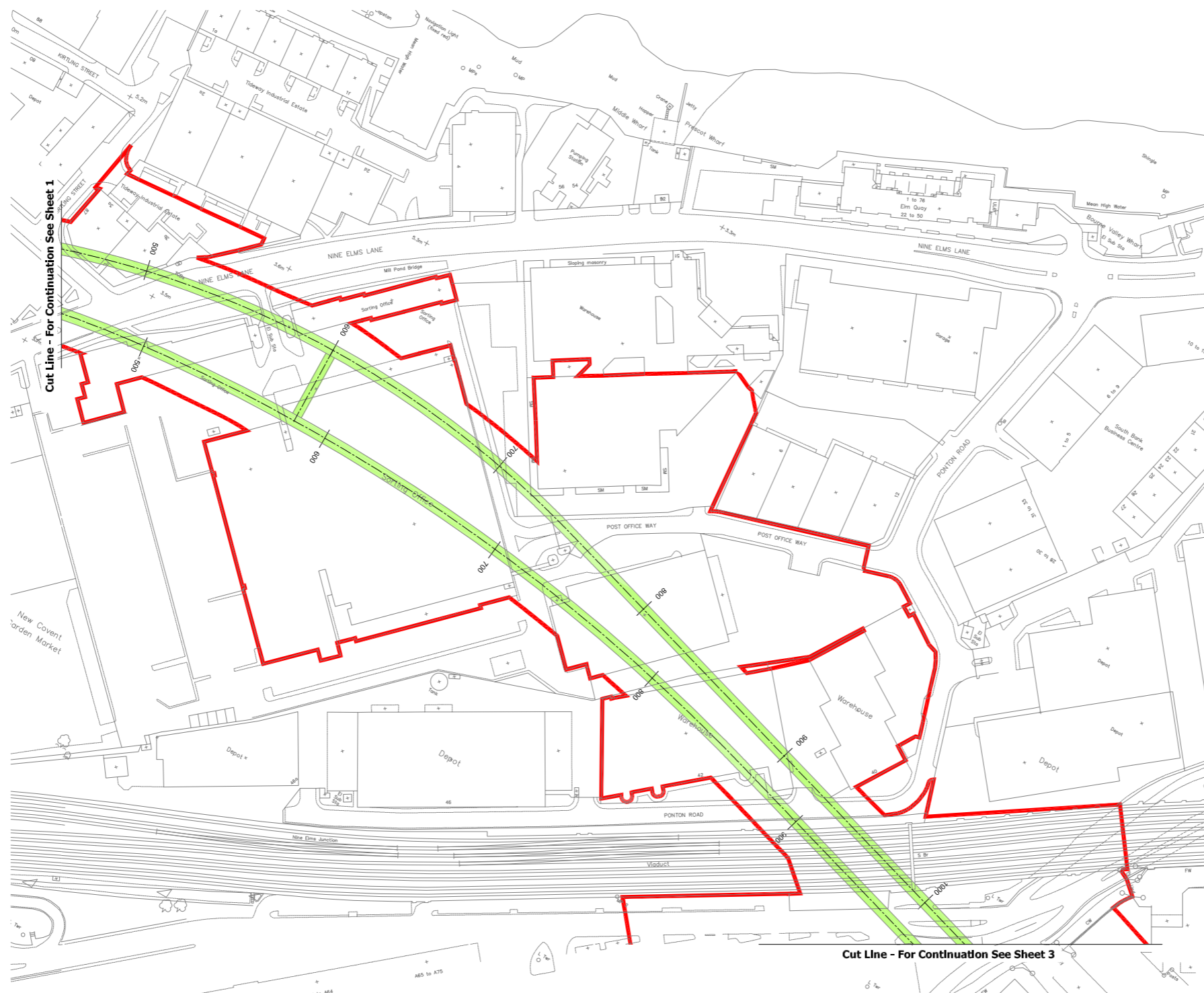
Drawing:
**TUNNELS AND SHAFTS
 LOCATION PLAN
 SHEET 1 OF 7**

Suitability:
S4 FORMAL ISSUE TO CLIENT

Drawn by: JP	Date: 28/01/2013
Checked by: CB	Date: 28/01/2013
Approved by: SL	Date: 28/01/2013

Drawing Scale: 1:1250 @A1

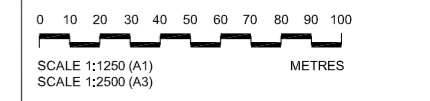
Drawing No.: GRNLEB-HGL-TU-XX-DR-TUN-50201	Revision: 03
------------------------------------------------------	------------------------



Notes:
1. DO NOT SCALE FROM THIS DRAWING.

- Key:**
- STATION AND ANCILLARY STRUCTURES
 - TUNNELS AND SHAFTS
 - DEEMED PLANNING PERMISSION BOUNDARY

This drawing is illustrative only.



Rev	By	Chkd	App	Date	Description
03	JP	CB	SL	27.03.13	FORMAL ISSUE
					DRAWING TITLE CHANGED.
02	JP	CB	SL	08.03.13	DEEMED PLANNING PERMISSION BOUNDARY ADDED.
					DEEP DATUM POINTS ADDED.
01	JP	CB	SL	30.01.13	FIRST DRAWN

Client
Transport for London

studiodareARCHITECTS
Buro Happold
Consulting Engineers

Halcrow Group Ltd.
A CH2M HILL COMPANY
Elms House, 43 Brook Green
HammerSmith, London W6 7EF
TEL: 020 3479 8000
FAX: 020 3479 8001
www.halcrow.com

Project
**NORTHERN LINE EXTENSION TO BATTERSEA
PLANNING DIRECTION DRAWINGS**

Drawing:
**TUNNELS AND SHAFTS
LOCATION PLAN
SHEET 2 OF 7**

Suitability:
S4 FORMAL ISSUE TO CLIENT

Drawn by: JP Date: 28/01/2013
Checked by: CB Date: 28/01/2013
Approved by: SL Date: 28/01/2013
Drawing Scale: 1:1250 @A1

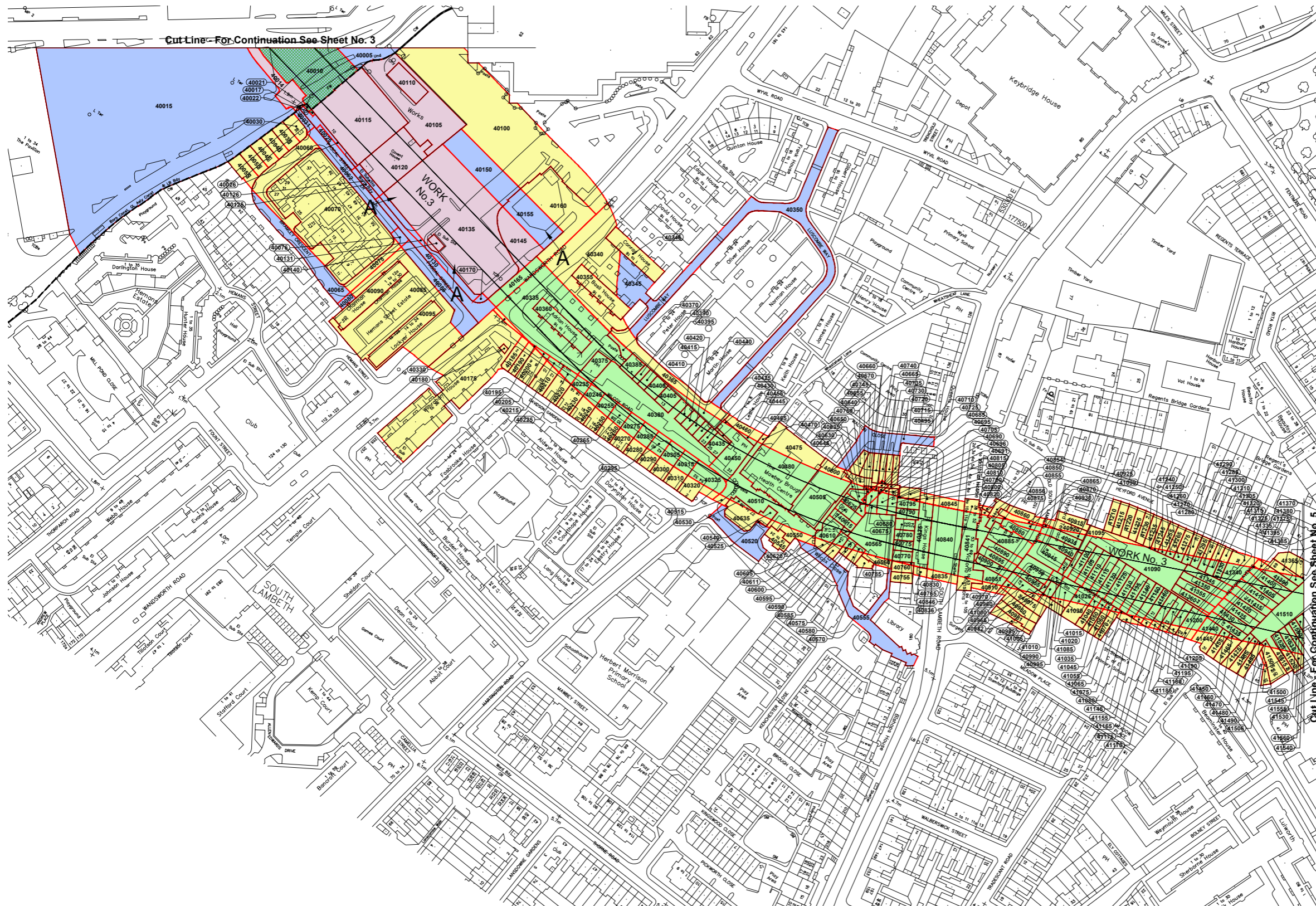
Drawing No.: **GRNLEB-HGL-TU-XX-DR-TUN-50202** Revision: **03**



Transport and Works Act 1992

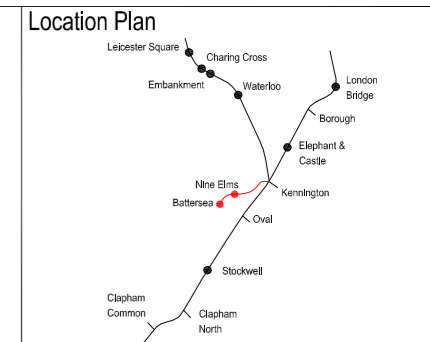
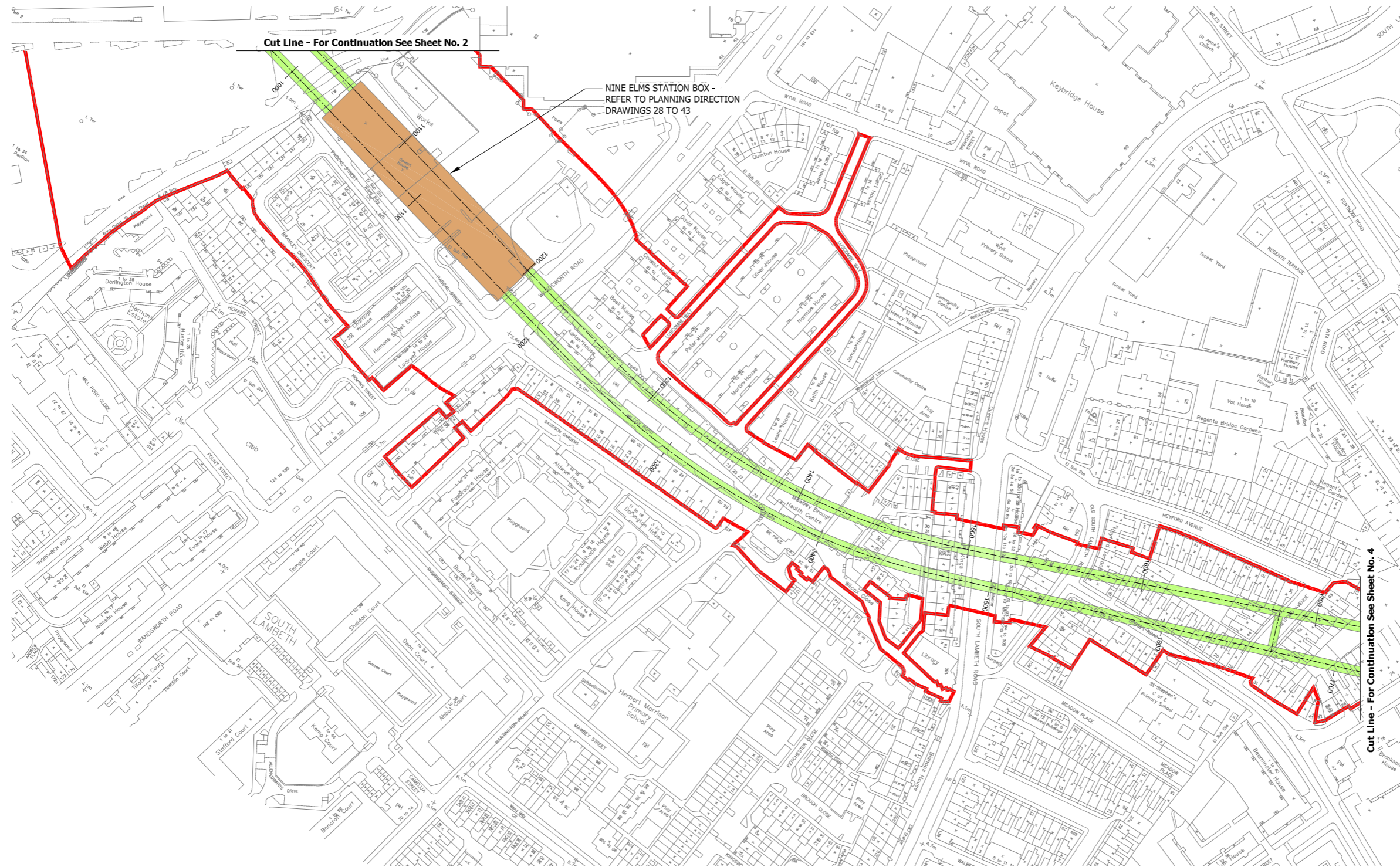
London Underground (Northern Line Extension) Order

LONDON BOROUGHS OF WANDSWORTH AND LAMBETH



KEY

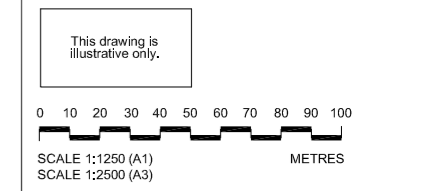
- PARCEL NUMBER
- LIMITS OF DEVIATION AND OF LAND TO BE ACQUIRED AND USED (SUBSOIL ONLY) AND LIMITS OF LAND TO BE USED TEMPORARILY
- LIMITS OF DEVIATION AND OF LAND TO BE ACQUIRED AND USED (SUBSOIL ONLY)
- LIMITS OF DEVIATION AND OF LAND TO BE ACQUIRED AND USED
- LIMITS OF LAND TO BE USED ONLY TEMPORARILY
- LIMITS OF LAND FOR PROTECTIVE WORKS
- COMMENCEMENT OF SCHEDULED WORK
- TERMINATION OF SCHEDULED WORK
- A ACCESS TO WORKS
- CENTRE LINE(S) OF SCHEDULED WORKS
- BOROUGH BOUNDARY



Notes:
1. DO NOT SCALE FROM THIS DRAWING.

Key:

- STATION AND ANCILLARY STRUCTURES
- TUNNELS AND SHAFTS
- DEEMED PLANNING PERMISSION BOUNDARY



Rev	By	Chkd	App	Date	Description
03	JP	CB	SL	27.03.13	MINOR CHANGES. FORMAL ISSUE.
02	JP	CB	SL	08.03.13	DEEMED PLANNING PERMISSION BOUNDARY ADDED.
					DEEP DATUM POINTS ADDED.
01	JP	CB	SL	30.01.13	FIRST DRAWN

Client

Transport for London

studiodareARCHITECTS

Buro Happold
Consulting Engineers

Halcrow Group Ltd.
A CH2M HILL COMPANY
Elms House, 43 Brook Green
HammerSmith, London W8 7EF
TEL: 020 3479 8000
FAX: 020 3479 8001
www.halcrow.com

Halcrow

Project: **NORTHERN LINE EXTENSION TO BATTERSEA PLANNING DIRECTION DRAWINGS**

Drawing: **TUNNELS AND SHAFTS LOCATION PLAN SHEET 3 OF 7**

Suitability: **S4 FORMAL ISSUE TO CLIENT**

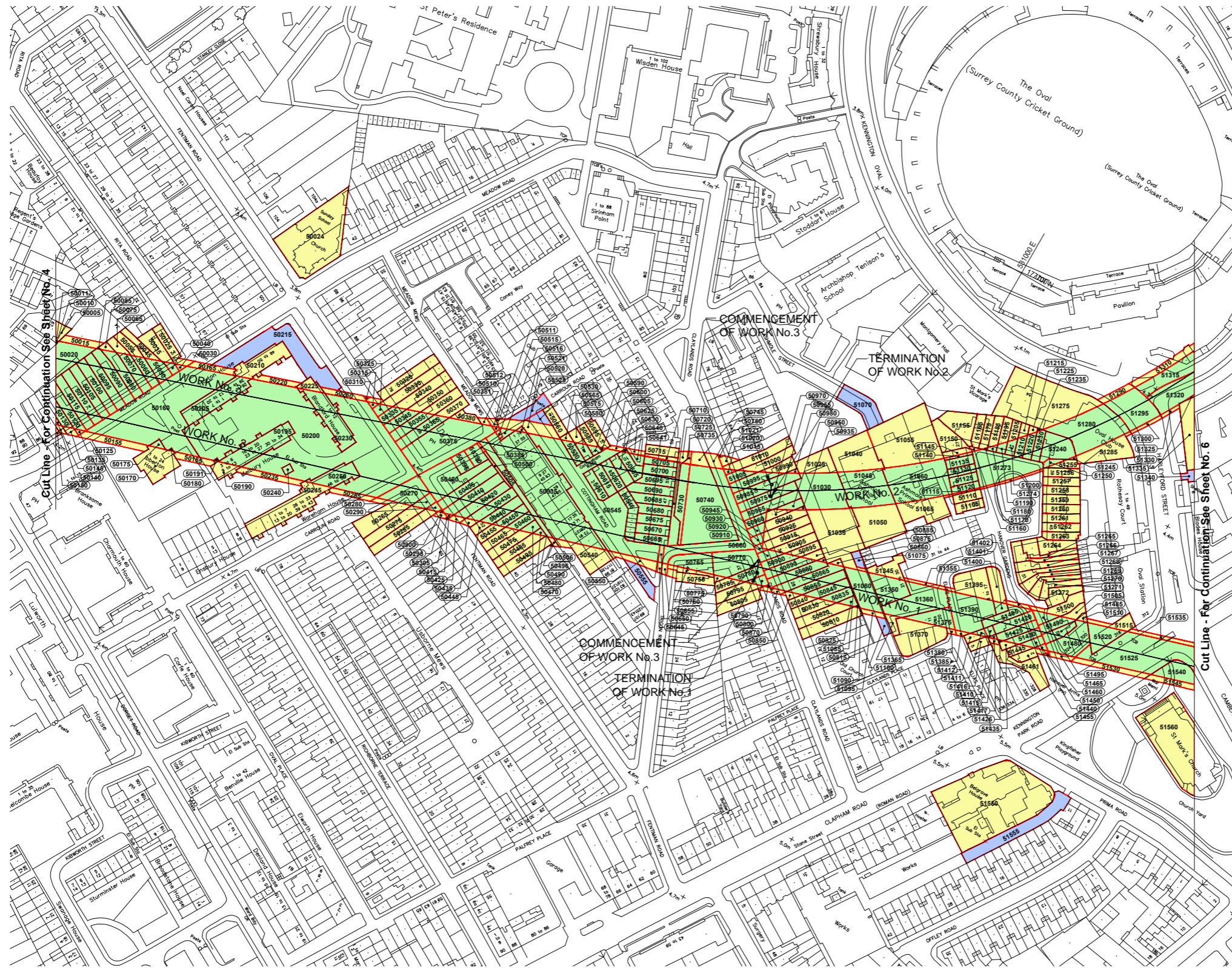
Drawn by: JP	Date: 28/01/2013
Checked by: CB	Date: 28/01/2013
Approved by: SL	Date: 28/01/2013
Drawing Scale: 1:1250 @A1	

Drawing No.: GRNLEB-HGL-TU-XX-DR-TUN-50203	Revision: 03
---------------------------------------------------	---------------------



Transport and Works Act 1992 London Underground (Northern Line Extension) Order LONDON BOROUGH OF LAMBETH

Work No. 1 (part), Work No. 2 (part) and Work No. 3 (part)
For Section of Work No. 1 see Sheet No. 11
For Section of Work No. 2 see Sheet No. 12
For Section of Work No. 3 see Sheet Nos. 8, 9 and 10

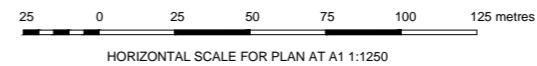


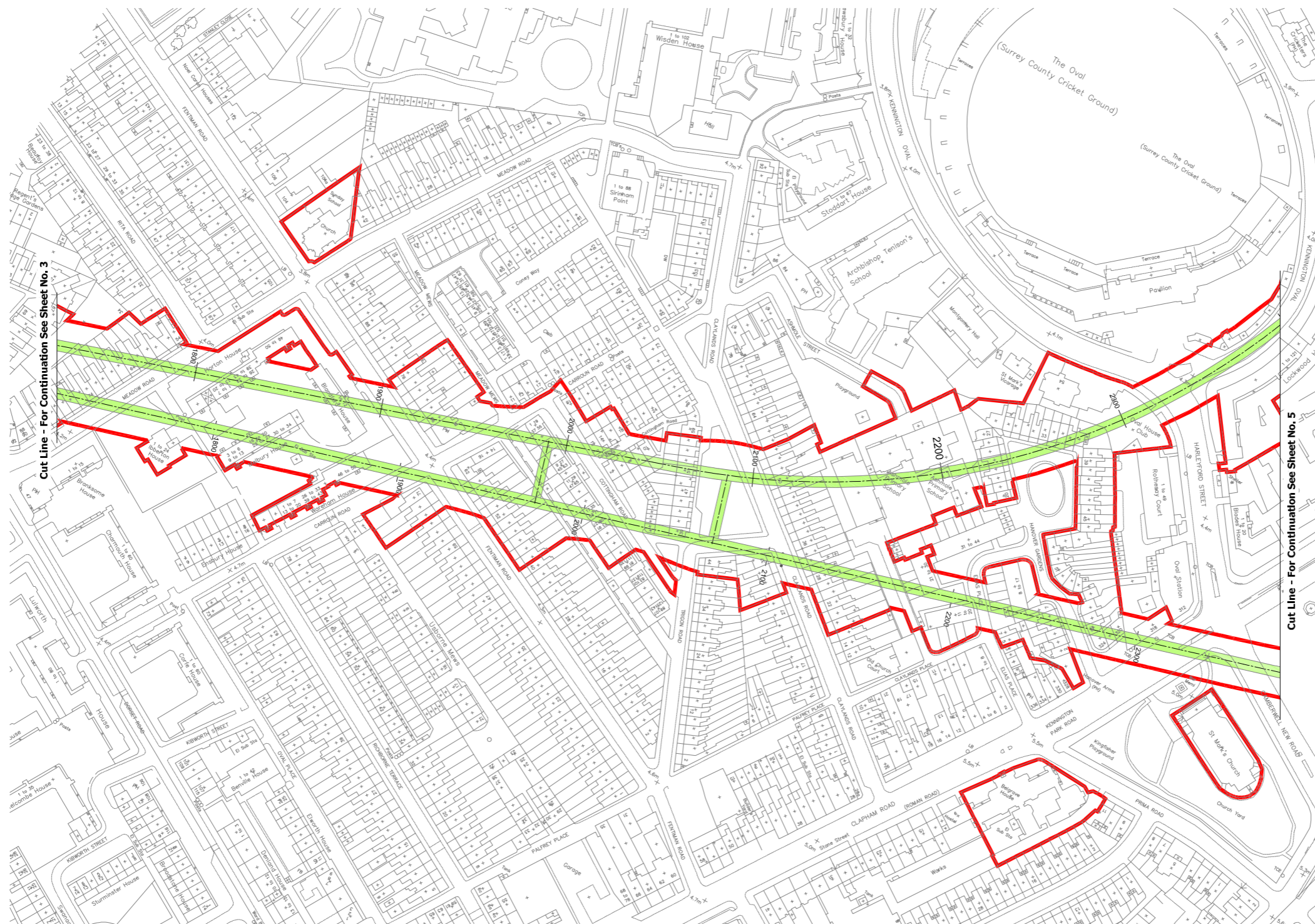
KEY

- XXXXX PARCEL NUMBER
- LIMITS OF DEVIATION AND OF LAND TO BE ACQUIRED AND USED (SUBSOIL ONLY) AND LIMITS OF LAND TO BE USED TEMPORARILY
- LIMITS OF DEVIATION AND OF LAND TO BE ACQUIRED AND USED (SUBSOIL ONLY)
- LIMITS OF DEVIATION AND OF LAND TO BE ACQUIRED AND USED
- LIMITS OF LAND TO BE USED ONLY TEMPORARILY
- LIMITS OF LAND FOR PROTECTIVE WORKS
- COMMENCEMENT OF SCHEDULED WORK
- TERMINATION OF SCHEDULED WORK
- A** ACCESS TO WORKS
- CENTRE LINE(S) OF SCHEDULED WORKS
- - - - - BOROUGH BOUNDARY

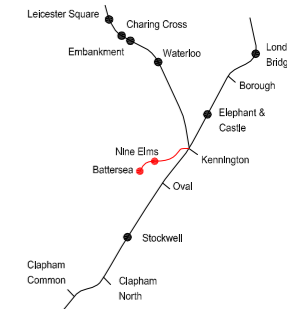
Based on Ordnance Survey Digital Data with the permission of H.M.S.O.
© Crown Copyright and database rights Ordnance Survey 100035791 / 035

PLAN





Location Plan



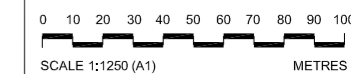
Notes:

- DO NOT SCALE FROM THIS DRAWING.

Key:

- STATION AND ANCILLARY STRUCTURES
- TUNNELS AND SHAFTS
- DEEMED PLANNING PERMISSION BOUNDARY

This drawing is illustrative only.



SCALE 1:1250 (A1)
SCALE 1:2500 (A3)

Rev	By	Chkd	App	Date	Description
03	JP	CB	SL	27.03.13	FORMAL ISSUE
					DRAWING TITLE CHANGED.
02	JP	CB	SL	08.03.13	DEEMED PLANNING PERMISSION
					BOUNDARY ADDED.
					DEEP DATUM POINTS ADDED.
01	JP	CB	SL	30.01.13	FIRST DRAWN

Client

Transport for London

studiodareARCHITECTS Buro Happold Consulting Engineers

Halcrow Group Ltd.
A CH2M HILL COMPANY
Elms House, 43 Brook Green
HammerSmith, London W6 7EF
TEL: 020 3479 8000
FAX: 020 3479 8001
www.halcrow.com



Project: **NORTHERN LINE EXTENSION TO BATTERSEA
PLANNING DIRECTION DRAWINGS**

Drawing: **TUNNELS AND SHAFTS
LOCATION PLAN
SHEET 4 OF 7**

Suitability: **S4 FORMAL ISSUE TO CLIENT**

Drawn by: JP Date: 28/01/2013
Checked by: CB Date: 28/01/2013
Approved by: SL Date: 28/01/2013
Drawing Scale: 1:1250 @A1

Drawing No.: **GRNLEB-HGL-TU-XX-DR-TUN-50204** Revision: **03**

PLANNING DIRECTION DRAWING NUMBER 05

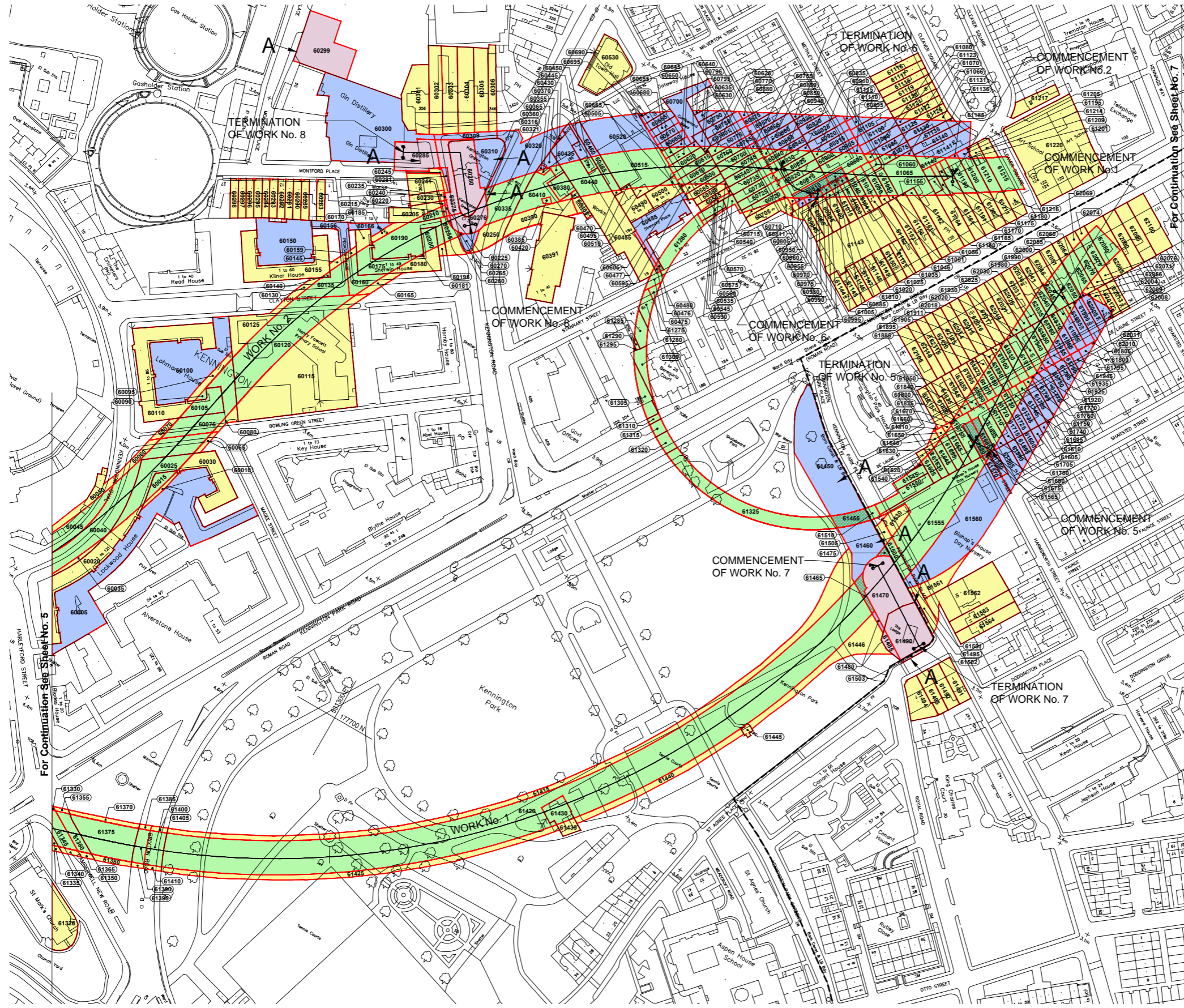


Transport and Works Act 1992 London Underground (Northern Line Extension) Order LONDON BOROUGHS OF LAMBETH AND SOUTHWARK

Work No. 1 (part), Work No. 2 (part), Work No. 5,
Work No. 6, Work No. 7 and Work No. 8
For Section of Work No. 1 see Sheet No. 11
For Section of Work No. 2 see Sheet No. 12
For Section of Work No. 5 see Sheet No. 17
For Section of Work No. 6 see Sheet No. 17
For Section of Work No. 7 see Sheet No. 16
For Section of Work No. 8 see Sheet No. 16

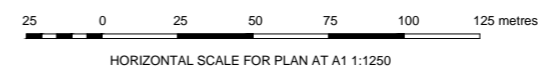
KEY

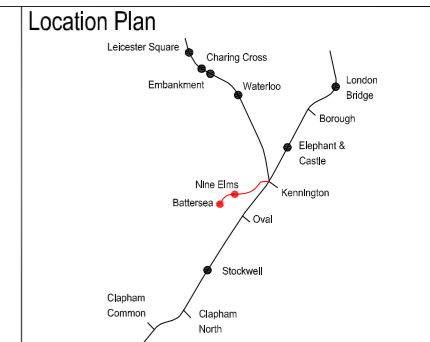
- PARCEL NUMBER
- LIMITS OF DEVIATION AND OF LAND TO BE ACQUIRED AND USED (SUBSOIL ONLY) AND LIMITS OF LAND TO BE USED TEMPORARILY
- LIMITS OF DEVIATION AND OF LAND TO BE ACQUIRED AND USED (SUBSOIL ONLY)
- LIMITS OF DEVIATION AND OF LAND TO BE ACQUIRED AND USED
- LIMITS OF LAND TO BE USED ONLY TEMPORARILY
- LIMITS OF LAND FOR PROTECTIVE WORKS
- COMMENCEMENT OF SCHEDULED WORK
- TERMINATION OF SCHEDULED WORK
- A** ACCESS TO WORKS
- CENTRE LINE(S) OF SCHEDULED WORKS
- BOROUGH BOUNDARY



Based on Ordnance Survey Digital Data with the permission of H.M.S.O.
© Crown Copyright and database rights Ordnance Survey 100035791 / 035

PLAN

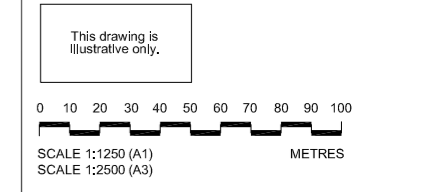




Notes:
 1. DO NOT SCALE FROM THIS DRAWING.

Key:

- STATION AND ANCILLARY STRUCTURES
- TUNNELS AND SHAFTS
- DEEMED PLANNING PERMISSION BOUNDARY



04	JP	CB	SL	10.04.13	MINOR CHANGES.
03	JP	CB	SL	27.03.13	MINOR CHANGES. FORMAL ISSUE.
02	JP	CB	SL	08.03.13	DEEMED PLANNING PERMISSION
					BOUNDARY ADDED.
					DEEP DATUM POINTS ADDED.
01	JP	CB	SL	30.01.13	FIRST DRAWN
Rev	By	Chkd	App	Date	Description

Client
Transport for London

studiodareARCHITECTS
 Buro Happold
 Consulting Engineers

Halcrow Group Ltd.
 A CH2M HILL COMPANY
 Elms House, 43 Brook Green
 Hammersmith, London W6 7EF
 TEL: 020 3479 8000
 FAX: 020 3479 8001
 www.halcrow.com



Project
**NORTHERN LINE EXTENSION
 TO BATTERSEA
 PLANNING DIRECTION DRAWINGS**

Drawing:
**TUNNELS AND SHAFTS
 LOCATION PLAN
 SHEET 5 OF 7**

Suitability:
S4 FORMAL ISSUE TO CLIENT

Drawn by: JP Date: 28/01/2013
 Checked by: CB Date: 28/01/2013
 Approved by: SL Date: 28/01/2013
 Drawing Scale: 1:1250 @A1

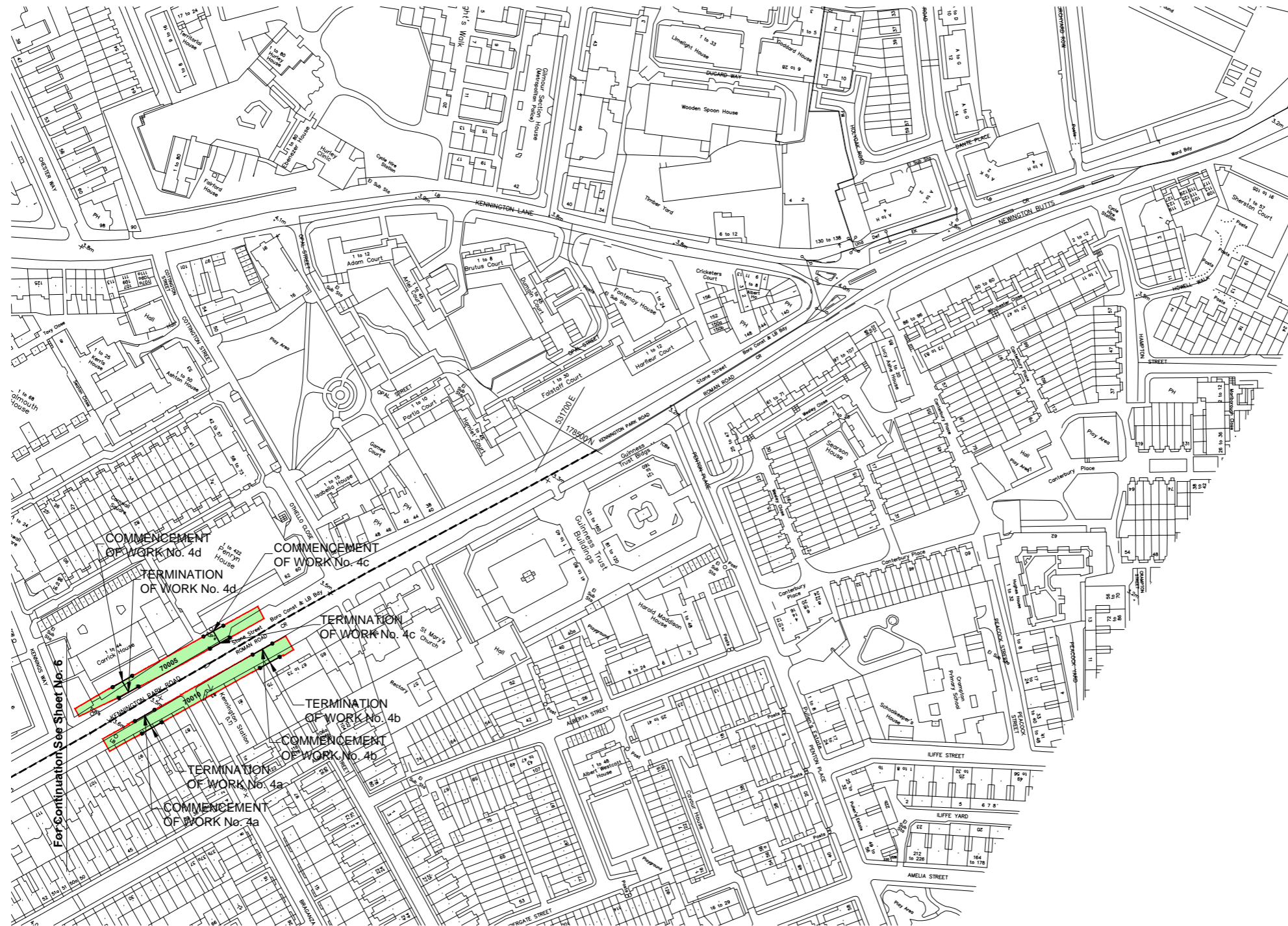
Drawing No.: **GRNLEB-HGL-TU-XX-DR-TUN-50205** Revision: **04**



Transport and Works Act 1992

London Underground (Northern Line Extension) Order

LONDON BOROUGHS OF LAMBETH AND SOUTHWARK



KEY

- XXXXX PARCEL NUMBER
- LIMITS OF DEVIATION AND OF LAND TO BE ACQUIRED AND USED (SUBSOIL ONLY) AND LIMITS OF LAND TO BE USED TEMPORARILY
- LIMITS OF DEVIATION AND OF LAND TO BE ACQUIRED AND USED (SUBSOIL ONLY)
- LIMITS OF DEVIATION AND OF LAND TO BE ACQUIRED AND USED
- LIMITS OF LAND TO BE USED ONLY TEMPORARILY
- LIMITS OF LAND FOR PROTECTIVE WORKS
- COMMENCEMENT OF SCHEDULED WORK
- TERMINATION OF SCHEDULED WORK
- A** ACCESS TO WORKS
- CENTRE LINE(S) OF SCHEDULED WORKS
- BOROUGH BOUNDARY

Based on Ordnance Survey Digital Data with the permission of H.M.S.O.
© Crown Copyright and database rights Ordnance Survey 100035791 / 035

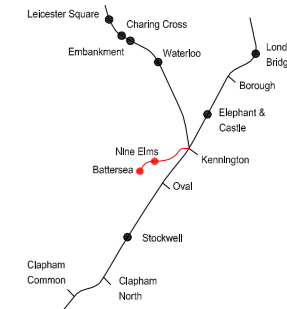
PLAN

25 0 25 50 75 100 125 metres

HORIZONTAL SCALE FOR PLAN AT A1 1:1250



Location Plan



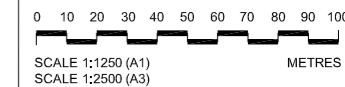
Notes:

- DO NOT SCALE FROM THIS DRAWING.

Key:

- STATION AND ANCILLARY STRUCTURES
- TUNNELS AND SHAFTS
- DEEMED PLANNING PERMISSION BOUNDARY

This drawing is illustrative only.



Rev	By	Chkd	App	Date	Description
03	JP	CB	SL	27.03.13	MINOR CHANGES. FORMAL ISSUE.
02	JP	CB	SL	08.03.13	DEEMED PLANNING PERMISSION BOUNDARY ADDED.
					DEEP DATUM POINTS ADDED.
01	JP	CB	SL	30.01.13	FIRST DRAWN

Client

Transport for London



Halcrow Group Ltd.
A CH2M HILL COMPANY
Elms House, 43 Brook Green
HammerSmith, London W8 7EF
TEL: 020 3479 8000
FAX: 020 3479 8001
www.halcrow.com



Project: **NORTHERN LINE EXTENSION TO BATTERSEA PLANNING DIRECTION DRAWINGS**

Drawing: **TUNNELS AND SHAFTS LOCATION PLAN SHEET 6 OF 7**

Suitability: **S4 FORMAL ISSUE TO CLIENT**

Drawn by: JP Date: 28/01/2013
 Checked by: CB Date: 28/01/2013
 Approved by: SL Date: 28/01/2013
 Drawing Scale: 1:1250 @A1

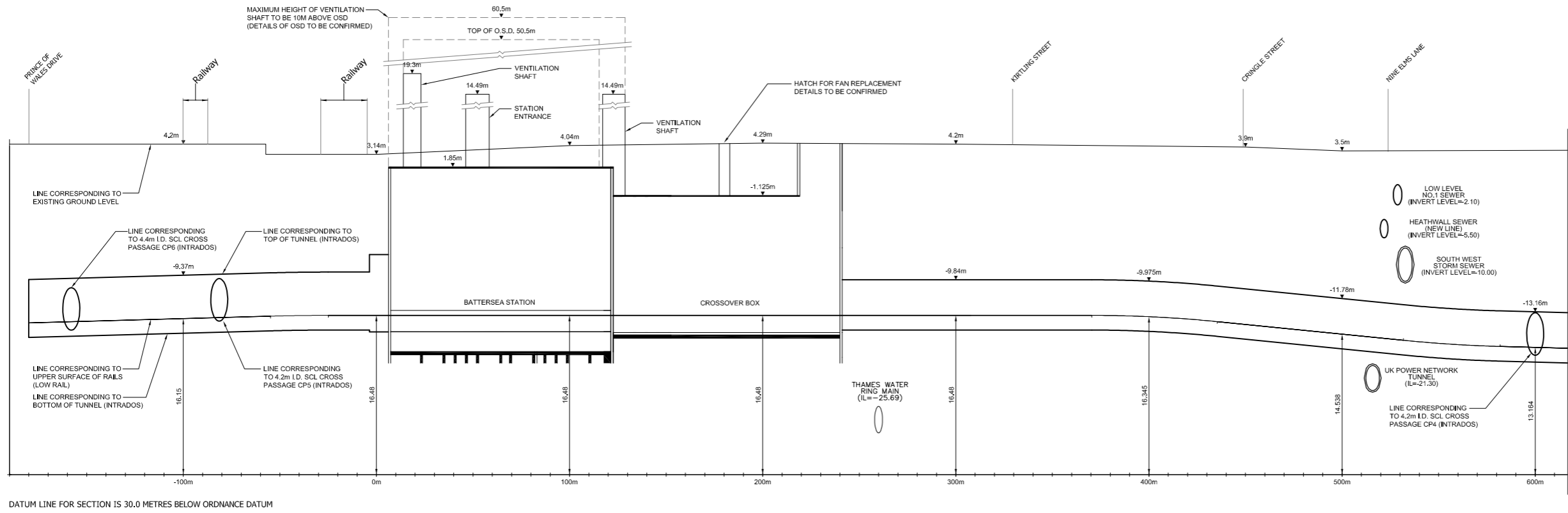
Drawing No.: **GRNLEB-HGL-TU-XX-DR-TUN-50206** Revision: **03**

PLANNING DIRECTION DRAWING NUMBER 07

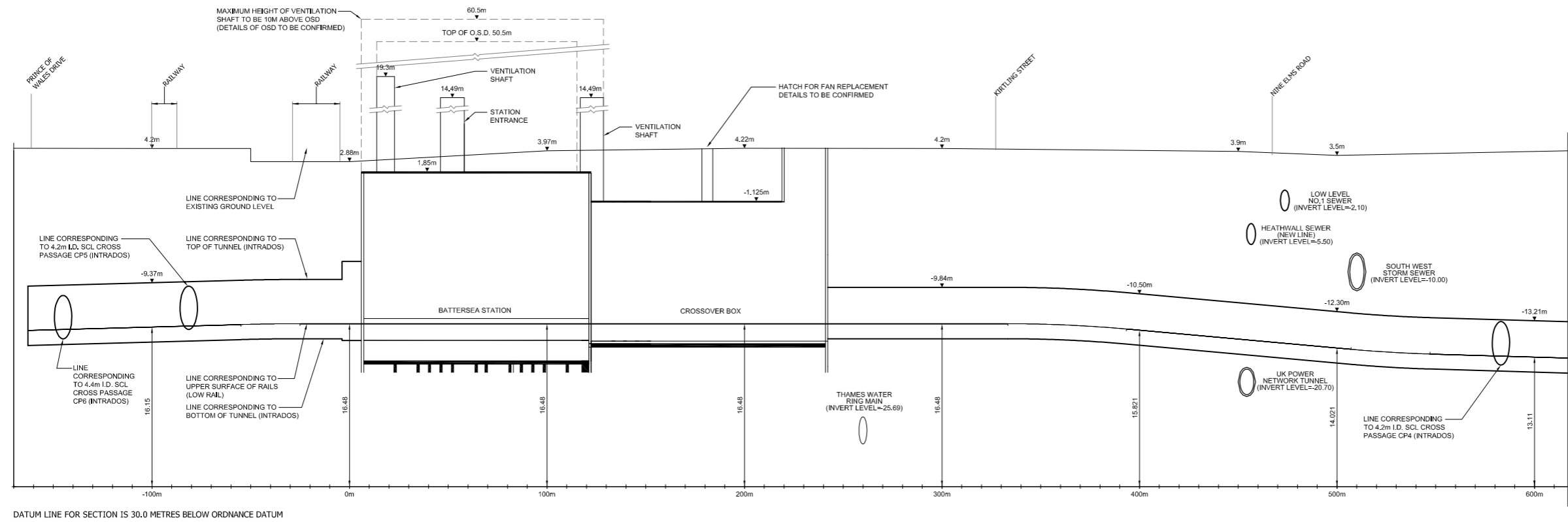
Transport and Works Act 1992

London Underground (Northern Line Extension) Order

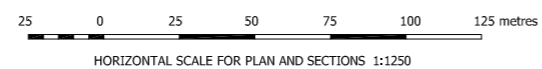
LONDON BOROUGH OF WANDSWORTH



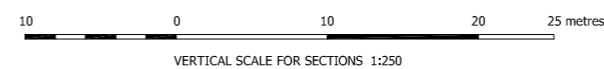
For Continuation See Sheet No. 9



For Continuation See Sheet No. 9



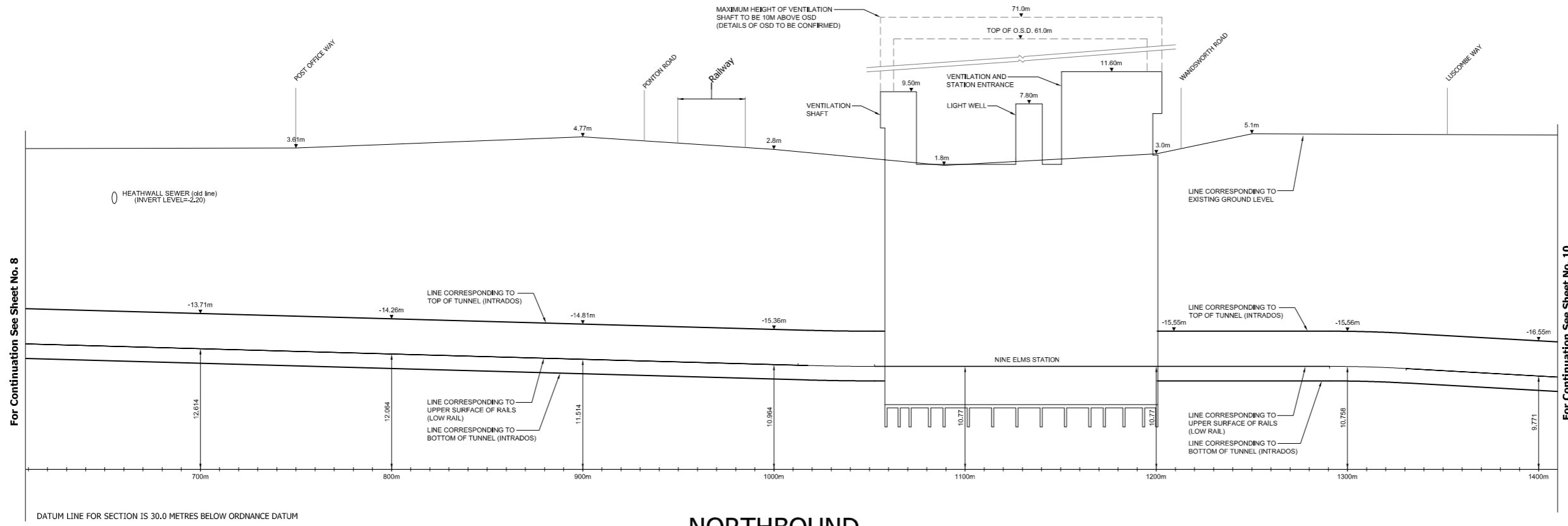
LONGITUDINAL SECTIONS



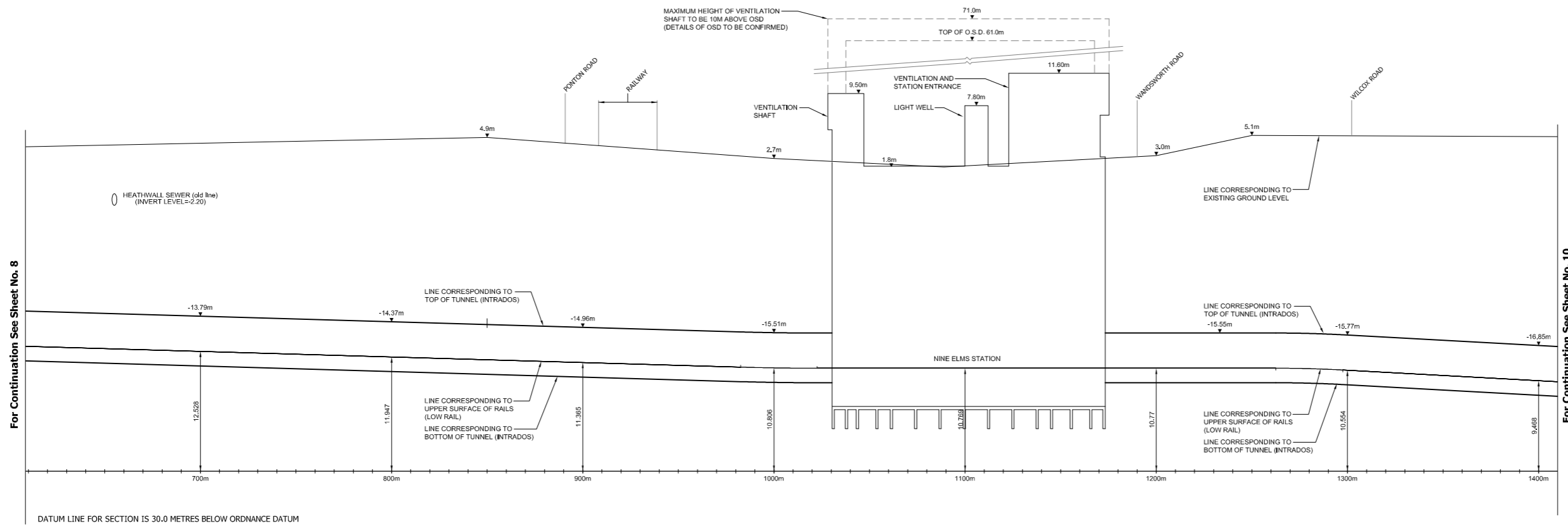
Transport and Works Act 1992

London Underground (Northern Line Extension) Order

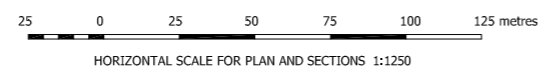
LONDON BOROUGHS OF WANDSWORTH AND LAMBETH




NORTHBOUND
WORK No.3



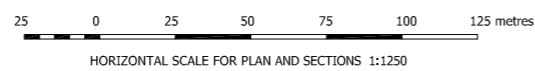
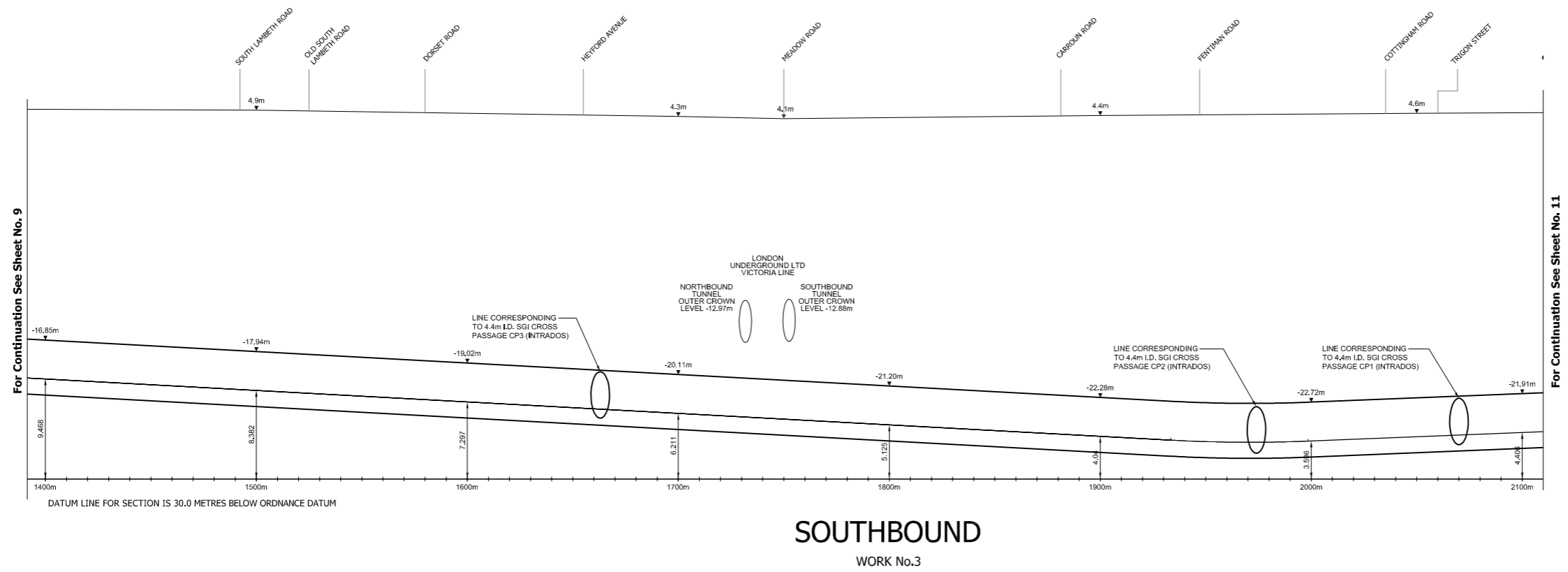
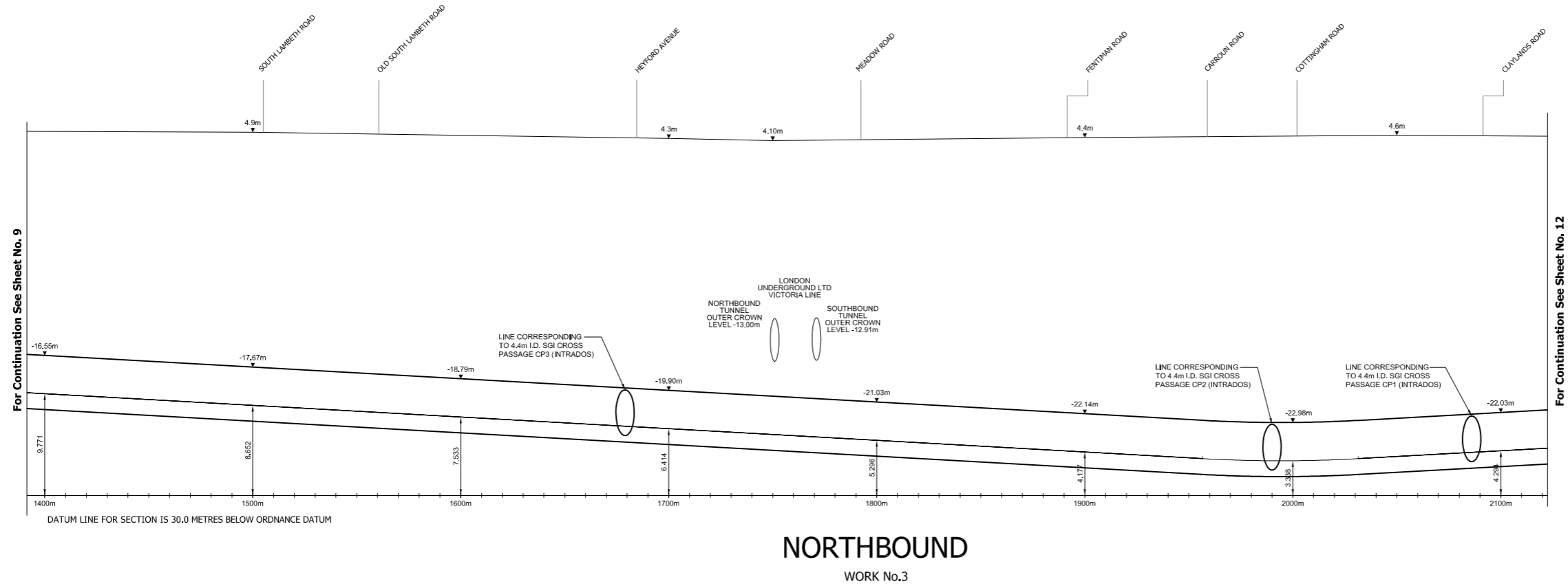
SOUTHBOUND
WORK No.3



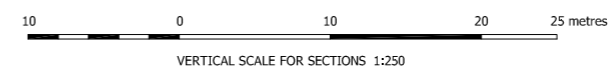
LONGITUDINAL SECTIONS



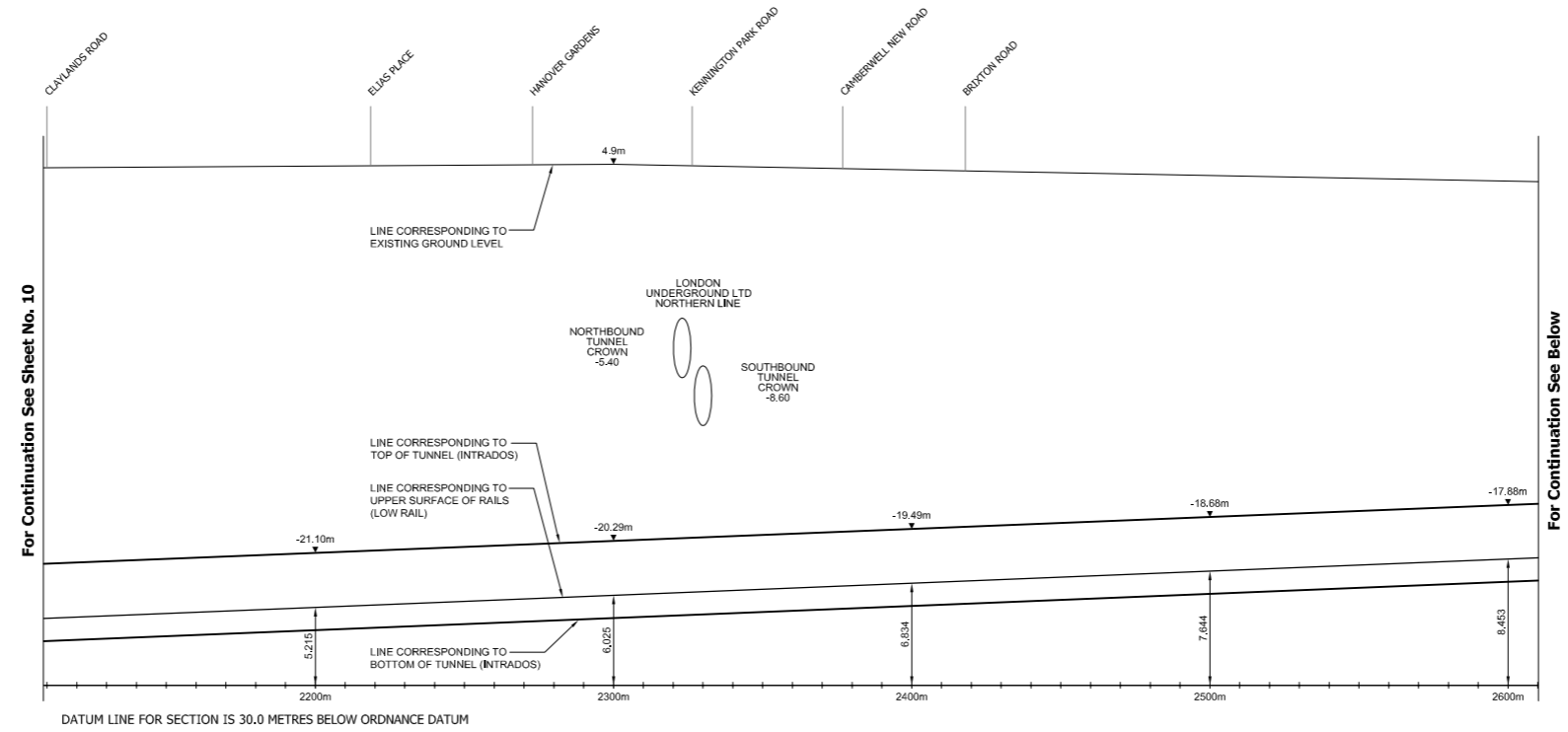
Transport and Works Act 1992
 London Underground (Northern Line Extension) Order
 LONDON BOROUGH OF LAMBETH



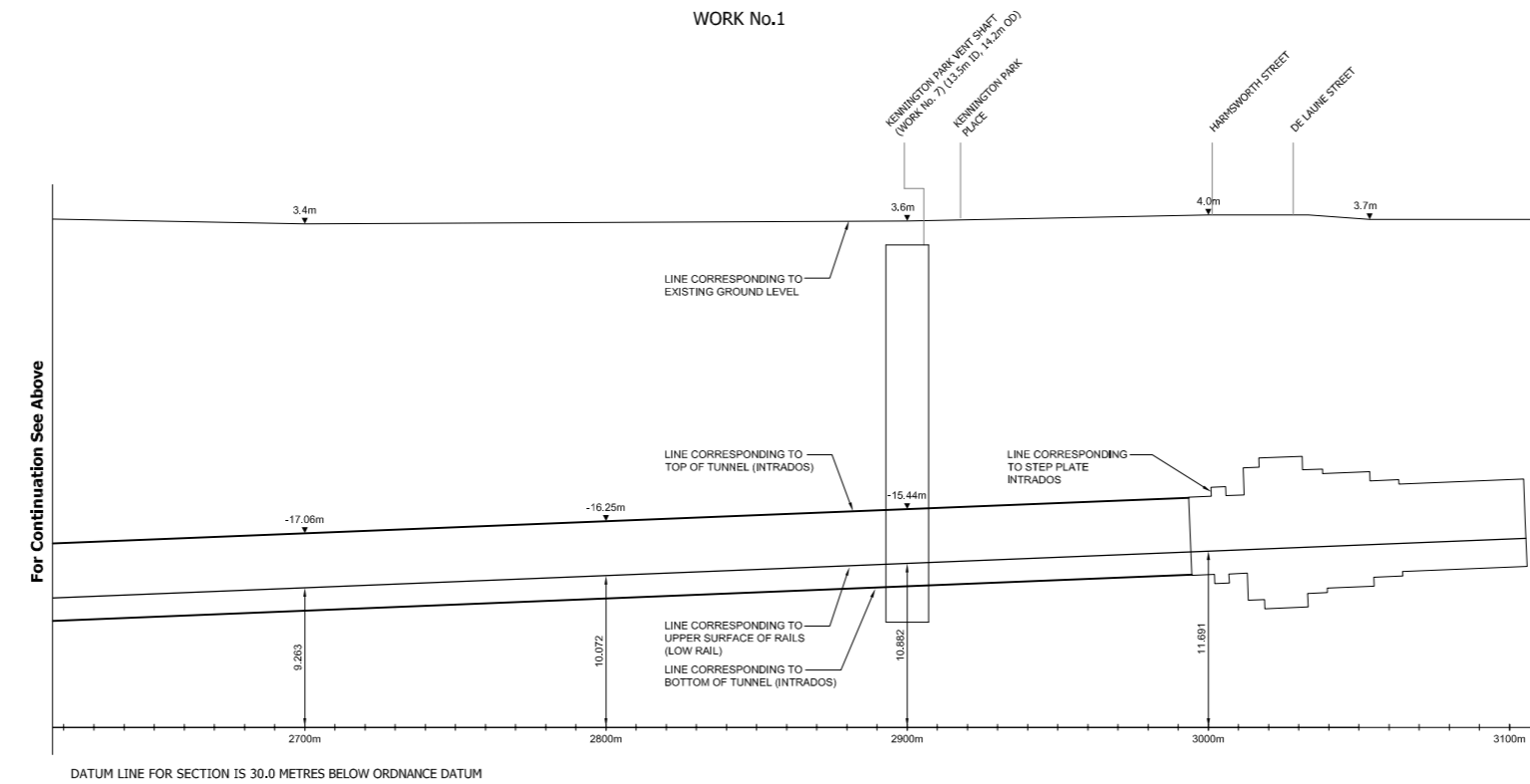
LONGITUDINAL SECTIONS



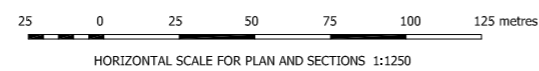
Transport and Works Act 1992
 London Underground (Northern Line Extension) Order
 LONDON BOROUGHS OF LAMBETH AND SOUTHWARK



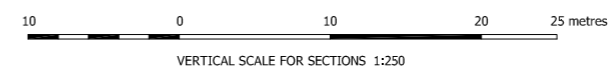
SOUTHBOUND
 WORK No.1



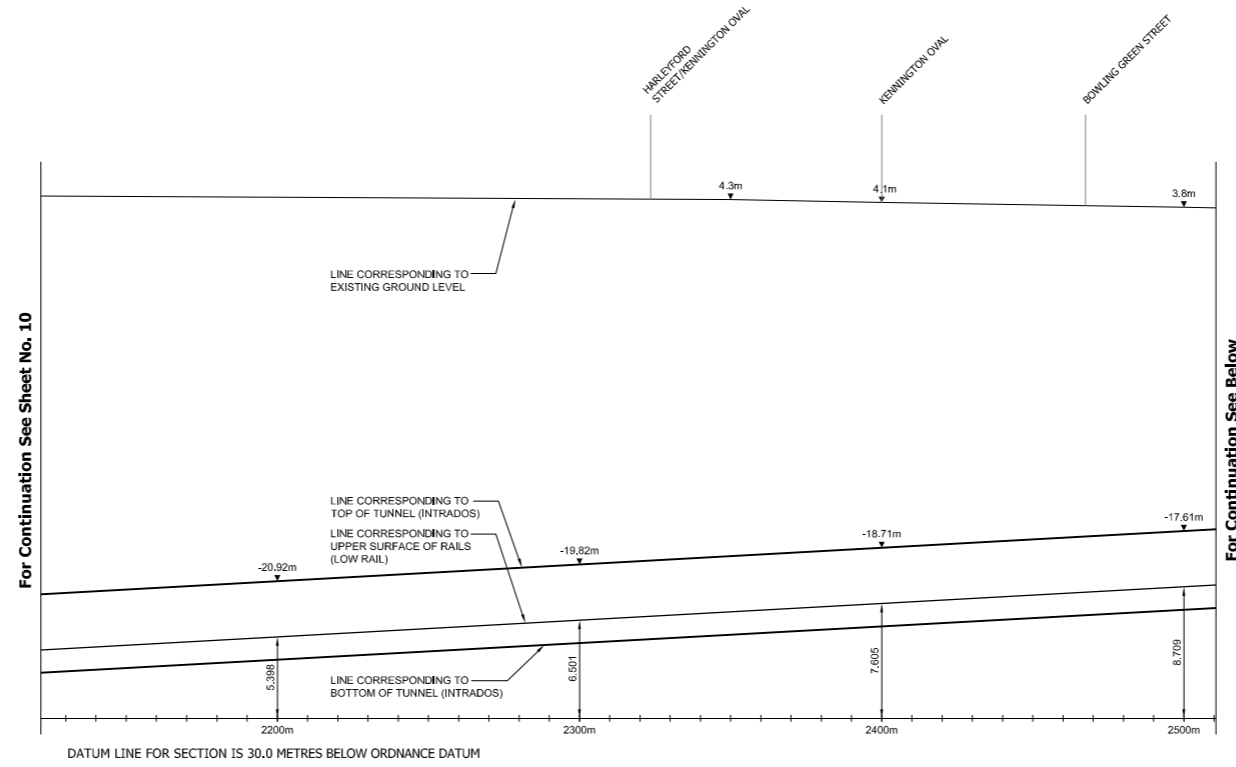
SOUTHBOUND
 WORK No.1



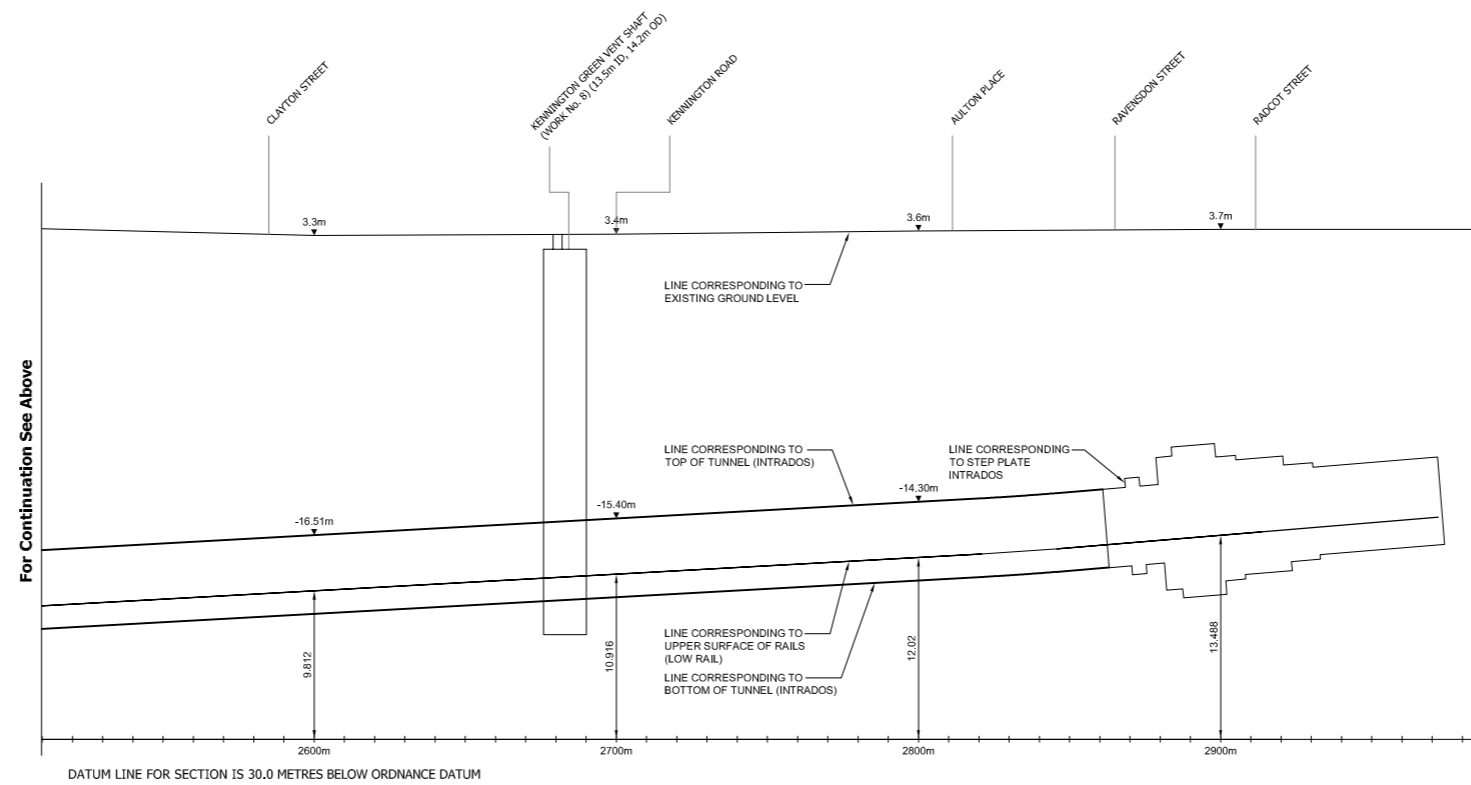
LONGITUDINAL SECTIONS



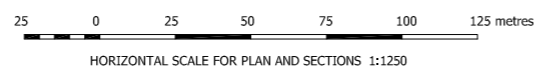
Transport and Works Act 1992
 London Underground (Northern Line Extension) Order
 LONDON BOROUGHS OF LAMBETH AND SOUTHWARK



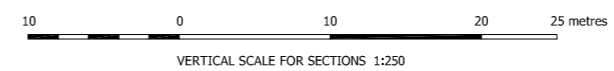
NORTHBOUND
 WORK No.2



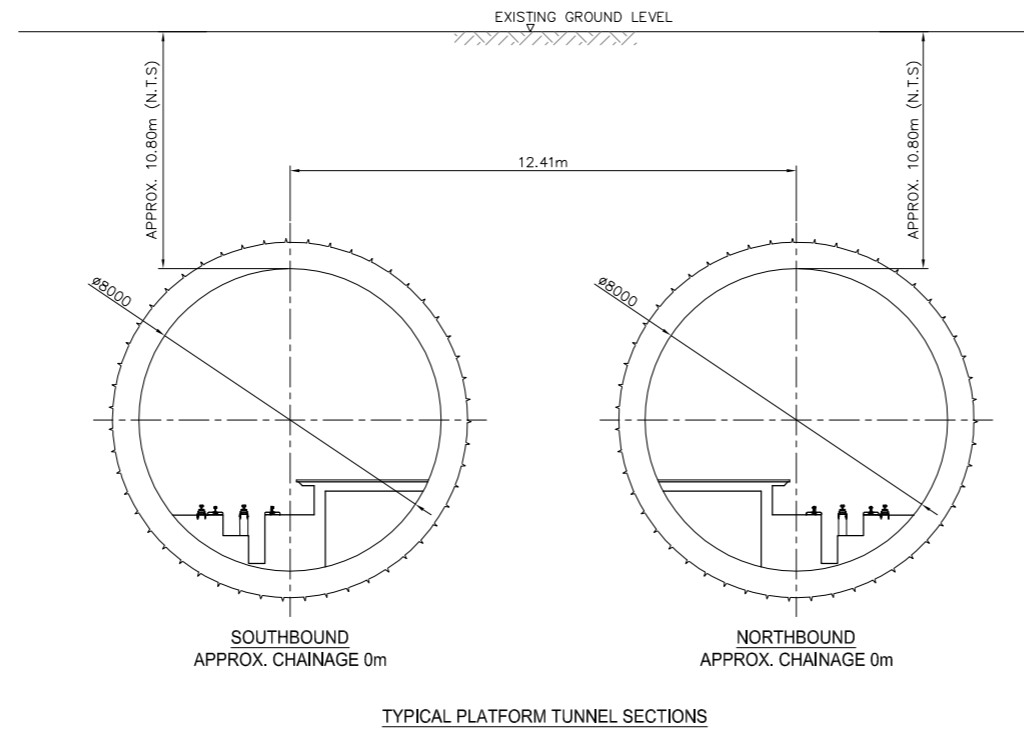
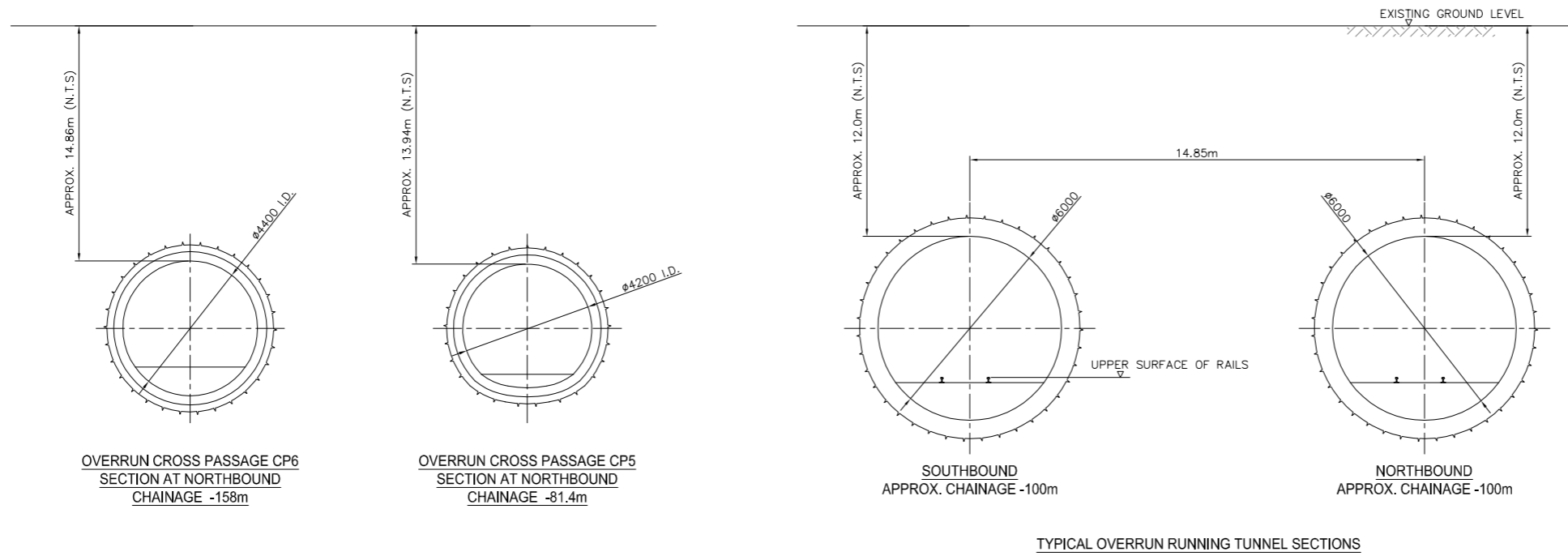
NORTHBOUND
 WORK No.2



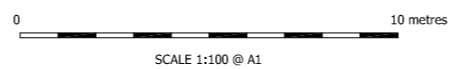
LONGITUDINAL SECTIONS



Transport and Works Act 1992 London Underground (Northern Line Extension) Order LONDON BOROUGH OF WANDSWORTH



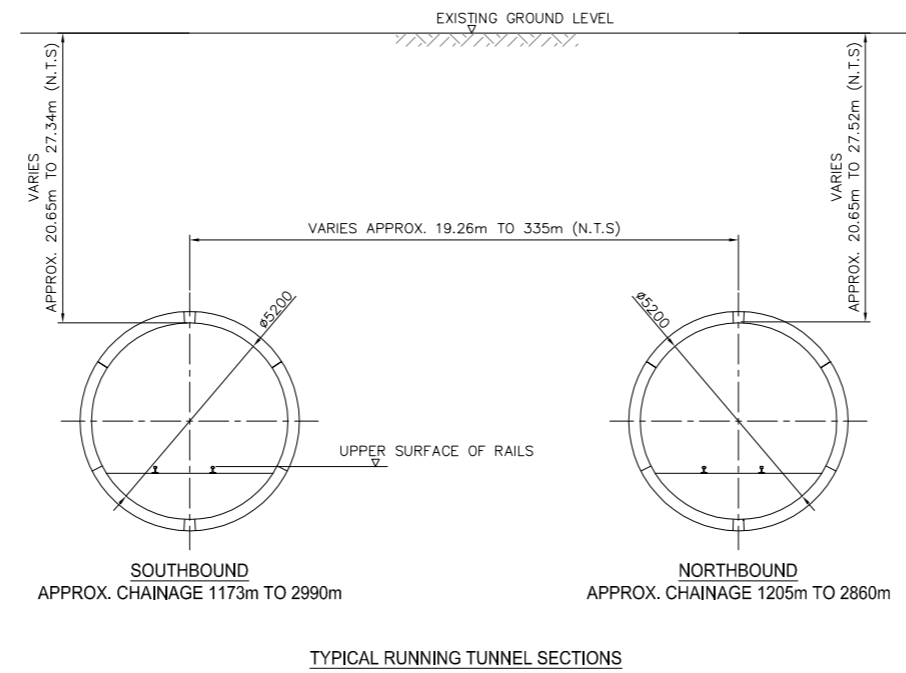
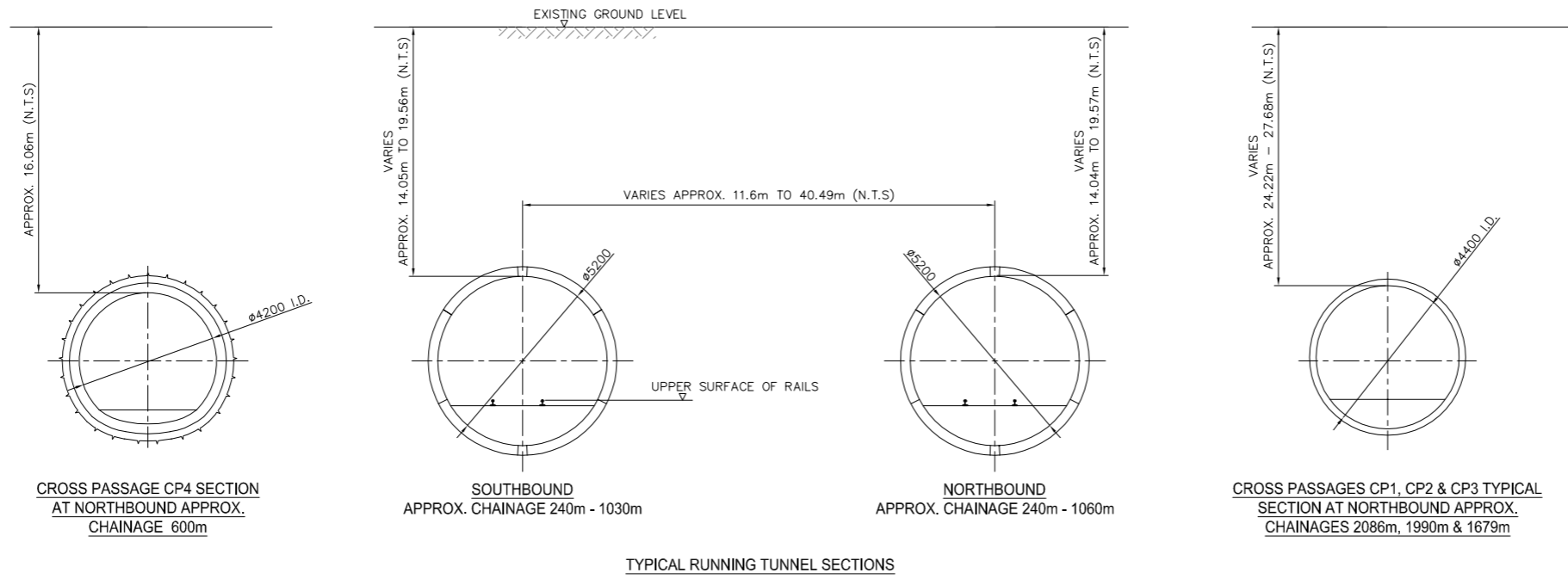
CROSS SECTIONS



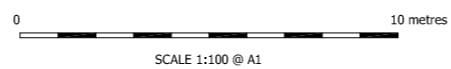
Transport and Works Act 1992

London Underground (Northern Line Extension) Order

LONDON BOROUGHS OF WANDSWORTH, LAMBETH AND SOUTHWARK



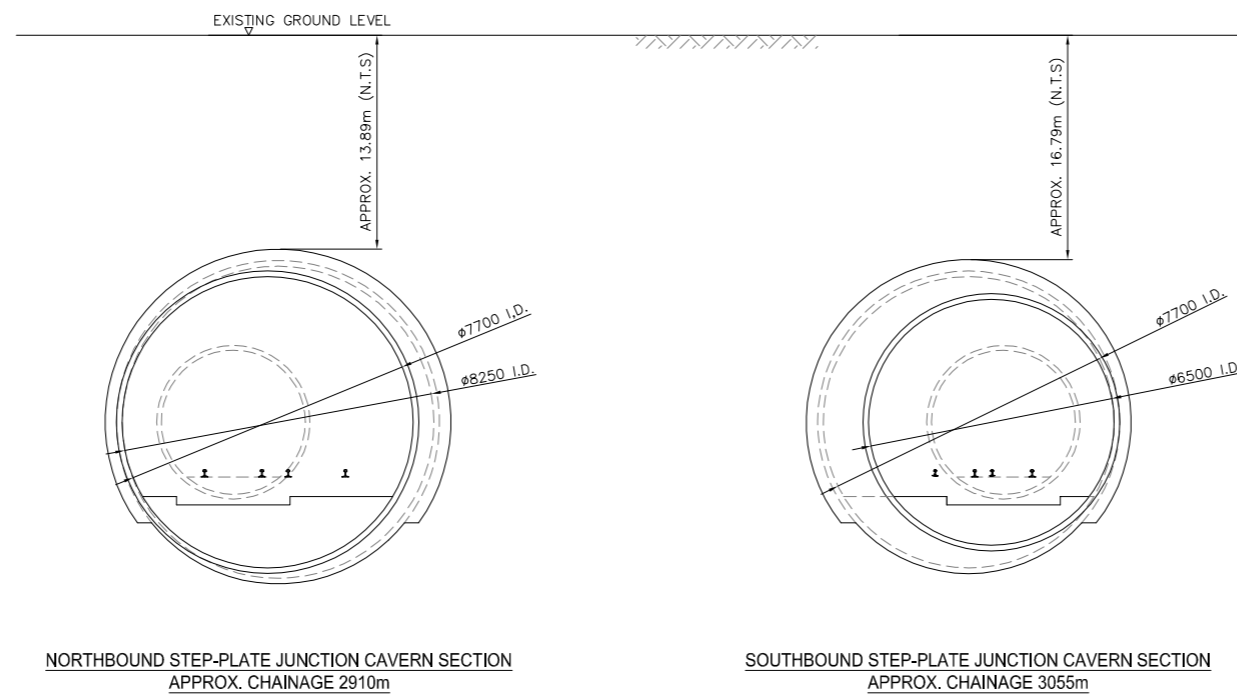
CROSS SECTIONS



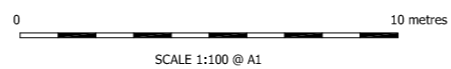
Transport and Works Act 1992

London Underground (Northern Line Extension) Order

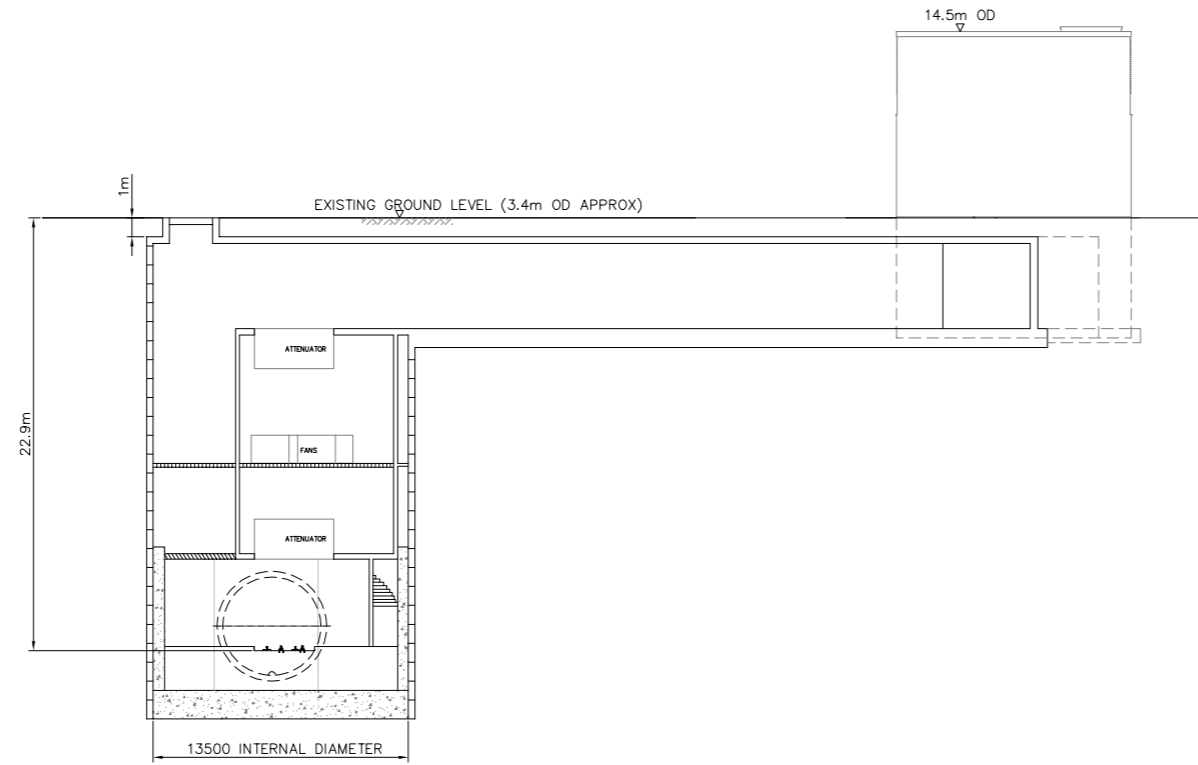
LONDON BOROUGHS OF LAMBETH AND SOUTHWARK



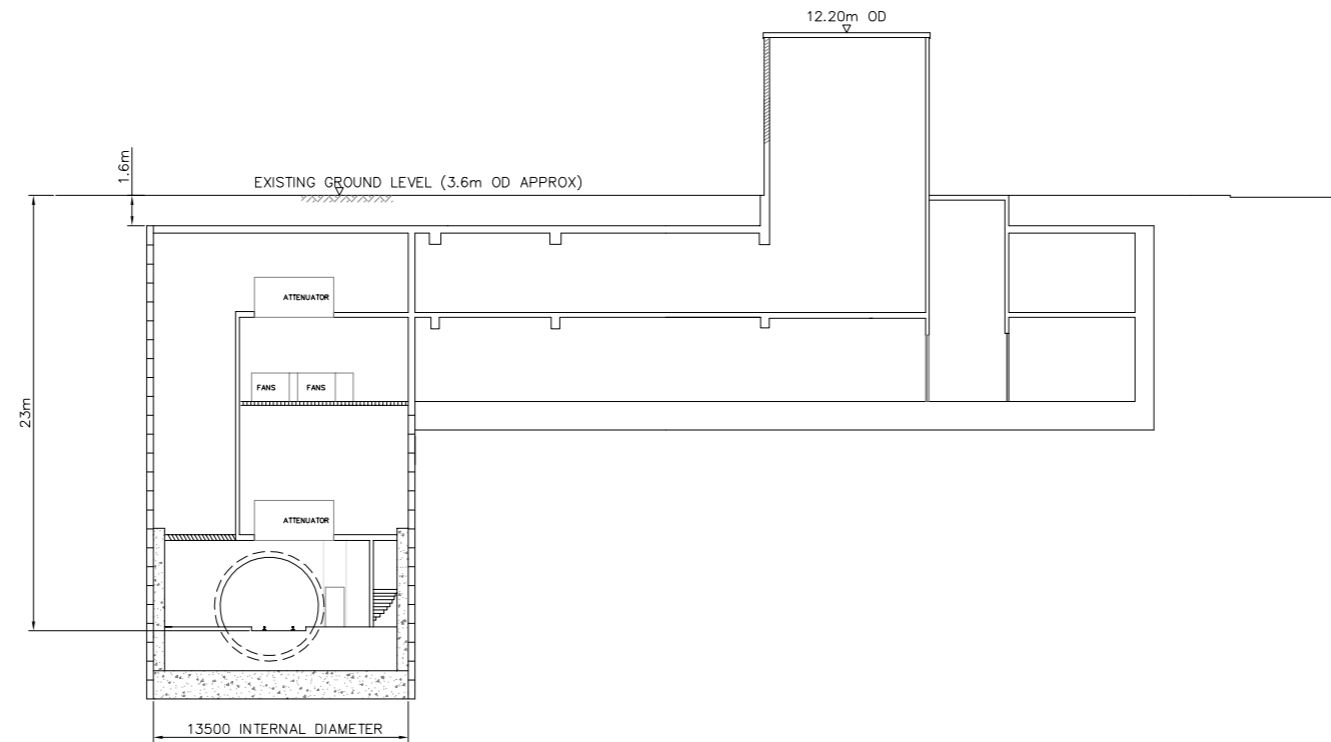
CROSS SECTIONS



Transport and Works Act 1992
London Underground (Northern Line Extension) Order
LONDON BOROUGH OF LAMBETH

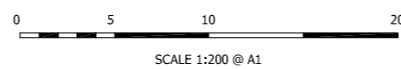


WORK No.8
KENNINGTON GREEN SHAFT SECTION
LOOKING SOUTH WEST

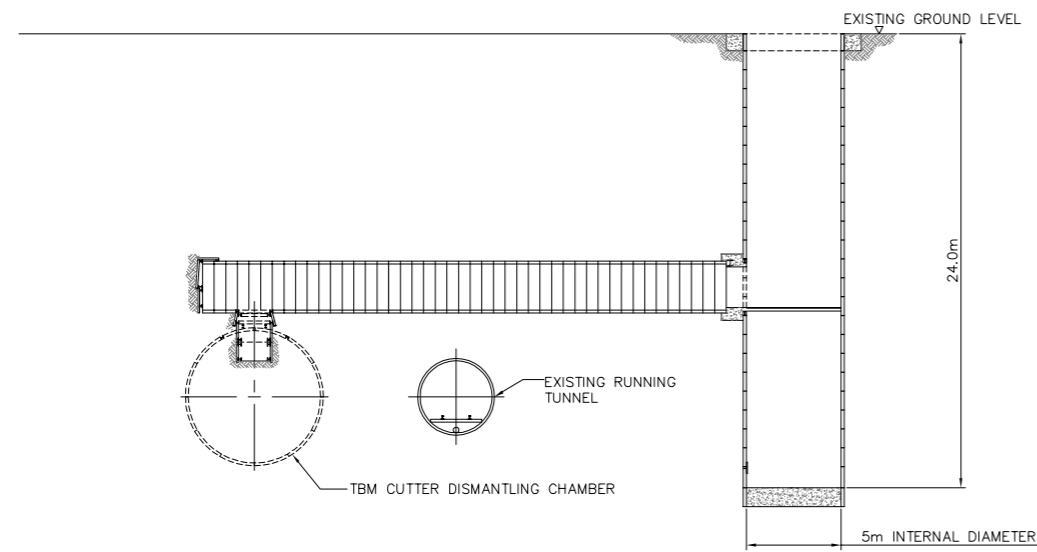


WORK No.7
KENNINGTON PARK SHAFT SECTION
LOOKING NORTH EAST

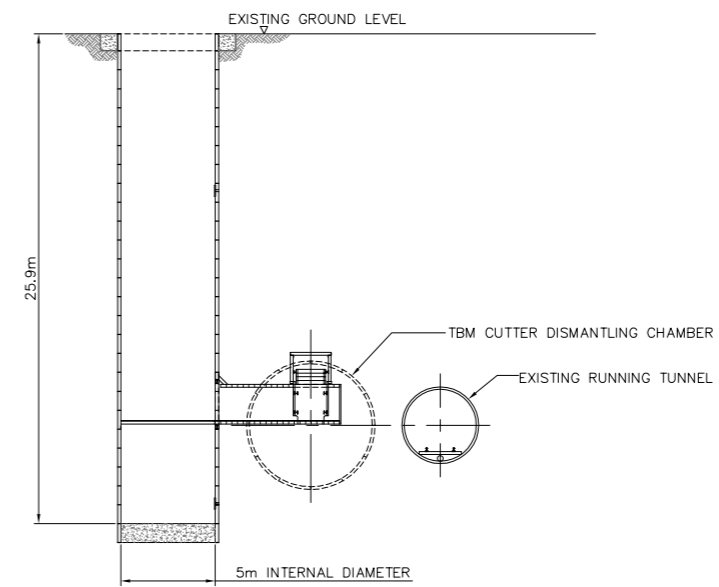
LONGITUDINAL SECTIONS AND CROSS SECTIONS



Transport and Works Act 1992
London Underground (Northern Line Extension) Order
LONDON BOROUGH OF LAMBETH AND SOUTHWARK

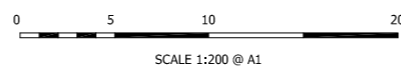


WORK No.6
RADCOT STREET
TEMPORARY GROUTING SHAFT AND ADIT SECTION
LOOKING NORTH



WORK No.5
HARMSWORTH STREET TEMPORARY
GROUTING SHAFT AND ADIT SECTION
LOOKING SOUTH WEST

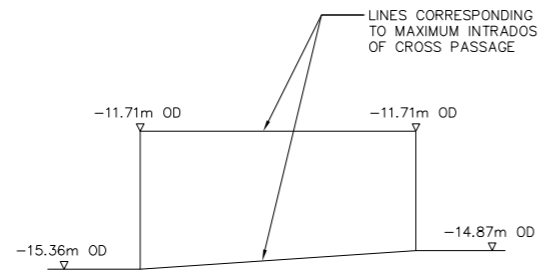
LONGITUDINAL SECTIONS AND CROSS SECTIONS



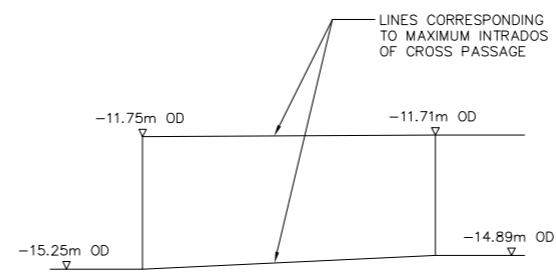
Transport and Works Act 1992 London Underground (Northern Line Extension) Order LONDON BOROUGHS OF WANDSWORTH AND SOUTHWARK



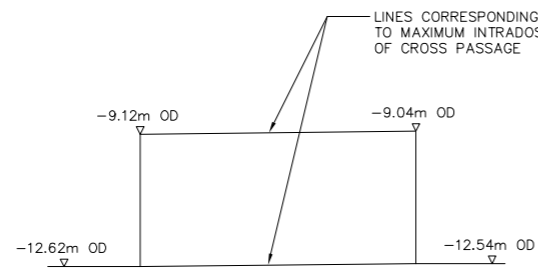
WORK No.9
BATTERSEA STATION TEMPORARY ROAD
LOOKING WEST



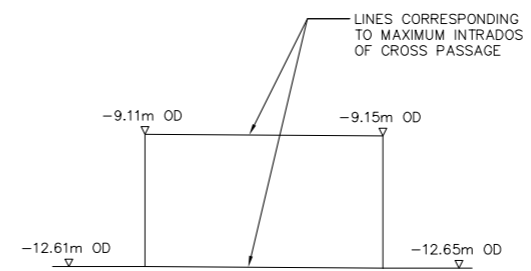
WORK No.4a
KENNINGTON STATION CROSS PASSAGE
LOOKING NORTH EAST



WORK No.4b
KENNINGTON STATION CROSS PASSAGE
LOOKING NORTH EAST

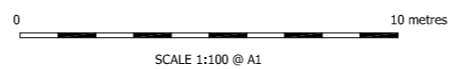


WORK No.4c
KENNINGTON STATION CROSS PASSAGE
LOOKING NORTH EAST



WORK No.4d
KENNINGTON STATION CROSS PASSAGE
LOOKING NORTH EAST

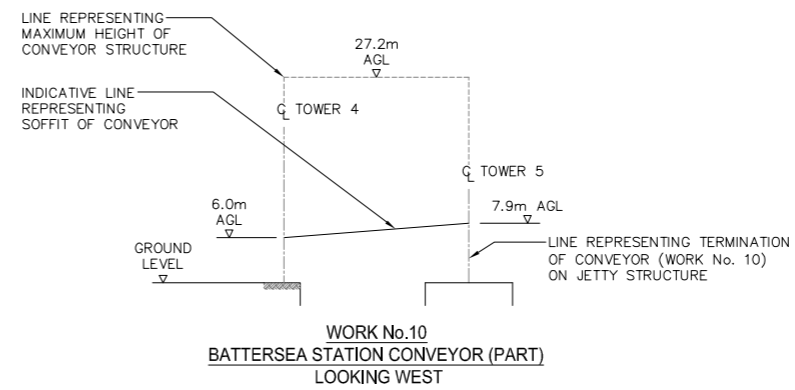
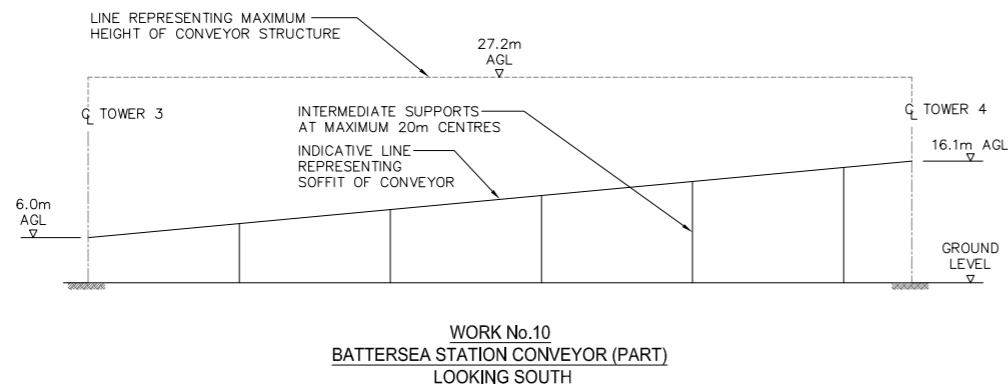
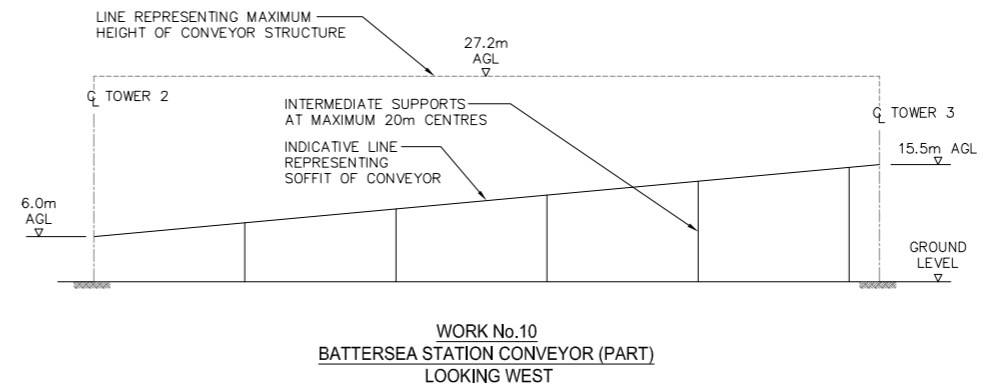
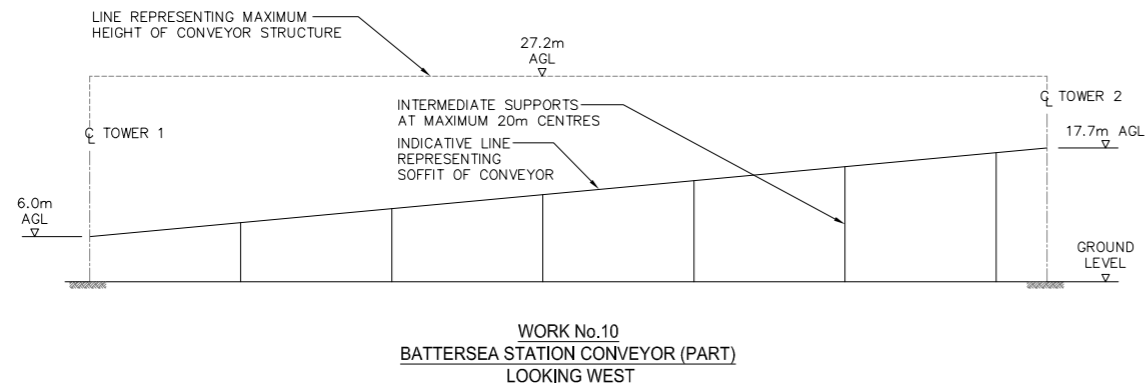
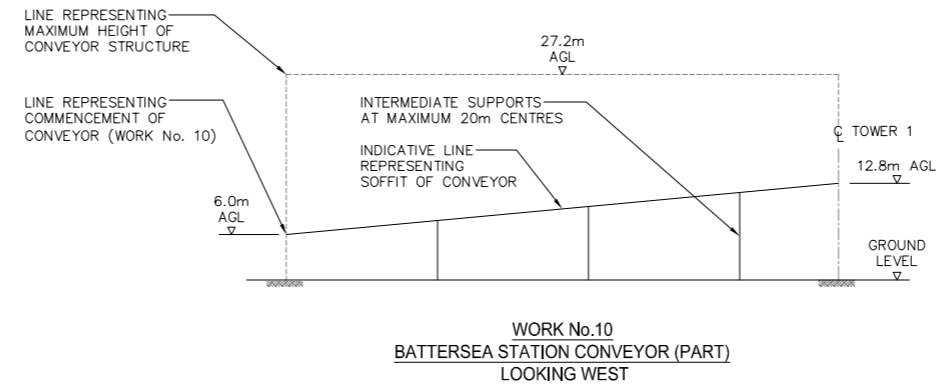
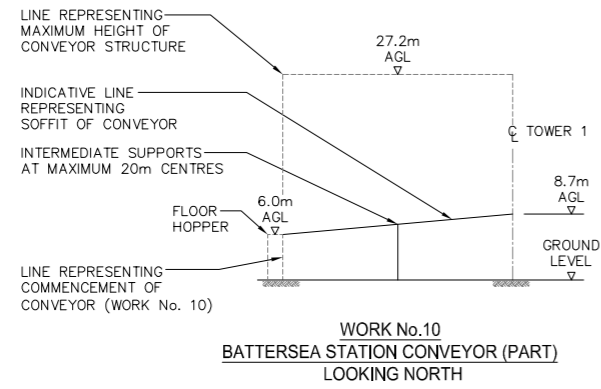
LONGITUDINAL SECTIONS



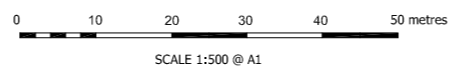
Transport and Works Act 1992

London Underground (Northern Line Extension) Order

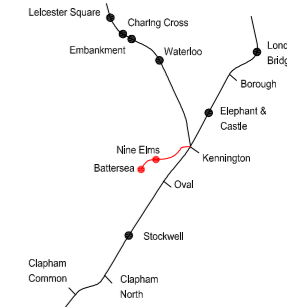
LONDON BOROUGH OF WANDSWORTH



LONGITUDINAL SECTIONS

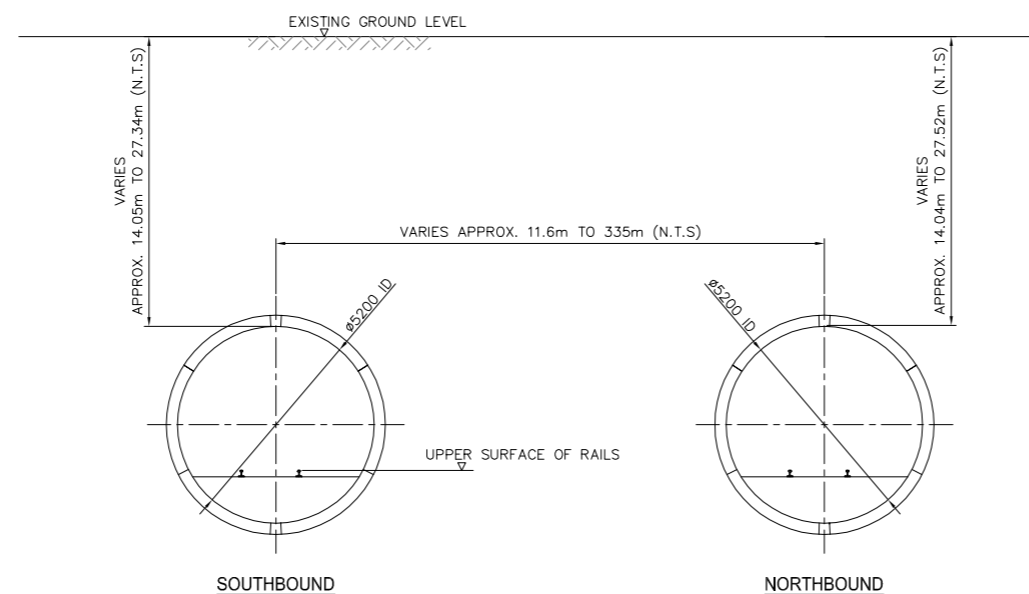


Location Plan



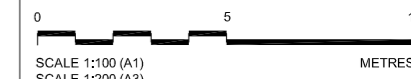
Notes:

- DO NOT SCALE FROM THIS DRAWING.
- ALL DIMENSIONS ARE IN mm UNLESS NOTED OTHERWISE.
- OVERRUN TUNNELS, PLATFORM TUNNELS AND CROSS PASSAGE SECTION CAN BE ADDED IF REQUIRED.
- N.T.S. DENOTES NOT TO SCALE.



TYPICAL RUNNING TUNNEL SECTIONS

This drawing is illustrative only.



SCALE 1:100 (A1) METRES
SCALE 1:200 (A3)

Rev	By	Chkd	App	Date	Description
02	JP	CB	SL	27.03.13	MINOR CHANGES. FORMAL ISSUE.
01	JP	CB	SL	08.03.13	FIRST DRAWN.

Client

Transport for London



Halcrow Group Ltd.
A CH2M HILL COMPANY
Elms House, 43 Brook Green
Hammersmith, London W6 7EP
TEL: 020 3479 8000
FAX: 020 3479 8001
www.halcrow.com



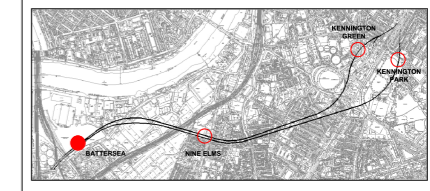
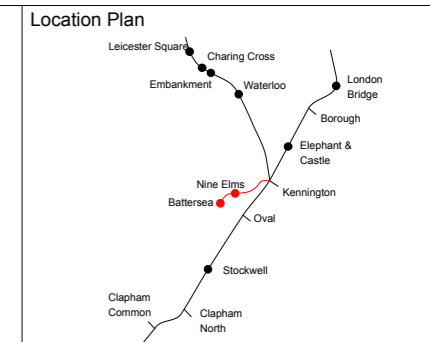
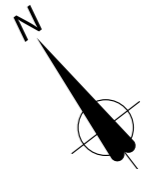
Project: **NORTHERN LINE EXTENSION TO BATTERSEA PLANNING DIRECTION DRAWINGS**

Drawing: **TUNNEL TYPICAL CROSS SECTIONS**

Suitability: **S4 FORMAL ISSUE TO CLIENT**

Drawn by: JP Date: 28/01/2013
Checked by: CB Date: 28/01/2013
Approved by: SL Date: 28/01/2013
Drawing Scale: 1:100

Drawing No:	Revision:
GRNLEB-HGL-TU-XX-DR-TUN-50211	02



Canopy / Rooflight
Forecourt / Access
Tickethall / Entrance
Paid Concourse
Internal Accommodation
Ducts / Risers
Lift
Emergency Lift (plant replacement)
Escape Route

1. LOCATION OF BELOW GROUND STATION BOX AND TUNNELS



This drawing is illustrative only. Detailed design will be subject to further approvals.

Rev	By	Chkd	Apprvd	Date	Description
05	KK	FM	SL	13/04/13	General Update
04	KK	FM	SL	25/03/13	Formal Issue
03	KK	FM	SL	20/03/13	General Update
02	KK	FM	SL	11/03/13	General Update
01	KK	FM	SL	04/03/13	First Drawn

Client

Transport for London



Halcrow Group Ltd.
A CH2M HILL COMPANY
Elms House, 43 Brook Green
HammerSmith, London W6 7EP
TEL: 020 3479 8000
FAX: 020 3479 8001
www.halcrow.com



Project: **NORTHERN LINE EXTENSION TO BATTERSEA**
PLANNING DIRECTION DRAWINGS

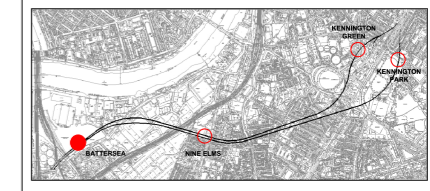
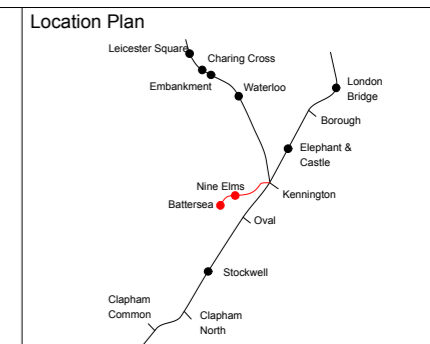
Drawing: **BATTERSEA STATION**
GROUND MEZZANINE LEVEL

Suitability: **S4 FORMAL ISSUE TO CLIENT**

Drawn by: KK	Date: 04/03/13
Checked by: FM	Date: 04/03/13
Approved by: SL	Date: 04/03/13
Drawing Scale: 1:250 @ A1 or 1:500 @ A3	

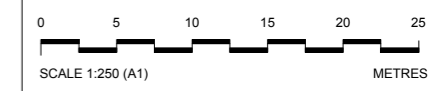
Drawing No: GRNLEB-SDA-ST-XX-DR-ARC-41501	Revision: 05
-------------------------------------------	--------------

PLANNING DIRECTION DRAWING NUMBER 10



Canopy / Rooflight
Forecourt / Access
Tickethall / Entrance
Paid Concourse
Internal Accommodation
Ducts / Risers
Lift
Emergency Lift (plant replacement)
Escape Route

1. LOCATION OF BELOW GROUND STATION BOX AND TUNNELS



This drawing is illustrative only. Detailed design will be subject to further approvals.

Rev	By	Chkd	Apprvd	Date	Description
05	KK	FM	SL	13/04/13	General Update
04	KK	FM	SL	25/03/13	Formal Issue
03	KK	FM	SL	20/03/13	General Update
02	KK	FM	SL	11/03/13	General Update
01	SM	FM	SL	28/02/13	First Issue

Client

Transport for London



Halcrow Group Ltd.
A CH2M HILL COMPANY
Elms House, 43 Brook Green
Hammermith, London W6 7EP
TEL: 020 3479 8000
FAX: 020 3479 8001
www.halcrow.com



Project: **NORTHERN LINE EXTENSION TO BATTERSEA**
PLANNING DIRECTION DRAWINGS

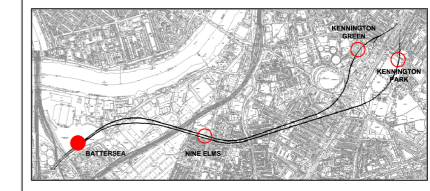
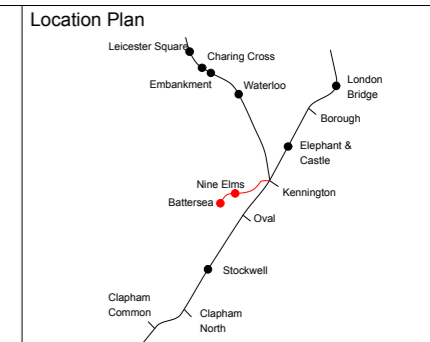
Drawing: **BATTERSEA STATION**
LOWER GROUND LEVEL

Suitability: **S4 FORMAL ISSUE TO CLIENT**

Drawn by: KK	Date: 04/03/13
Checked by: FM	Date: 04/03/13
Approved by: SL	Date: 04/03/13
Drawing Scale: 1:250 @ A1 or 1:500 @ A3	

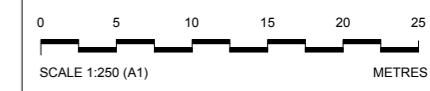
Drawing No: **GRNLEB-SDA-ST-XX-DR-ARC-41503** Revision: **05**

PLANNING DIRECTION DRAWING NUMBER 12



Canopy / Rooflight
Forecourt / Access
Tickethall / Entrance
Paid Concourse
Internal Accommodation
Ducts / Risers
Lift
Emergency Lift (plant replacement)
Escape Route

1. LOCATION OF BELOW UNDERGROUND STATION BOX AND TUNNELS



This drawing is illustrative only. Detailed design will be subject to further approvals

Rev	By	Chkd	Apprvd	Date	Description
06	KK	FM	SL	13/04/13	General Updates
05	KK	FM	SL	10/04/13	General Updates
04	KK	FM	SL	25/03/13	Formal Issue
03	KK	FM	SL	20/03/13	General Update
02	KK	FM	SL	11/03/13	General Update
01	KK	FM	SL	04/03/13	First Drawn

Client

Transport for London



Halcrow Group Ltd.
A CH2M HILL COMPANY
Elms House, 43 Brook Green
Hammermith, London W6 7EP
TEL: 020 3479 8000
FAX: 020 3479 8001
www.halcrow.com



Project: **NORTHERN LINE EXTENSION TO BATTERSEA**
PLANNING DIRECTION DRAWINGS

Drawing: **BATTERSEA STATION**
GROUND LEVEL
TEMPORARY CONDITION

Suitability: **S4 FORMAL ISSUE TO CLIENT**

Drawn by: KK	Date: 10/04/13
Checked by: FM	Date: 10/04/13
Approved by: SL	Date: 10/04/13
Drawing Scale: 1:250 @ A1 or 1:500 @ A3	


Drawing No: **GRNLEB-SDA-ST-XX-DR-ARC-41502** Revision: **06**

PLANNING DIRECTION DRAWING NUMBER 11

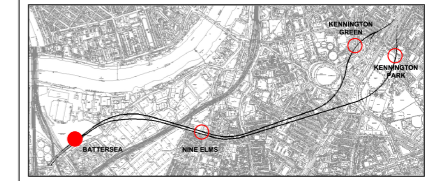
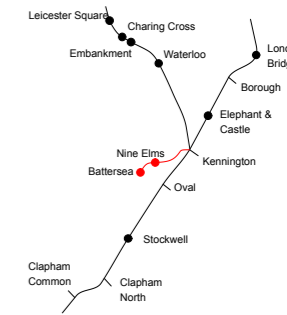
STATION BOX

CROSS-OVER BOX

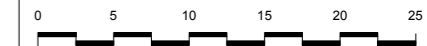
For Continuation See PDD No. 17



Location Plan



	Canopy / Rooflight
	Forecourt / Access
	Tickethall / Entrance
	Paid Concourse
	Internal Accommodation
	Ducts / Risers
	Lift
	Emergency Lift (plant replacement)
	Escape Route



SCALE 1:250 (A1) METRES

Internal layouts are illustrative only.

Rev	By	Chkd	Apprvd	Date	Description
04	KK	FM	SL	25/03/13	Formal Issue
03	KK	FM	SL	20/03/13	General Update
02	KK	FM	SL	11/03/13	General Update
01	SM	FM	SL	28/02/13	First Issue

Client

Transport for London



Halcrow Group Ltd.
A CH2M HILL COMPANY
Elms House, 43 Brook Green
HammerSmith, London W6 7EP
TEL: 020 3479 8000
FAX: 020 3479 8001
www.halcrow.com



Project: **NORTHERN LINE EXTENSION TO BATTERSEA
PLANNING DIRECTION DRAWINGS**

Drawing: **BATTERSEA STATION
TICKET HALL LEVEL**

Suitability: **S4 FORMAL ISSUE TO CLIENT**

Drawn by: KK Date: 04/03/13
Checked by: FM Date: 04/03/13
Approved by: SL Date: 04/03/13
Drawing Scale: 1:250 @ A1 or 1:500 @ A3

Drawing No: **GRNLEB-SDA-ST-XX-DR-ARC-41505** Revision: **04**

PLANNING DIRECTION DRAWING NUMBER 13

A 41510

C 41512

D 41512

E 41514

D 41512

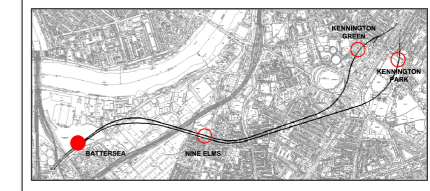
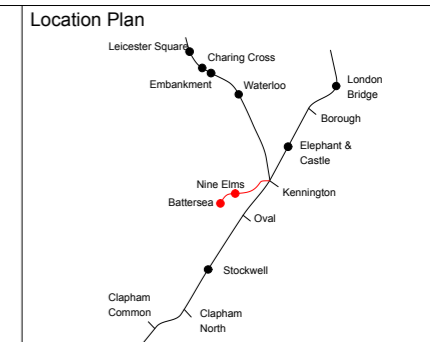
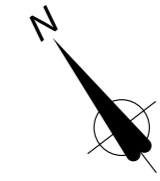
B 41511

B 41511

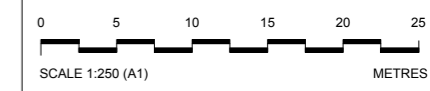
E 41514

A 41510

C 41512



Canopy / Rooflight
Forecourt / Access
Tickethall / Entrance
Paid Concourse
Internal Accommodation
Ducts / Risers
Lift
Emergency Lift (plant replacement)
Escape Route



Internal layouts are illustrative only.

Rev	By	Chkd	Apprvd	Date	Description
05	KK	FM	SL	13/04/13	General Update
04	KK	FM	SL	25/03/13	Formal Issue
03	KK	FM	SL	20/03/13	General Update
02	KK	FM	SL	11/03/13	General Update
01	KK	FM	SL	07/03/13	First Drawn

Client
Transport for London



Halcrow Group Ltd.
A CH2M HILL COMPANY
Elms House, 43 Brook Green
HammerSmith, London W6 7EP
TEL: 020 3479 8000
FAX: 020 3479 8001
www.halcrow.com



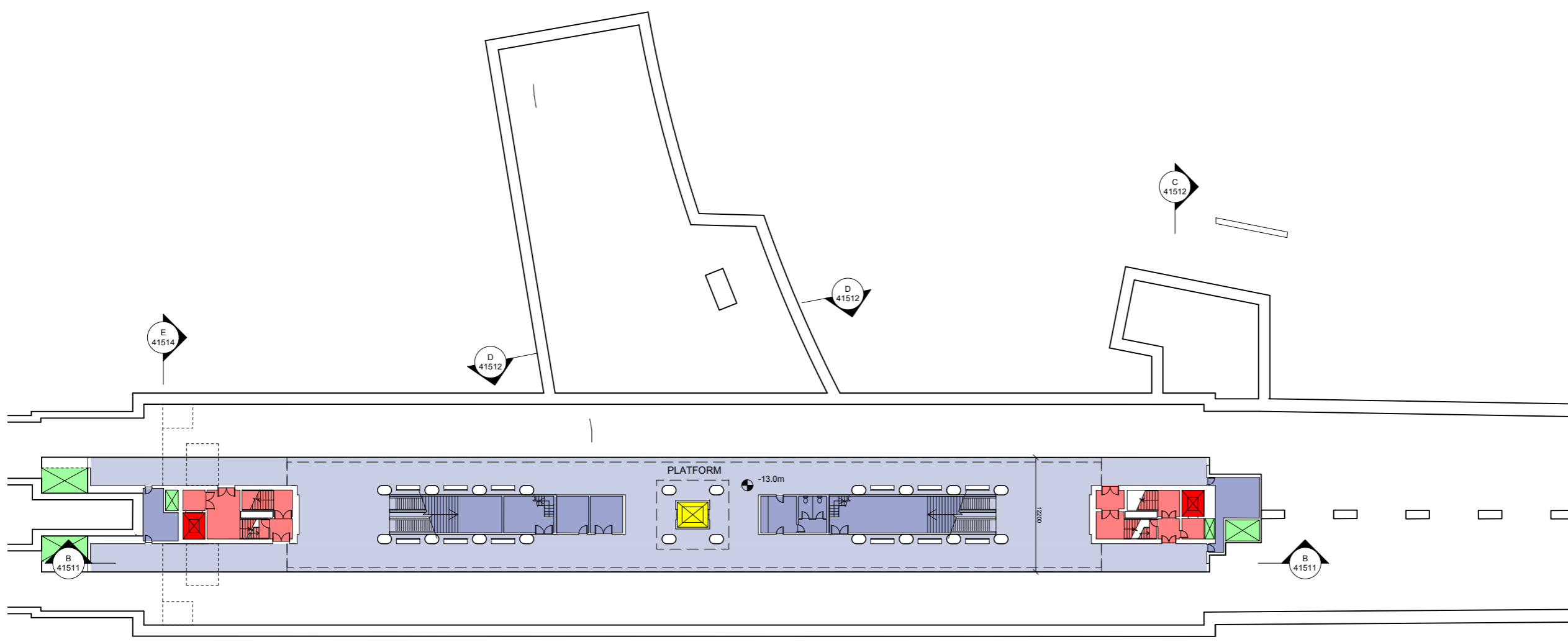
Project:
**NORTHERN LINE EXTENSION
TO BATTERSEA
PLANNING DIRECTION DRAWINGS**

Drawing:
**BATTERSEA STATION
PLATFORM LEVEL**

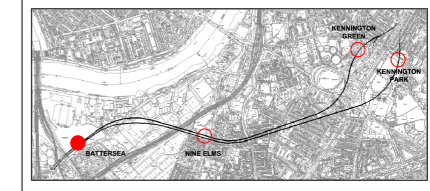
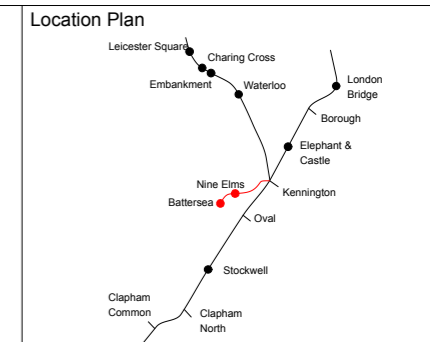
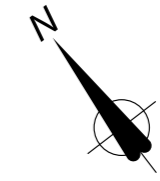
Suitability:
S4 FORMAL ISSUE TO CLIENT

Drawn by: KK Date: 04/03/13
Checked by: FM Date: 04/03/13
Approved by: SL Date: 04/03/13
Drawing Scale: 1:250 @ A1 or 1:500 @ A3

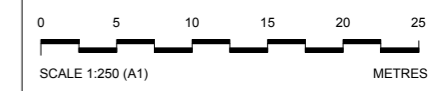
Drawing No.: GRNLEB-SDA-ST-XX-DR-ARC-41506
Revision: 05



PLANNING DIRECTION DRAWING NUMBER 14



	Canopy / Rooflight
	Forecourt / Access
	Tickethall / Entrance
	Paid Concourse
	Internal Accommodation
	Ducts / Risers
	Lift
	Emergency Lift (plant replacement)
	Escape Route



Internal layouts are illustrative only.

Rev	By	Chkd	Apprvd	Date	Description
05	KK	FM	SL	13/04/13	General Update
04	KK	FM	SL	25/03/13	Formal Issue
03	KK	FM	SL	20/03/13	General Update
02	KK	FM	SL	11/03/13	General Update
01	SM	FM	SL	28/02/13	First Issue

Client
Transport for London



Halcrow Group Ltd.
A CH2M HILL COMPANY
Elms House, 43 Brook Green
HammerSmith, London W6 7EP
TEL: 020 3479 8000
FAX: 020 3479 8001
www.halcrow.com



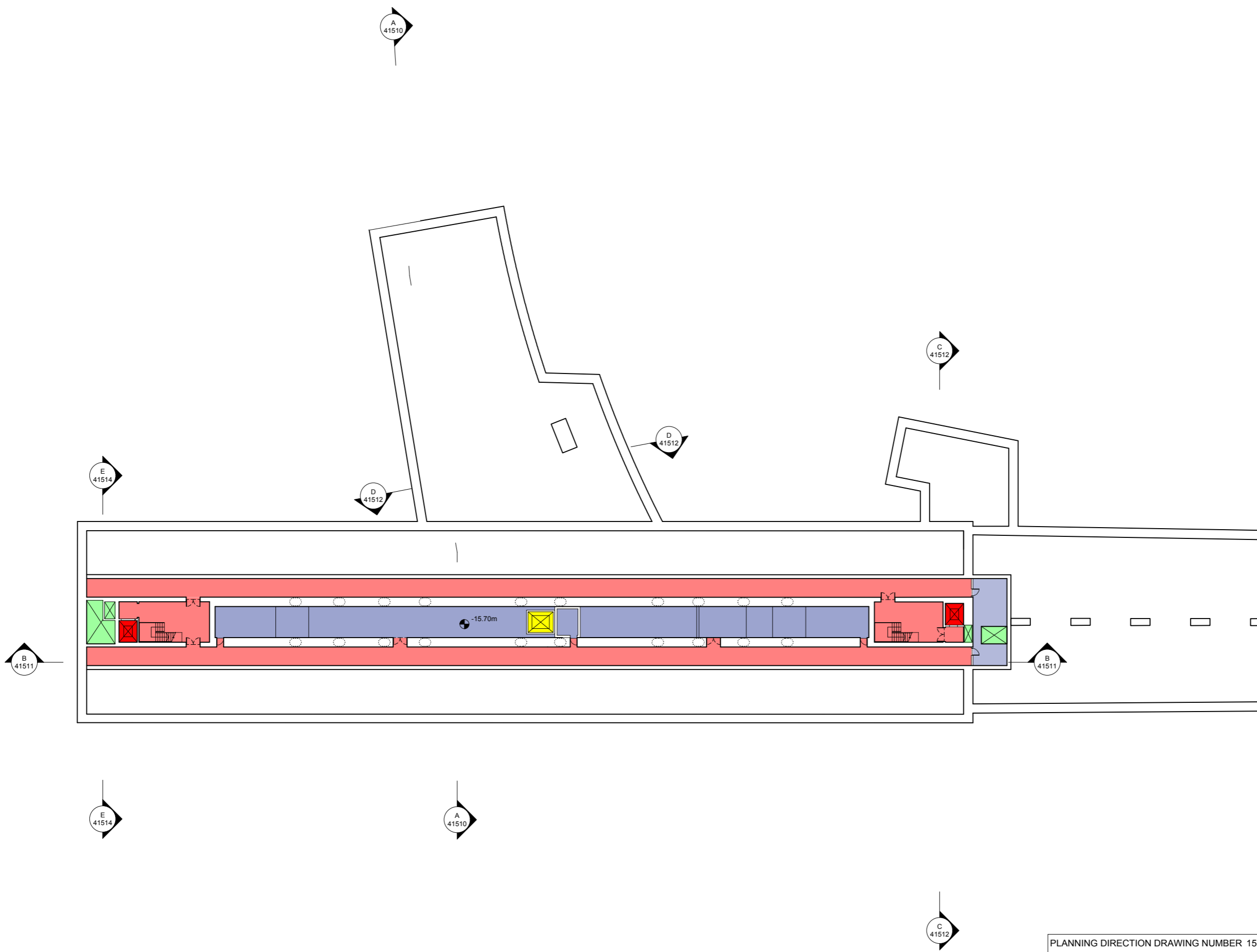
Project:
**NORTHERN LINE EXTENSION
TO BATTERSEA
PLANNING DIRECTION DRAWINGS**

Drawing:
**BATTERSEA STATION
UNDER PLATFORM LEVEL**

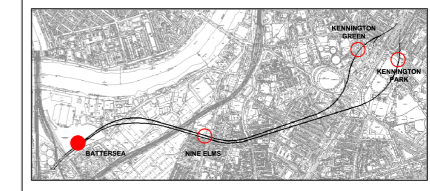
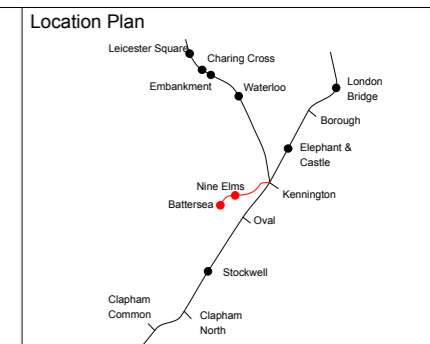
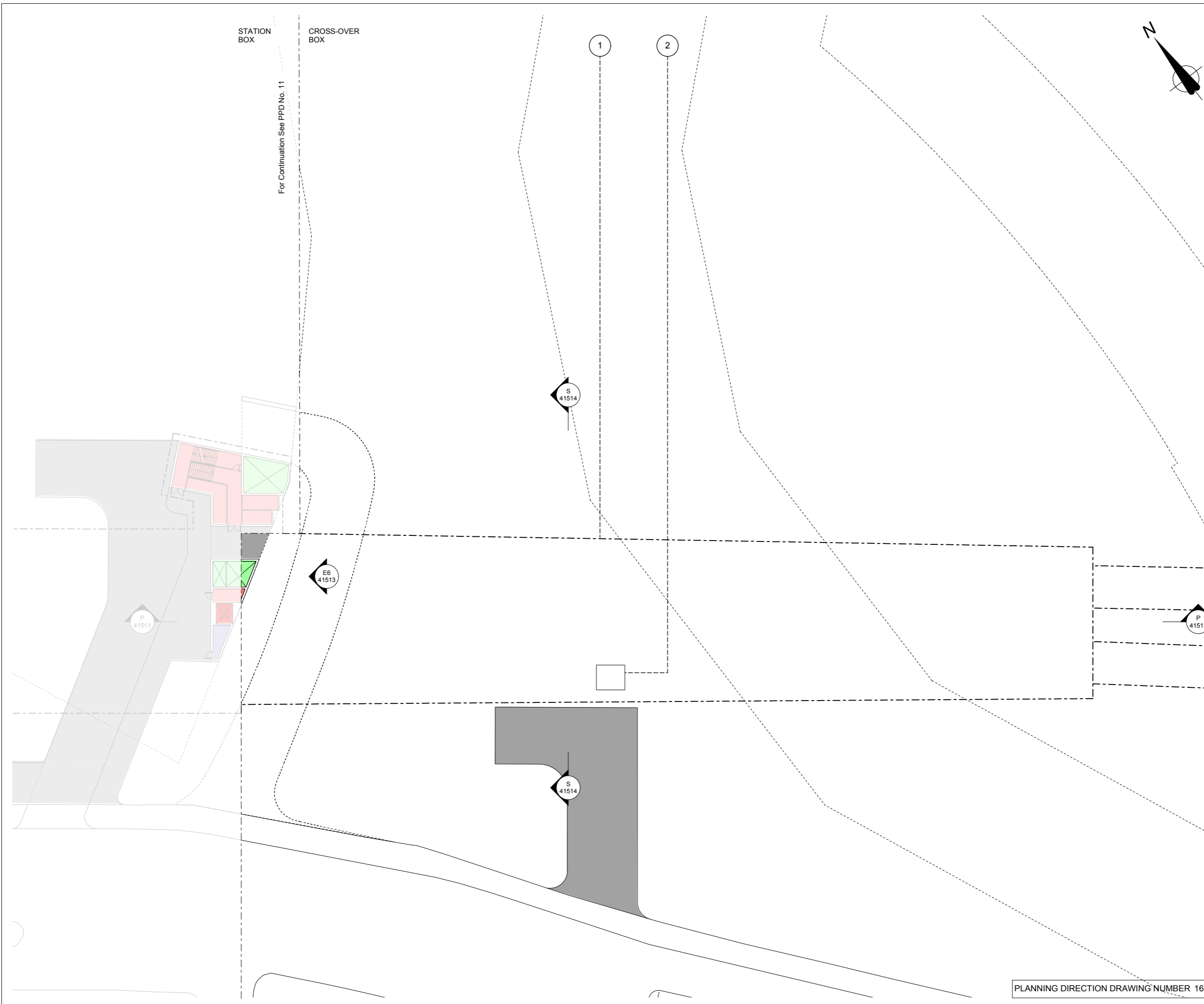
Suitability:
S4 FORMAL ISSUE TO CLIENT

Drawn by: KK Date: 04/03/13
Checked by: FM Date: 04/03/13
Approved by: SL Date: 04/03/13
Drawing Scale: 1:250 @ A1 or 1:500 @ A3

Drawing No: GRNLEB-SDA-ST-XX-DR-ARC-41507
Revision: 05

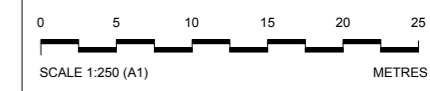


PLANNING DIRECTION DRAWING NUMBER 15



Canopy / Rooflight
Forecourt / Access
Tickethall / Entrance
Paid Concourse
Internal Accommodation
Ducts / Risers
Lift
Emergency Lift (plant replacement)
Escape Route

1. LOCATION OF BELOW GROUND STATION BOX AND TUNNELS
 2. PLANT REPLACEMENT HATCH



This drawing is illustrative only. Detailed design will be subject to further approvals.

Rev	By	Chkd	Apprvd	Date	Description
05	KK	FM	SL	13/04/13	General Updates
04	KK	FM	SL	24/03/13	Formal Issue
03	KK	FM	SL	20/03/13	General Update
02	KK	FM	SL	11/03/13	General Update
01	KK	FM	SL	04/03/13	First Drawn

Client

Transport for London



Halcrow Group Ltd.
 A CH2M HILL COMPANY
 Elms House, 43 Brook Green
 Hammersmith, London W6 7EP
 TEL: 020 3479 8000
 FAX: 020 3479 8001
 www.halcrow.com



Project: **NORTHERN LINE EXTENSION TO BATTERSEA**
PLANNING DIRECTION DRAWINGS

Drawing: **BATTERSEA STATION CROSS OVER BOX**
GROUND LEVEL
TEMPORARY CONDITION

Suitability: **S4 FORMAL ISSUE TO CLIENT**

Drawn by: KK Date: 04/03/13
 Checked by: FM Date: 04/03/13
 Approved by: SL Date: 04/03/13
 Drawing Scale: 1:250 @ A1 or 1:500 @ A3

Drawing No: **GRNLEB-SDA-ST-XX-DR-ARC-41508** Revision: **05**

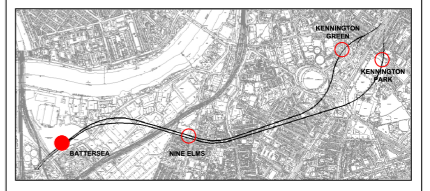
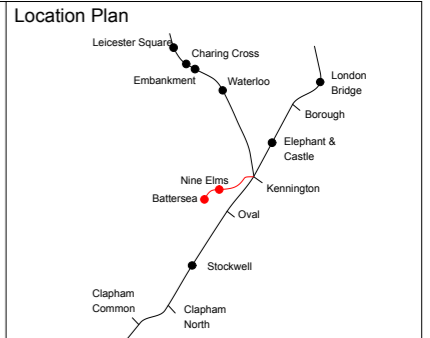
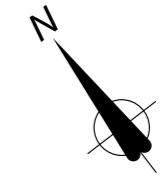
PLANNING DIRECTION DRAWING NUMBER 16

STATION BOX

CROSS-OVER BOX

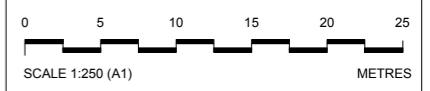
For Continuation See PDD No. 13

1



	Canopy / Rooflight
	Forecourt / Access
	Tickethall / Entrance
	Paid Concourse
	Internal Accommodation
	Ducts / Risers
	Lift
	Emergency Lift (plant replacement)
	Escape Route

1. PLANT REPLACEMENT HATCH



Internal layouts are illustrative only.

Rev	By	Chkd	Apprvd	Date	Description
04	KK	FM	SL	25/03/13	Formal Issue
03	KK	FM	SL	20/03/13	General Update
02	KK	FM	SL	11/03/13	General Update
01	SM	FM	SL	28/02/13	First Issue

Client

Transport for London



Halcrow Group Ltd.
 A CH2M HILL COMPANY
 Elms House, 43 Brook Green
 HammerSmith, London W6 7EF
 TEL: 020 3479 8000
 FAX: 020 3479 8001
 www.halcrow.com

Project: **NORTHERN LINE EXTENSION TO BATTERSEA**
PLANNING DIRECTION DRAWINGS

Drawing: **BATTERSEA STATION**

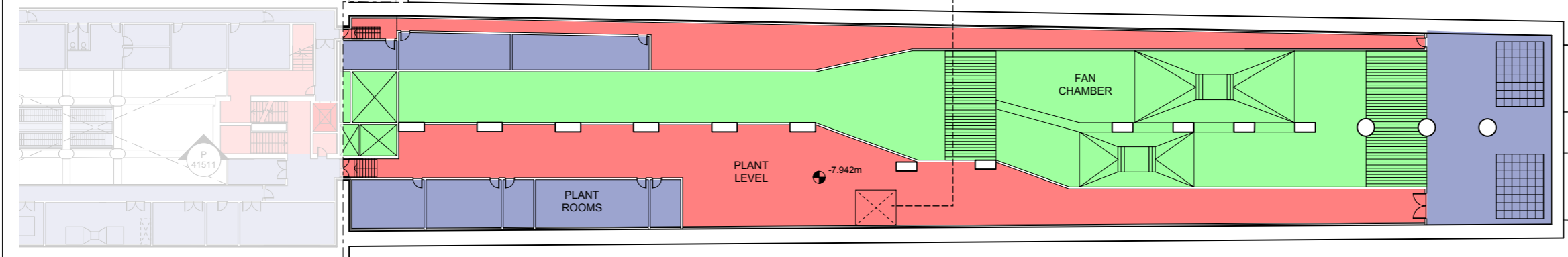
CROSS OVER BOX
PLANT LEVEL

Suitability: **S4 FORMAL ISSUE TO CLIENT**

Drawn by: KK Date: 04/03/13
 Checked by: FM Date: 04/03/13
 Approved by: SL Date: 04/03/13
 Drawing Scale: 1:250 @ A1 or 1:500 @ A3

Drawing No: **GRNLEB-SDA-ST-XX-DR-ARC-41509** Revision: **04**

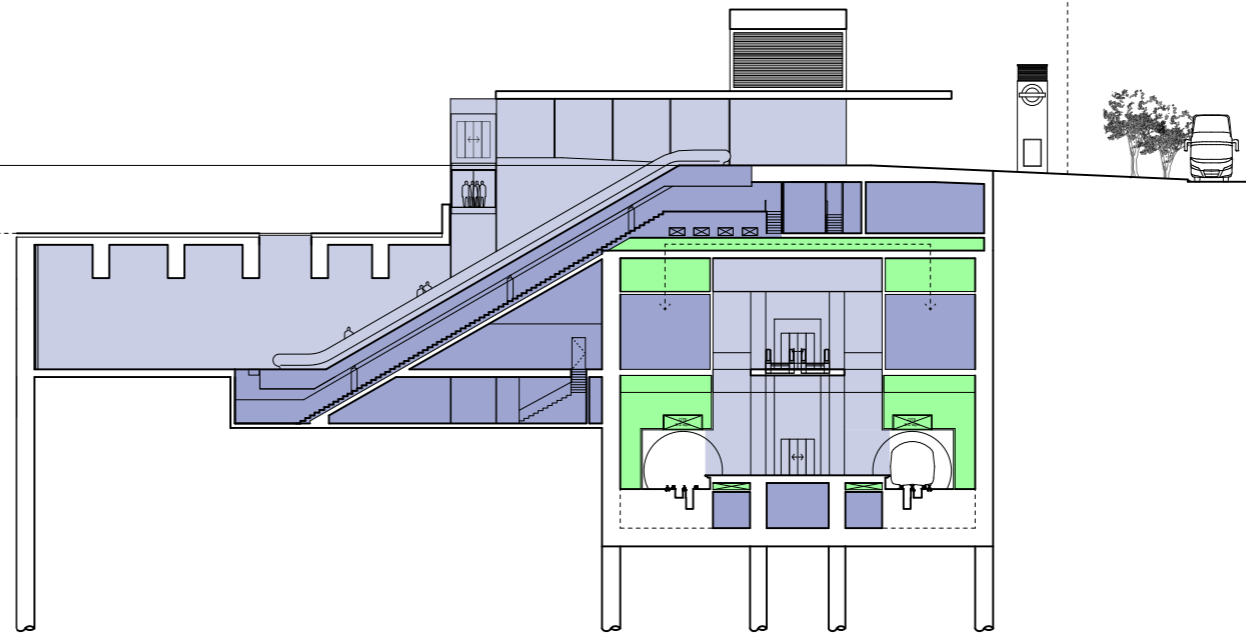
PLANNING DIRECTION DRAWING NUMBER 17



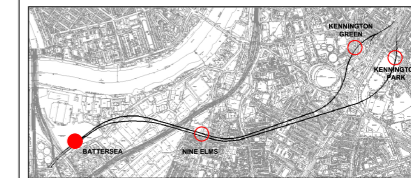
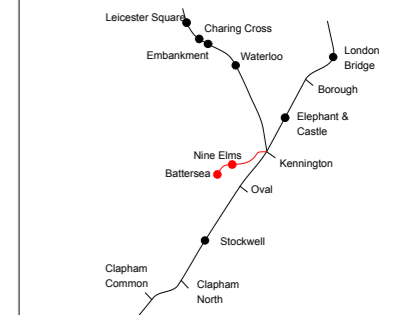
1

UPPER MALL (+8.00)
 ENTRANCE LEVEL(+7.50)
 LEVEL B1 LOWER MALL (+3.00)
 LEVEL B3 TICKETHALL (-6.00)
 LEVEL B5 PLATFORM (-13.00)
 LEVEL B6 (-16.50) SUB-PLATFORM

SECTION AA



Location Plan



Canopy / Rooflight
Forecourt / Access
Tickethall / Entrance
Paid Concourse
Internal Accommodation
Ducts / Risers
Lift
Emergency Lift (plant replacement)
Escape Route

1. OUTLINE OF POTENTIAL BATTERSEA POWER STATION DEVELOPMENT



SCALE 1:250 (A1) METRES

Internal layouts are illustrative only. Detailed design for above ground elements will be subject to further approvals.

Rev	By	Chkd	Apprvd	Date	Description
04	KK	FM	SL	25/03/13	Formal Issue
03	KK	FM	SL	20/03/13	General Update
02	KK	FM	SL	11/03/13	General Update
01	KK	FM	SL	04/03/13	First Drawn

Client

Transport for London



Halcrow Group Ltd.
 A CH2M HILL COMPANY
 Elms House, 43 Brook Green
 Hammermith, London W6 7EF
 TEL: 020 3479 8000
 FAX: 020 3479 8001
 www.halcrow.com



Project: **NORTHERN LINE EXTENSION TO BATTERSEA PLANNING DIRECTION DRAWINGS**

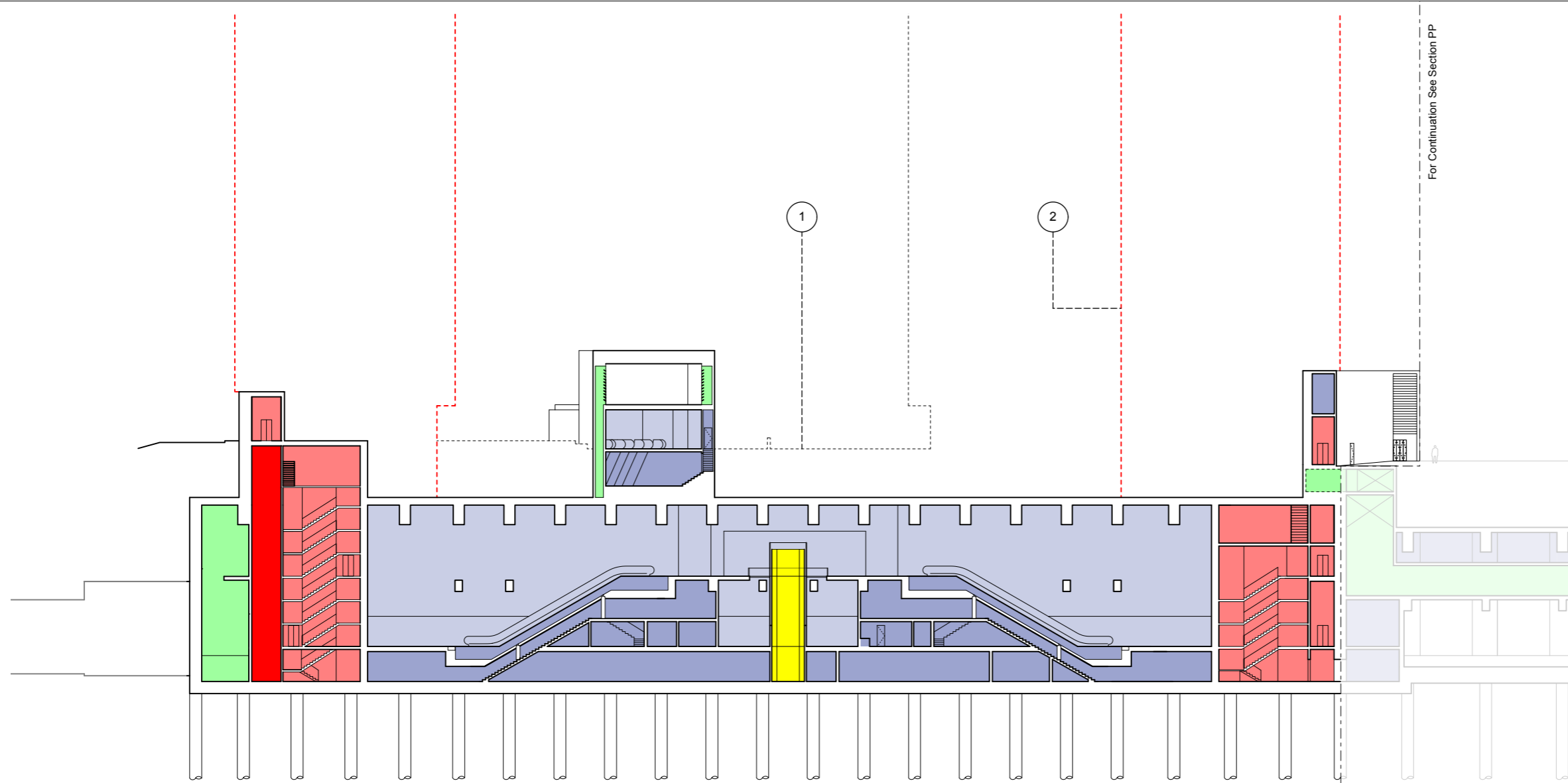
Drawing: **BATTERSEA STATION SECTION A-A**

Suitability: **S4 FORMAL ISSUE TO CLIENT**

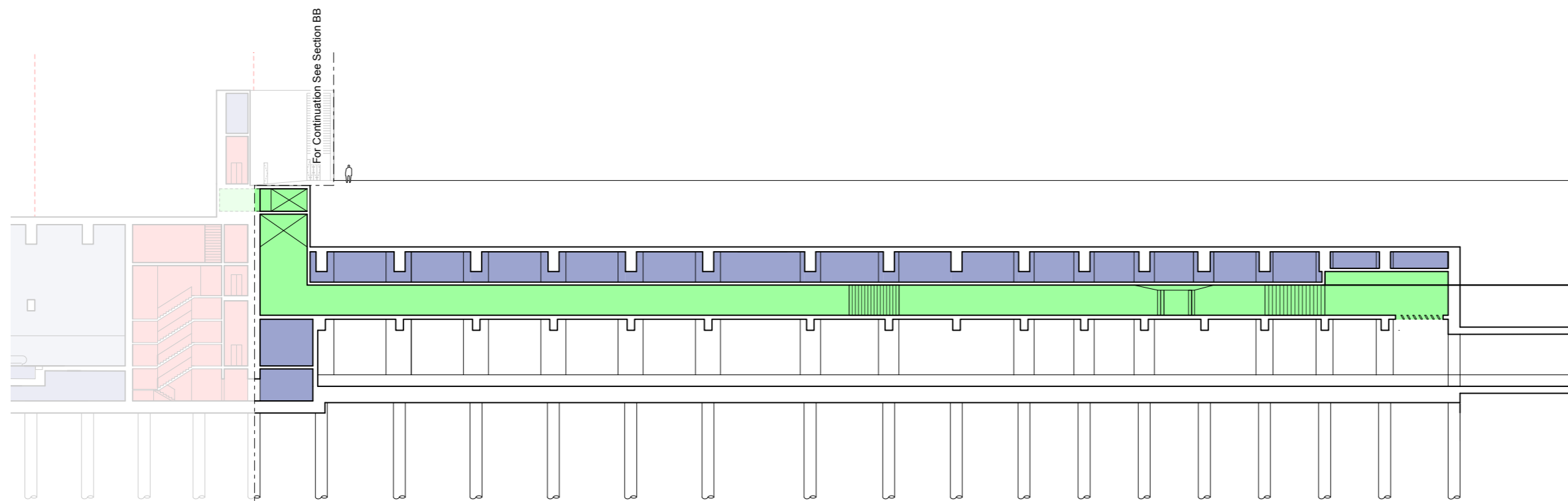
Drawn by: KK Date: 04/03/13
 Checked by: FM Date: 04/03/13
 Approved by: SL Date: 04/03/13
 Drawing Scale: 1:250 @ A1 or 1:500 @ A3

Drawing No: **GRNLEB-SDA-ST-XX-DR-ARC-41510** Revision: **04**

PLANNING DIRECTION DRAWING NUMBER 18



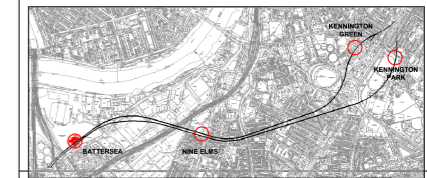
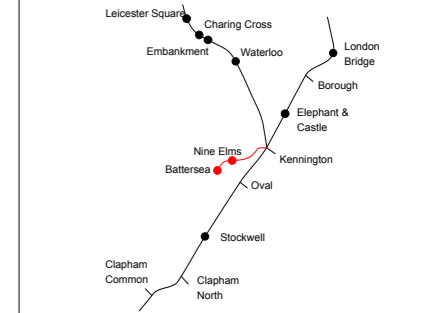
SECTION BB



SECTION PP

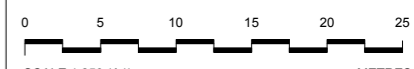
PLANNING DIRECTION DRAWING NUMBER 19

Location Plan



Canopy / Rooflight
Forecourt / Access
Tickethall / Entrance
Paid Concourse
Internal Accommodation
Ducts / Risers
Lift
Emergency Lift (plant replacement)
Escape Route

1. OUTLINE OF POTENTIAL BATTERSEA POWER STATION DEVELOPMENT
2. OUTLINE OF VENTILATION SHAFT WITHIN OSD



SCALE 1:250 (A1) METRES

Internal layouts are illustrative only. Detailed design for above ground elements will be subject to further approvals.

Rev	By	Chkd	Apprvd	Date	Description
04	KK	FM	SL	25/03/13	Formal Issue
03	KK	FM	SL	20/03/13	General Update
02	KK	FM	SL	11/03/13	General Update
01	KK	FM	SL	05/03/13	First Drawn

Client

Transport for London



Halcrow Group Ltd.
A CH2M HILL COMPANY
Elms House, 43 Brook Green
HammerSmith, London W6 7EP
TEL: 020 3479 8000
FAX: 020 3479 8001
www.halcrow.com



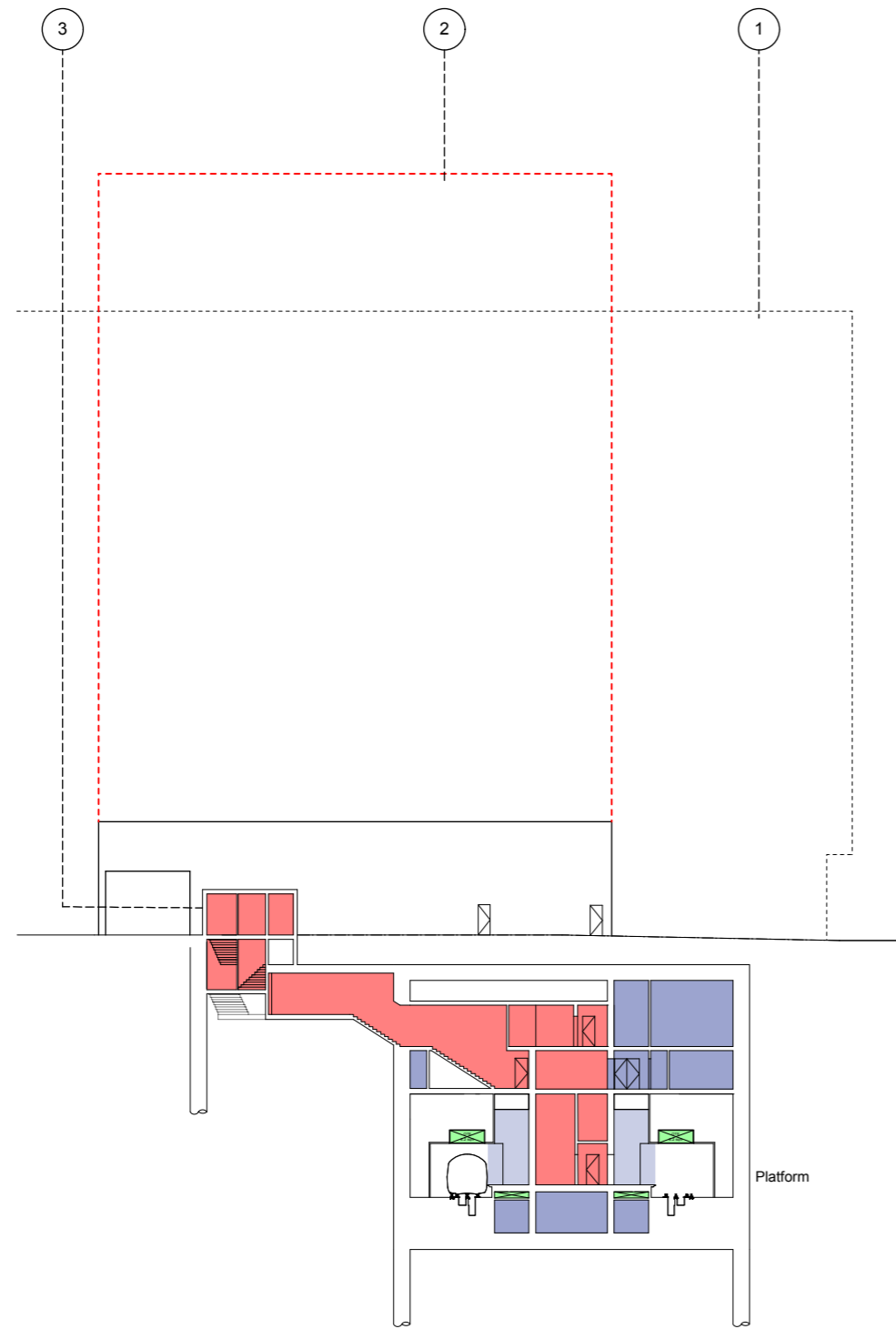
Project: **NORTHERN LINE EXTENSION TO BATTERSEA PLANNING DIRECTION DRAWINGS**

Drawing: **BATTERSEA STATION SECTION BB & PP**

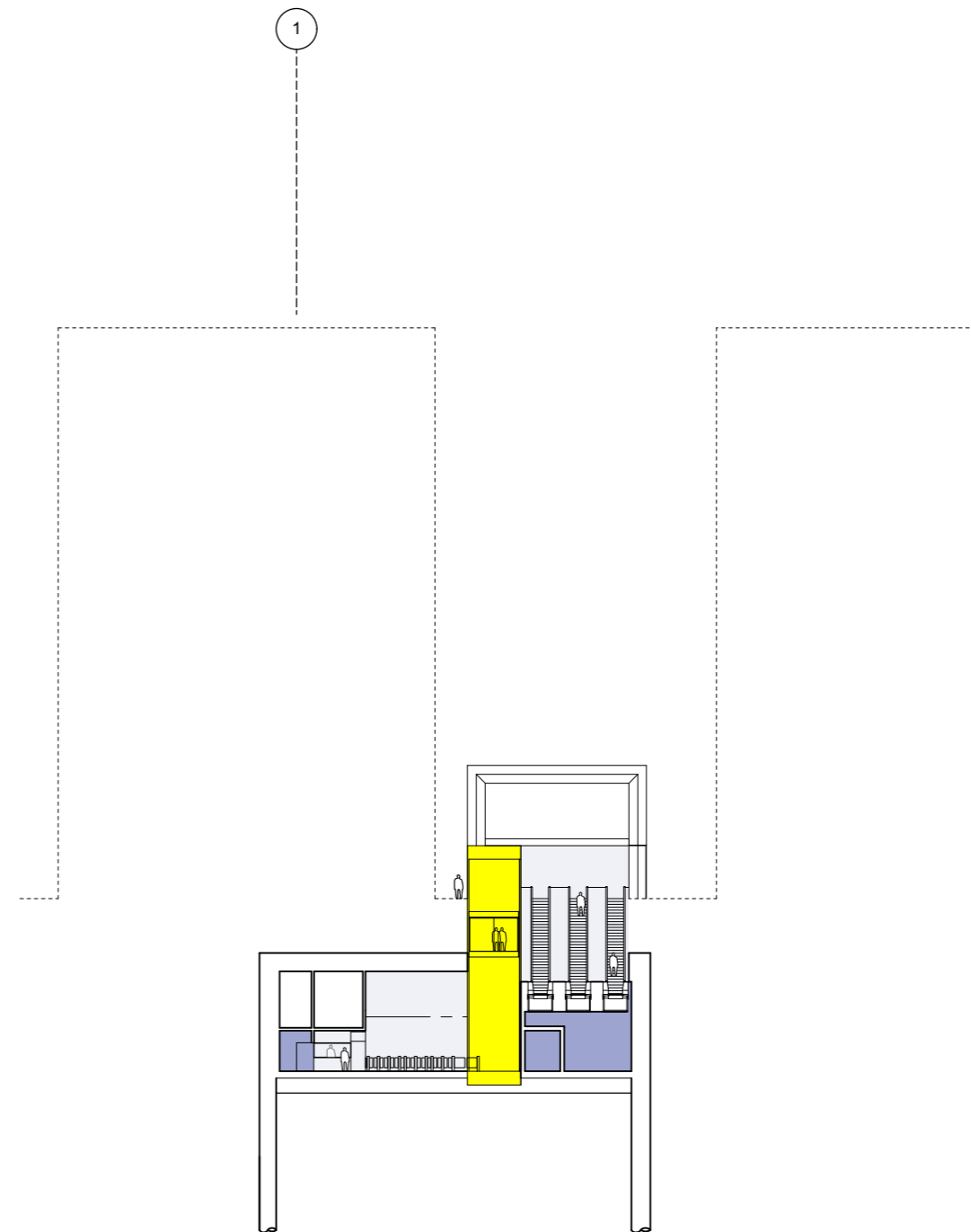
Suitability: **S4 FORMAL ISSUE TO CLIENT**

Drawn by: KK	Date: 04/03/13
Checked by: FM	Date: 04/03/13
Approved by: SL	Date: 04/03/13
Drawing Scale: X1:250 @ A1 or 1:500 @ A3	

Drawing No: **GRNLEB-SDA-ST-XX-DR-ARC-41511** Revision: **04**

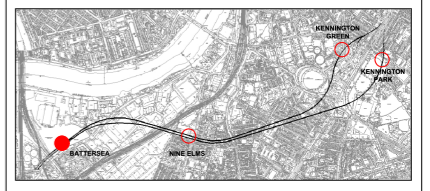
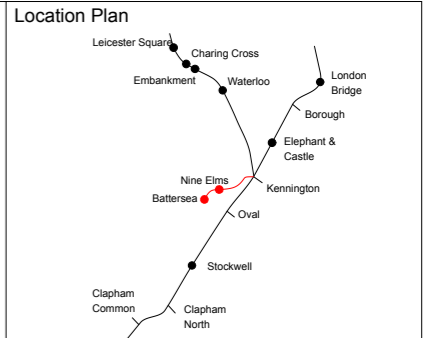


SECTION CC



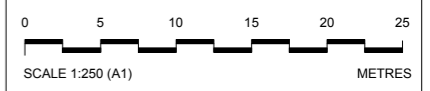
SECTION DD

- UPPER MALL (+8.00)
- ENTRANCE LEVEL (+7.50)
- LEVEL B1 LOWER MALL (+3.00)
- LEVEL B3 TICKETHALL (-6.00)
- LEVEL B5 PLATFORM (-13.00)
- LEVEL B6 (-16.50) SUB-PLATFORM



Canopy / Rooflight
Forecourt / Access
Tickethall / Entrance
Paid Concourse
Internal Accommodation
Ducts / Risers
Lift
Emergency Lift (plant replacement)
Escape Route

1. OUTLINE OF POTENTIAL BATTERSEA POWER STATION DEVELOPMENT
2. OUTLINE OF VENTILATION SHAFT WITHIN OSD
3. ELEVATIONS TO CORE (TEMPORARY CONDITION)



Internal layouts are illustrative only. Detailed design for above ground elements will be subject to further approvals.

Rev	By	Chkd	Apprvd	Date	Description
05	KK	FM	SL	13/04/13	General Update
04	KK	FM	SL	25/03/13	Formal Issue
03	KK	FM	SL	20/03/13	General Update
02	KK	FM	SL	11/03/13	General Update
01	SM	FM	SL	28/02/13	First Issue

Client

Transport for London

studiodareARCHITECTS

Buro Happold
Consulting Engineers

Halcrow Group Ltd.
A CH2M HILL COMPANY
Elms House, 43 Brook Green
HammerSmith, London W6 7EF
TEL: 020 3479 8000
FAX: 020 3479 8001
www.halcrow.com



Project: **NORTHERN LINE EXTENSION TO BATTERSEA**
PLANNING DIRECTION DRAWINGS

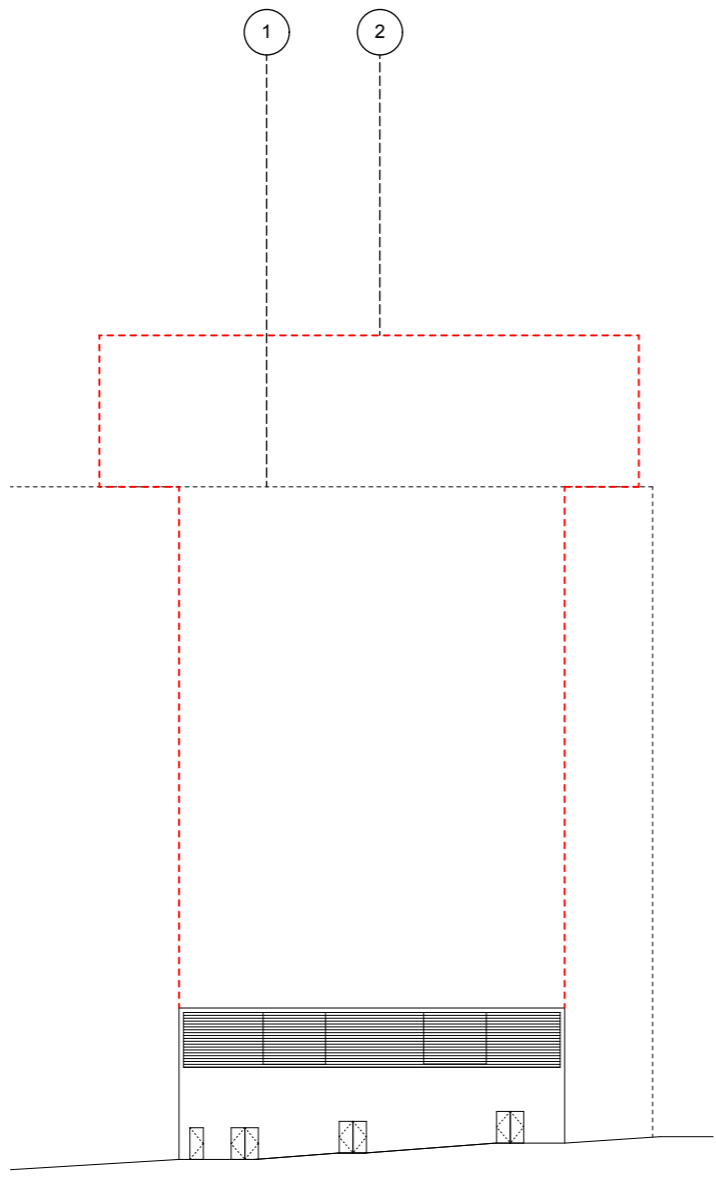
Drawing: **BATTERSEA STATION**
SECTION CC & DD

Suitability: **S4 FORMAL ISSUE TO CLIENT**

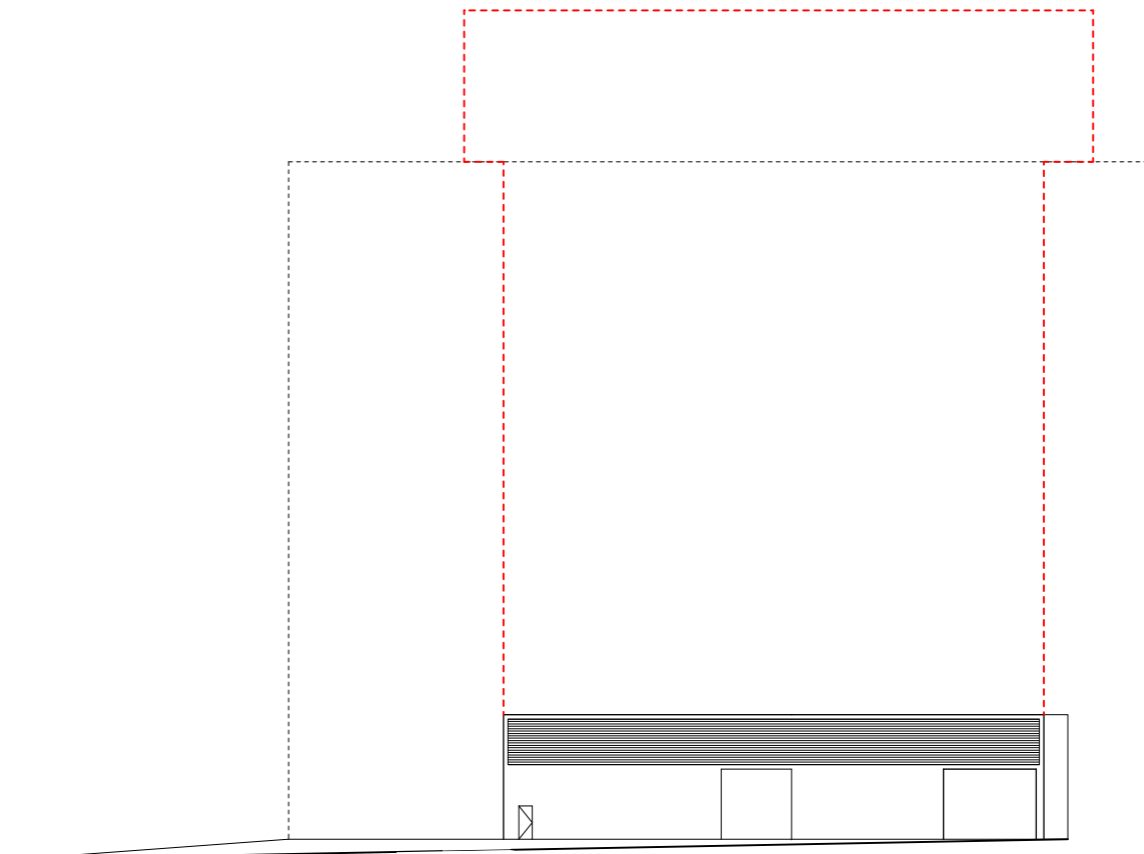
Drawn by: KK Date: 04/03/13
Checked by: FM Date: 04/03/13
Approved by: SL Date: 04/03/13
Drawing Scale: 1:250 @ A1 or 1:500 @ A3

Drawing No: **GRNLEB-SDA-ST-XX-DR-ARC-41512** Revision: **05**

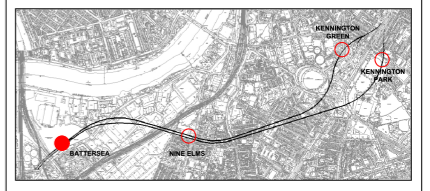
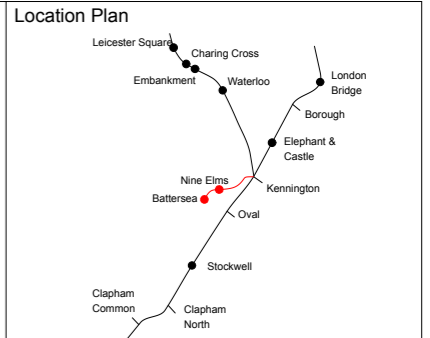
PLANNING DIRECTION DRAWING NUMBER 20



E5 ELEVATION TO WEST CORE

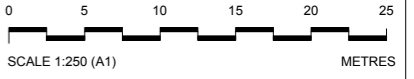


E6 ELEVATION TO EAST CORE



Canopy / Rooflight
Forecourt / Access
Tickethall / Entrance
Paid Concourse
Internal Accommodation
Ducts / Risers
Lift
Emergency Lift (plant replacement)
Escape Route

1. OUTLINE OF POTENTIAL BATTERSEA POWER STATION DEVELOPMENT
 2. OUTLINE OF VENTILATION SHAFT WITHIN OSD



Internal layouts are illustrative only. Detailed design for above ground elements will be subject to further approvals.

Rev	By	Chkd	Apprvd	Date	Description
04	KK	FM	SL	25/03/13	Formal Issue
03	KK	FM	SL	20/03/13	General Update
02	KK	FM	SL	11/03/13	General Update
01	SM	FM	SL	28/02/13	First Issue

Client

Transport for London



Halcrow Group Ltd.
 A CH2M HILL COMPANY
 Elms House, 43 Brook Green
 Hammermith, London W6 7EF
 TEL: 020 3479 8000
 FAX: 020 3479 8001
 www.halcrow.com



Project: **NORTHERN LINE EXTENSION TO BATTERSEA**
PLANNING DIRECTION DRAWINGS

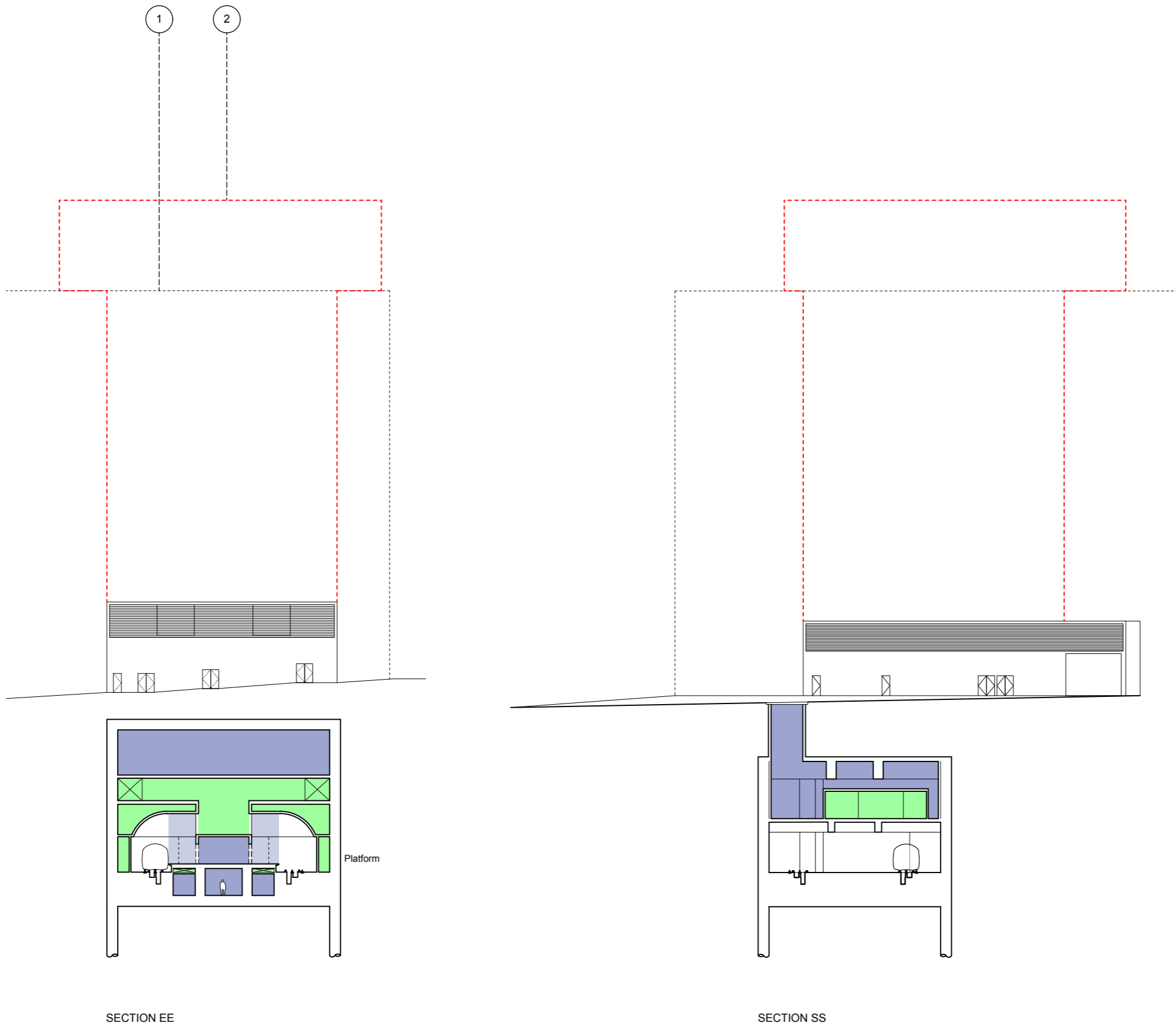
Drawing: **BATTERSEA STATION**
ELEVATIONS TO CORES
TEMPORARY CONDITION

Suitability: **S4 FORMAL ISSUE TO CLIENT**

Drawn by: KK Date: 04/03/13
 Checked by: FM Date: 04/03/13
 Approved by: SL Date: 04/03/13
 Drawing Scale: 1:250 @ A1 or 1:500 @ A3

Drawing No: **GRNLEB-SDA-ST-XX-DR-ARC-41513** Revision: **04**

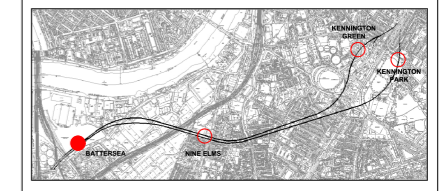
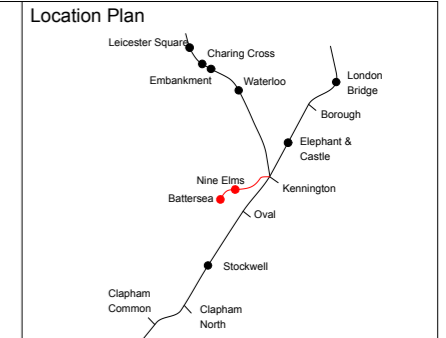
PLANNING DIRECTION DRAWING NUMBER 21



- TOP OF LOUVRE STRUCTURE(+16.30) ▽
- UPPER MALL (+8.00) ▽
- ENTRANCE LEVEL(+7.50) ▽
- LEVEL B1 LOWER MALL (+3.00) ▽
- LEVEL B3 TICKETHALL (-6.00) ▽
- LEVEL B5 PLATFORM (-13.00) ▽
- LEVEL B6 (-16.50) SUB-PLATFORM ▽

SECTION EE

SECTION SS



Canopy / Rooflight
Forecourt / Access
Tickethall / Entrance
Paid Concourse
Internal Accommodation
Ducts / Risers
Lift
Emergency Lift (plant replacement)
Escape Route

- 1. OUTLINE OF POTENTIAL BATTERSEA POWER STATION DEVELOPMENT
- 2. OUTLINE OF VENTILATION SHAFT WITHIN OSD



Internal layouts are illustrative only. Detailed design for above ground elements will be subject to further approvals.

Rev	By	Chkd	Apprvd	Date	Description
04	KK	FM	SL	25/03/13	Formal Issue
03	KK	FM	SL	20/03/13	General Update
02	KK	FM	SL	11/03/13	General Update
01	SM	FM	SL	28/02/13	First Issue

Client

Transport for London

studiodareARCHITECTS

Buro Happold
Consulting Engineers

Halcrow Group Ltd.
A CH2M HILL COMPANY
Elms House, 43 Brook Green
Hammersmith, London W6 7EP
TEL: 020 3479 8000
FAX: 020 3479 8001
www.halcrow.com

Project: **NORTHERN LINE EXTENSION TO BATTERSEA PLANNING DIRECTION DRAWINGS**

Drawing: **BATTERSEA STATION**

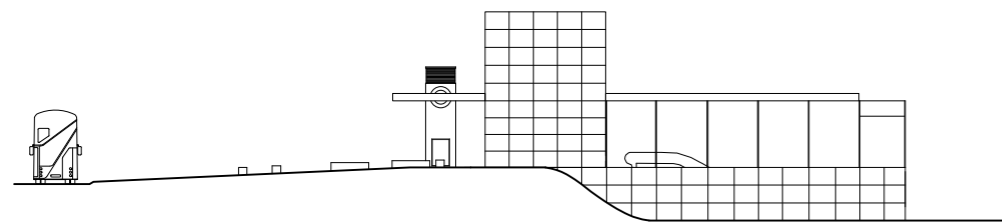
SECTION EE & SS PERMANENT CONDITION

Suitability: **S4 FORMAL ISSUE TO CLIENT**

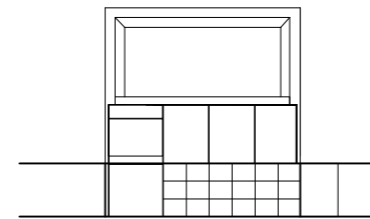
Drawn by: KK Date: 04/03/13
 Checked by: FM Date: 04/03/13
 Approved by: SL Date: 04/03/13
 Drawing Scale: 1:250 @ A1 or 1:500 @ A3

Drawing No: **GRNLEB-SDA-ST-XX-DR-ARC-41514** Revision: **04**

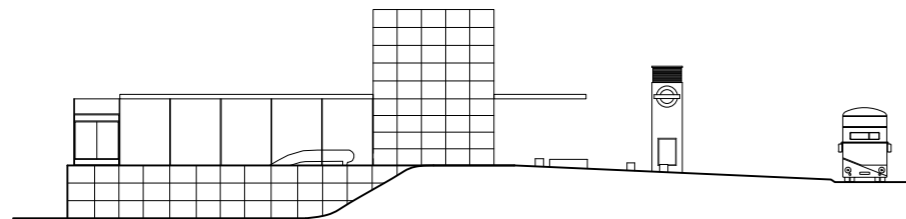
PLANNING DIRECTION DRAWING NUMBER 22



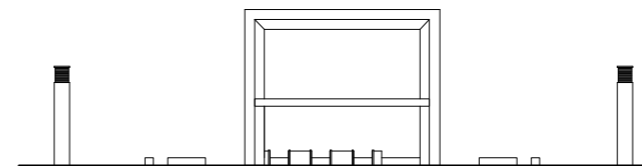
E3 EAST ELEVATION



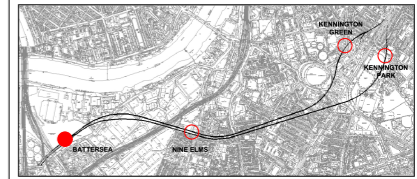
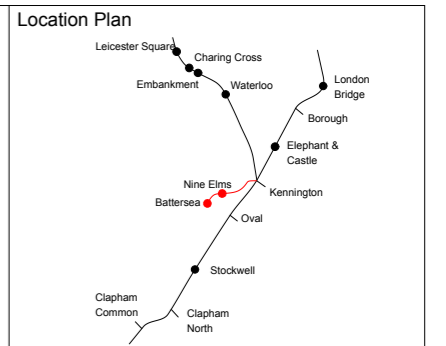
E1 SOUTH ELEVATION



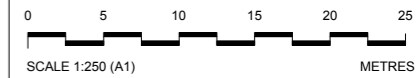
E4 WEST ELEVATION



E2 NORTH ELEVATION



Canopy / Rooflight
Forecourt / Access
Tickethall / Entrance
Paid Concourse
Internal Accommodation
Ducts / Risers
Lift
Emergency Lift (plant replacement)
Escape Route



This drawing is illustrative only. Detailed design will be subject to further approvals.

Rev	By	Chkd	Apprvd	Date	Description
04	KK	FM	SL	25/03/13	Formal Issue
03	KK	FM	SL	20/03/13	General Update
02	KK	FM	SL	11/03/13	General Update
01	SM	FM	SL	28/02/13	First Drawn

Client

Transport for London



Halcrow Group Ltd.
A CH2M HILL COMPANY
Elms House, 43 Brook Green
Hammermith, London W6 7EP
TEL: 020 3479 8000
FAX: 020 3479 8001
www.halcrow.com



Project: **NORTHERN LINE EXTENSION TO BATTERSEA PLANNING DIRECTION DRAWINGS**

Drawing: **BATTERSEA STATION**

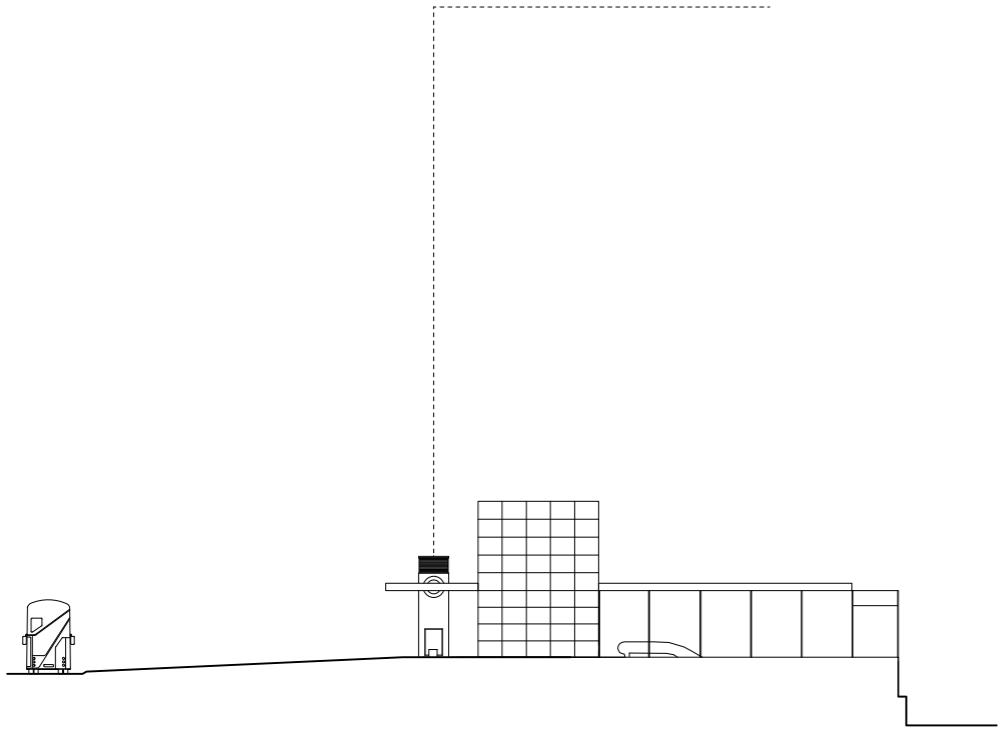
**ENTRANCE ELEVATIONS
TEMPORARY CONDITION**

Suitability: **S4 FORMAL ISSUE TO CLIENT**

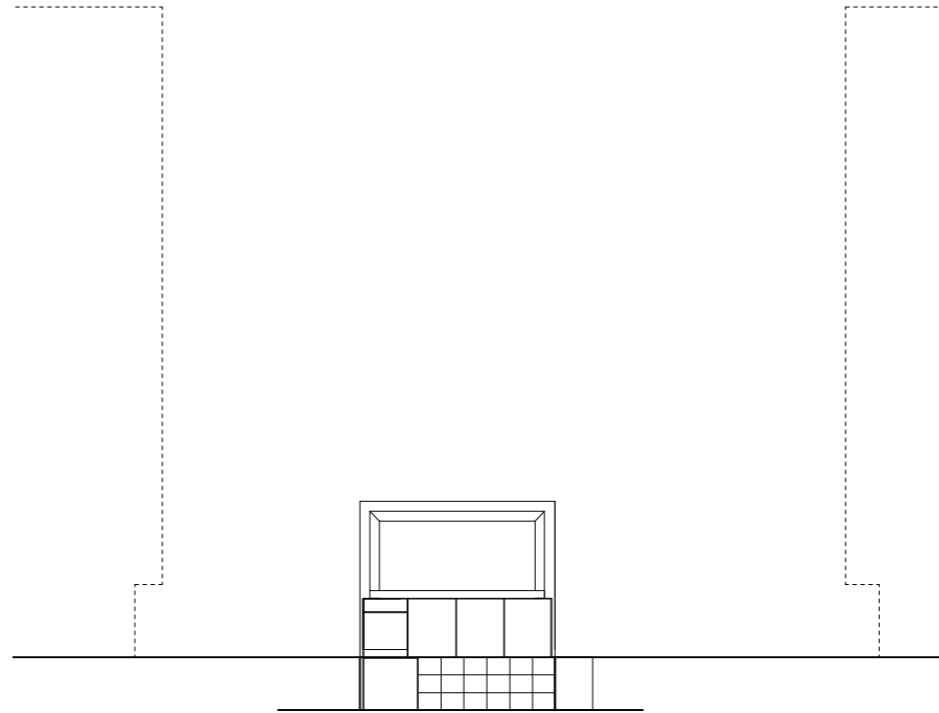
Drawn by: KK Date: 04/03/13
Checked by: FM Date: 04/03/13
Approved by: SL Date: 04/03/13
Drawing Scale: 1:250 @ A1 or 1:500 @ A3

Drawing No: GRNLEB-SDA-ST-XX-DR-ARC-41515 Revision: 04

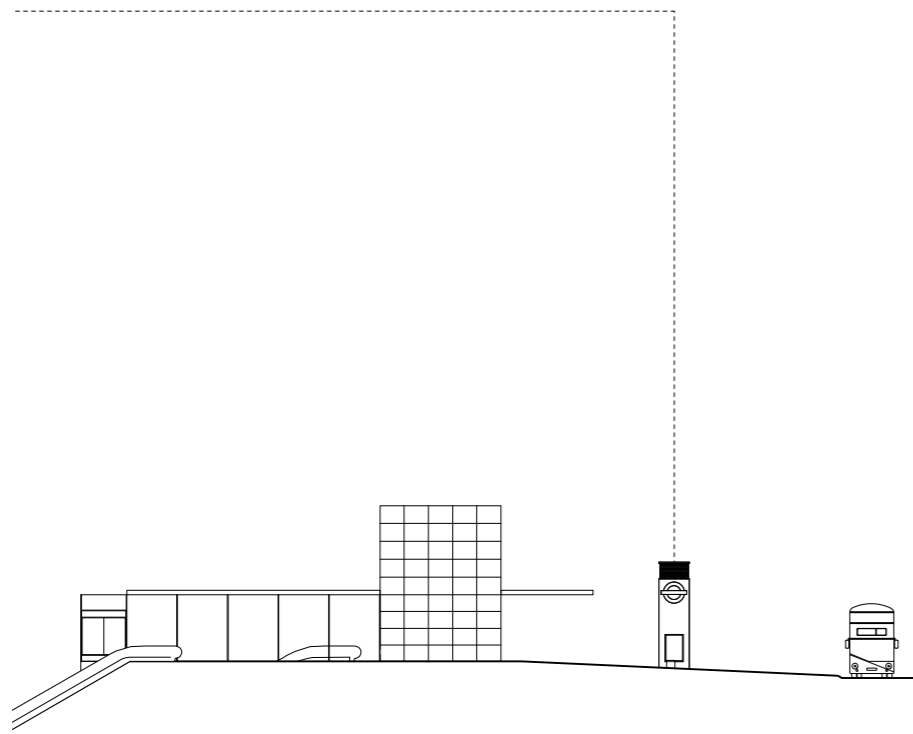
PLANNING DIRECTION DRAWING NUMBER 23



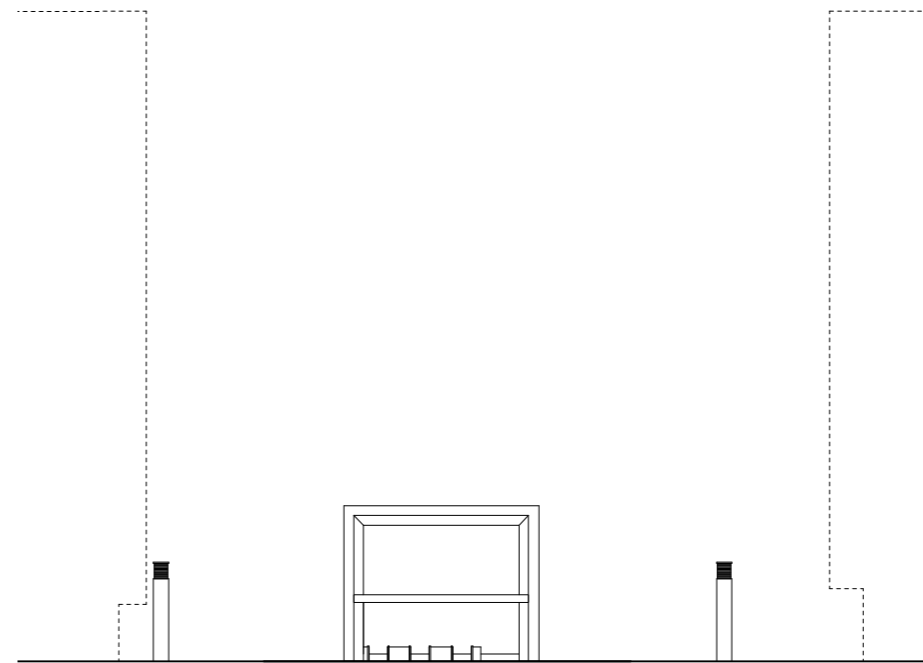
E3 EAST ELEVATION



E1 SOUTH ELEVATION

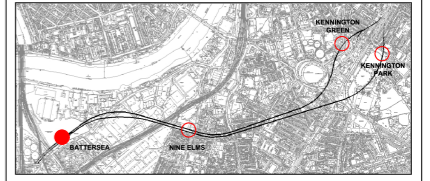
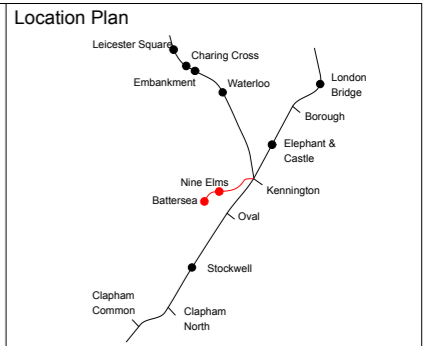


E4 WEST ELEVATION



E2 NORTH ELEVATION

PLANNING DIRECTION DRAWING NUMBER 24



Canopy / Rooflight
Forecourt / Access
Tickethall / Entrance
Paid Concourse
Internal Accommodation
Ducts / Risers
Lift
Emergency Lift (plant replacement)
Escape Route



This drawing is illustrative only. Detailed design will be subject to further approvals.

Rev	By	Chkd	Apprvd	Date	Description
04	KK	FM	SL	25/03/13	Formal Issue
03	KK	FM	SL	20/03/13	General Update
02	KK	FM	SL	11/03/13	General Update
01	SM	FM	SL	28/02/13	First Issue

Client
Transport for London



Halcrow Group Ltd.
A CH2M HILL COMPANY
Elms House, 43 Brook Green
Hammermith, London W6 7EF
TEL: 020 3479 8000
FAX: 020 3479 8001
www.halcrow.com



Project:
**NORTHERN LINE EXTENSION
TO BATTERSEA
PLANNING DIRECTION DRAWINGS**

Drawing:
**BATTERSEA STATION
ENTRANCE ELEVATIONS
PERMANENT CONDITION**

Suitability:
S4 FORMAL ISSUE TO CLIENT

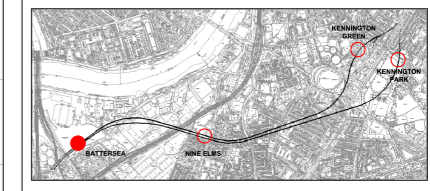
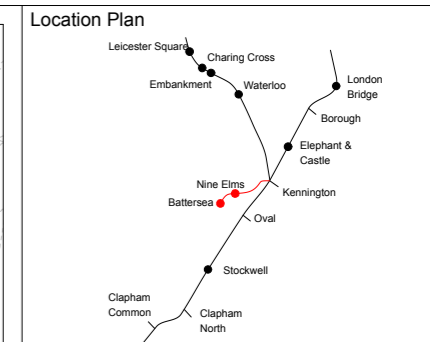
Drawn by: KK Date: 04/03/13

Checked by: FM Date: 04/03/13

Approved by: SL Date: 04/03/13

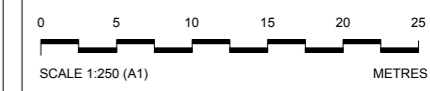
Drawing Scale: 1:250 @ A1 or 1:500 @ A3

Drawing No.: GRNLEB-SDA-ST-XX-DR-ARC-41516 Revision: 04



	Canopy / Rooflight
	Forecourt / Access
	Tickethall / Entrance
	Paid Concourse
	Ducts / Risers
	Lift
	Emergency Lift (plant replacement)
	Escape Route

1. OUTLINE OF STRUCTURE BELOW
2. POSSIBLE ESCALATOR AS PART OF OSD
3. OVER SITE DEVELOPMENT MASTERPLAN



This drawing is illustrative only. Detailed design will be subject to further approvals

Rev	By	Chkd	Apprvd	Date	Description
06	KK	FM	SL	13/04/13	General Updates
05	KK	FM	SL	10/04/13	General Updates
04	KK	FM	SL	25/03/13	Formal Issue
03	KK	FM	SL	20/03/13	General Update
02	KK	FM	SL	11/03/13	General Update
01	KK	FM	SL	04/03/13	First Drawn

Client

Transport for London

studiodareARCHITECTS

Buro Happold
Consulting Engineers

Halcrow Group Ltd.
A CH2M HILL COMPANY
Elms House, 43 Brook Green
HammerSmith, London W6 7EP
TEL: 020 3479 8000
FAX: 020 3479 8001
www.halcrow.com

Halcrow

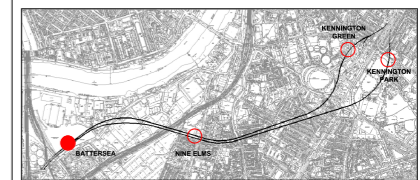
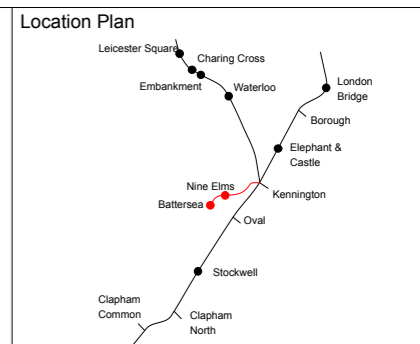
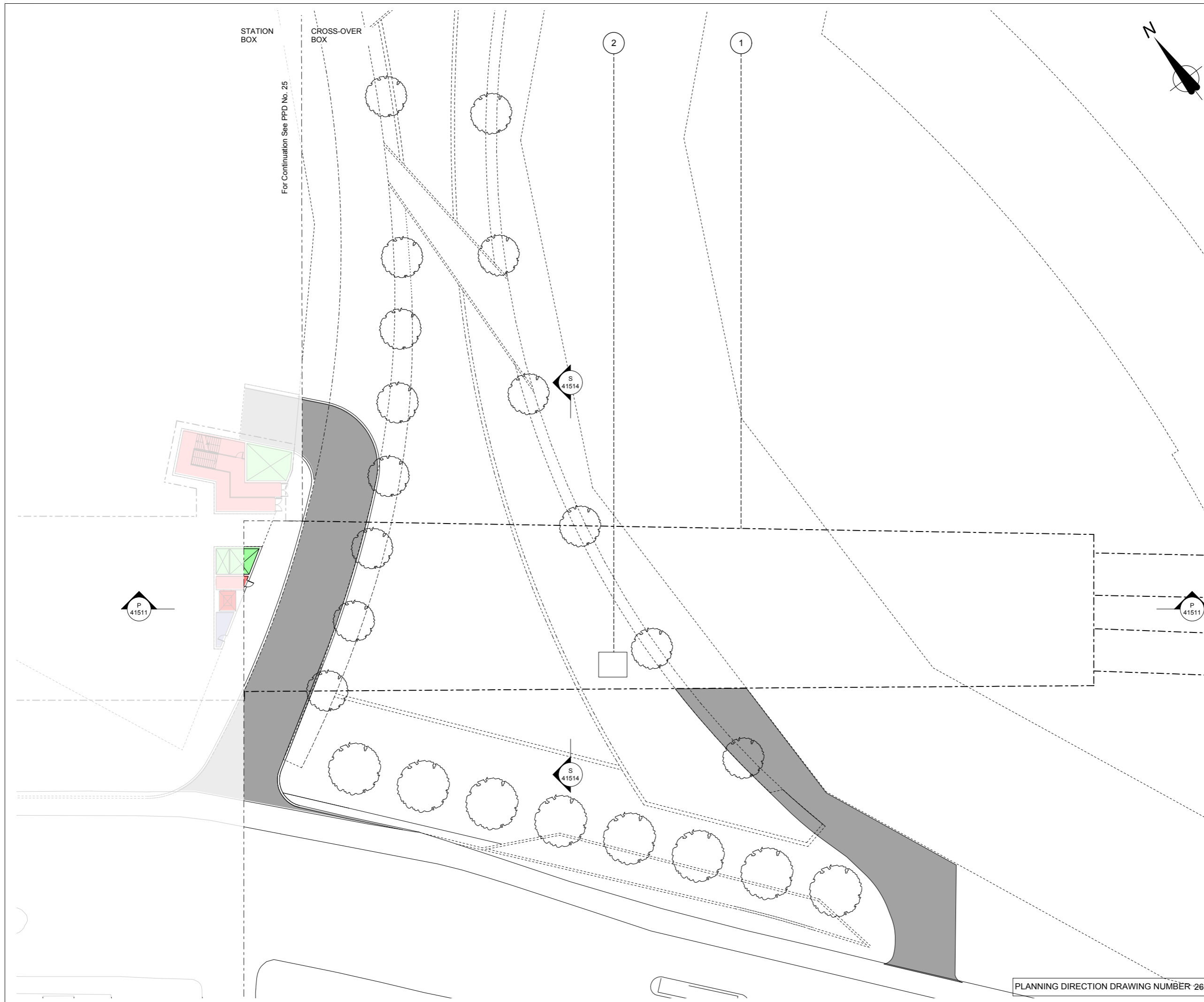
Project: **NORTHERN LINE EXTENSION TO BATTERSEA**
PLANNING DIRECTION DRAWINGS

Drawing: **BATTERSEA STATION**
GROUND LEVEL PERMANENT CONDITION

Suitability: **S4 FORMAL ISSUE TO CLIENT**

Drawn by: KK Date: 10/04/13
Checked by: FM Date: 10/04/13
Approved by: SL Date: 10/04/13
Drawing Scale: 1:250 @ A1 or 1:500 @ A3

Drawing No: **GRNLEB-SDA-ST-XX-DR-ARC-41520** Revision: **06**



Canopy / Rooflight
Forecourt / Access
Tickethall / Entrance
Paid Concourse
Internal Accommodation
Ducts / Risers
Lift
Emergency Lift (plant replacement)
Escape Route

1. OUTLINE OF STRUCTURE BELOW
2. PLANT REPLACEMENT HATCH



This drawing is illustrative only. Detailed design will be subject to further approvals.

Rev	By	Chkd	Apprvd	Date	Description
05	KK	FM	SL	13/04/13	General Update
04	KK	FM	SL	25/03/13	Formal Issue
03	KK	FM	SL	20/03/13	General Update
02	KK	FM	SL	11/03/13	General Update
01	KK	FM	SL	04/03/13	First Drawn

Client

Transport for London

studiodareARCHITECTS

Buro Happold
Consulting Engineers

Halcrow Group Ltd.
A CH2M HILL COMPANY
Elms House, 43 Brook Green
HammerSmith, London W6 7EP
TEL: 020 3479 8000
FAX: 020 3479 8001
www.halcrow.com

Project: **NORTHERN LINE EXTENSION TO BATTERSEA
PLANNING DIRECTION DRAWINGS**

Drawing: **BATTERSEA STATION
CROSS OVER BOX
GROUND LEVEL
PERMANENT CONDITION**

Suitability: **S4 FORMAL ISSUE TO CLIENT**

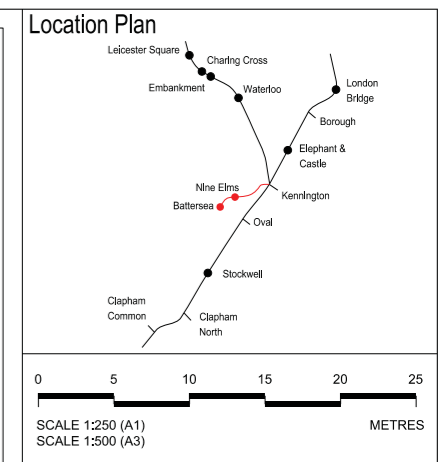
Drawn by: KK Date: 04/03/13
Checked by: FM Date: 04/03/13
Approved by: SL Date: 04/03/13
Drawing Scale: 1:250 @ A1 or 1:500 @ A3

Drawing No: **GRNLEB-SDA-ST-XX-DR-ARC-41521** Revision: **05**

PLANNING DIRECTION DRAWING NUMBER 26.



- Key**
1. London underground station entrance
 2. Entrance to lower retail level
 3. Maintenance access and services
 4. Security bollards
 5. Feature paving
 6. Raised planter
 7. Urban street furniture
 8. Totem
 9. Barclays cycle hire
 10. Outline of underground station box (in black dotted line)
 11. Limit of interim landscape etc prior to over site development (in red dotted line)
 12. Wayfinding
 13. New avenue tree
 14. New avenue tree to be planted as part of over site development
 15. Barclays cycle hire stands to be placed as part of over site development
 16. New plaza trees



This drawing is illustrative only. Detailed design for above ground elements will be subject to further approvals



Rev	By	Chkd	App	Date	Description
11	YT	KW	HA	27/03/13	Formal issue to client
10	YT	KW	HA	25/03/13	Formal issue
09	YT	KW	HA	21/03/13	Minor amendments
08	YT	KW	HA	18/03/13	Minor amendments
07	YT	KW	HA	14/03/13	Minor amendments
06	YT	KW	HA	13/03/13	Minor amendments
05	YT	KW	HA	11/03/13	Planning direction drawing number amended, minor changes
04	YT	KW	HA	07/03/13	Planning direction drawing number added
03	YT	KW	HA	04/03/13	Engineering changes and minor amendments
02	YT	KW	HA	27/02/13	Draft
01	YT	KW	HA	21/02/13	Draft
00	YT	KW	HA	19/02/13	Draft

Client
Transport for London

JOHN MCASLAN + PARTNERS

studiodareARCHITECTS

Buro Happold
Consulting Engineers

Halcrow Group Ltd,
A CH2M HILL COMPANY
Elms House, 43 Brook Green
Hammermith, London W6 7EP
TEL: 020 3479 8000
FAX: 020 3479 8001
www.halcrow.com



Project:
**NORTHERN LINE EXTENSION
TO BATTERSEA
PLANNING DIRECTION DRAWINGS**

Drawing:
**BATTERSEA STATION
PROPOSED
LANDSCAPE MASTERPLAN**

Suitability:
S4 FORMAL ISSUE TO CLIENT

Drawn by: LB Date: 18/02/13
Checked by: PR Date: 19/02/13
Approved by: HA Date: 19/02/13
Drawing Scale: 1:250@A1, 1:500@A3

Drawing No.: **1453-BA-G710-P-00** Revision: **11**

PLANNING DIRECTION DRAWING NUMBER 27