


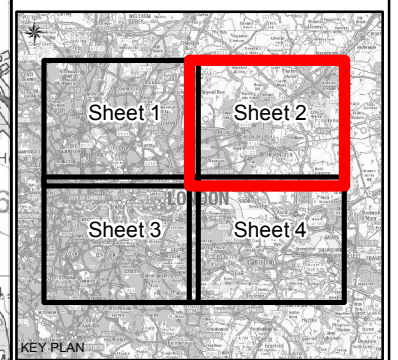



-  Air Quality Focus Area
-  Air Quality Management Area
-  Sites of Special Scientific Interest (Nitrogen sensitive)



Notes  
 THIS DRAWING IS SCALED AT PAPER SIZE A3, THEREFORE ANY PRINTS TAKEN AT SMALLER SIZES WILL AFFECT ACCURACY OF THE MEASUREMENT UNITS AND SHOULD NOT BE SCALED AGAINST

Coordinate System: British National Grid  
 Units: Metre



1:50,000

REPRODUCTION FROM ORDNANCE SURVEY MAPS, BY PERMISSION OF THE ORDNANCE SURVEY ON BEHALF OF THE CONTROLLER OF HER MAJESTY'S STATIONERY OFFICE. © CROWN COPYRIGHT ORDNANCE SURVEY. OS LICENCE NO. 10003997/10160

THIS PLAN IS PRODUCED TO ASSIST WITH THE ASSESSMENT OF THE PRELIMINARY ENVIRONMENTAL INFORMATION. IT IS ISSUED WITHOUT PREJUDICE TO THE SCOPE, CONTENT AND ORDER LAND IN ANY SUBSEQUENT APPLICATION FOR DEVELOPMENT CONSENT

Client



| ISSUE | DATE     | COMMENTS | DRAWN | CHK'D | APP'D |
|-------|----------|----------|-------|-------|-------|
| B     | 01.10.15 |          | DD    | TW    | SP    |
| A     | 27.08.15 |          | DD    | TW    | SP    |

Title

SILVERTOWN TUNNEL:  
 PRELIMINARY ENVIRONMENTAL  
 INFORMATION REPORT  
 AIR QUALITY CONSTRAINTS

|                 |                |
|-----------------|----------------|
| APPLICATION No. | GIS A3         |
| DRAWING No.     | SCALE 1:50,000 |
| 6.9 B           | ISSUE B        |