











-  ASSESSED CASE (2021) MODELLED ROADS
-  HYDR MONITORING LOCATIONS
-  LOCAL AUTHORITY DIFFUSION TUBE MONITORING LOCATIONS
-  LESS THAN 35µg/m<sup>3</sup>
-  BETWEEN 35µg/m<sup>3</sup> AND 39.9µg/m<sup>3</sup>
-  BETWEEN 40µg/m<sup>3</sup> AND 44.9µg/m<sup>3</sup>
-  BETWEEN 45µg/m<sup>3</sup> AND 49.9µg/m<sup>3</sup>
-  BETWEEN 50µg/m<sup>3</sup> AND 59.9µg/m<sup>3</sup>
-  GREATER THAN OR EQUAL TO 60µg/m<sup>3</sup>



Notes  
 THIS DRAWING IS SCALED AT PAPER SIZE A3, THEREFORE ANY PRINTS TAKEN AT SMALLER SIZES WILL AFFECT ACCURACY OF THE MEASUREMENT UNITS AND SHOULD NOT BE SCALED AGAINST

Coordinate System: British National Grid  
 Units: Metre  
 0 350 700 1,050 m  
 1:25,000

REPRODUCTION FROM ORDNANCE SURVEY MAPS, BY PERMISSION OF THE ORDNANCE SURVEY ON BEHALF OF THE CONTROLLER OF HER MAJESTY'S STATIONERY OFFICE. © CROWN COPYRIGHT ORDNANCE SURVEY. OS LICENCE NO: 10003997/10160  
 THIS PLAN IS PRODUCED TO ASSIST WITH THE ASSESSMENT OF THE PRELIMINARY ENVIRONMENTAL INFORMATION. IT IS ISSUED WITHOUT PREJUDICE TO THE SCOPE, CONTENT AND ORDER LAND IN ANY SUBSEQUENT APPLICATION FOR DEVELOPMENT CONSENT

Client



B	29.09.15		DD	TW	SP
A	27.08.15		DD	TW	SP
ISSUE	DATE	COMMENTS	DRAWN	CHKD	APPD

Title

SILVERTOWN TUNNEL:  
 PRELIMINARY ENVIRONMENTAL  
 INFORMATION REPORT

MONITORING LOCATIONS – NO<sub>2</sub>

APPLICATION No.	GIS A3
DRAWING No.	SCALE 1:25,000
6.6 I	ISSUE B