

Order Details:

Order Number: 49557448

Customer Ref: 47067970

National Grid Reference: 532800

180850

Slice:

Site Area (Ha): 2.99

Search Buffer (m): 1000

Site Details:

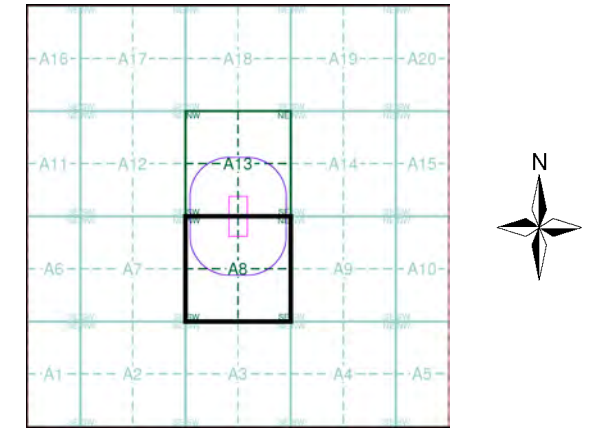
Site at 532803

180848

File Name	Map Series Name	Published	Source Scale	Survey Date	Revision Date	Addition Date	Published Edition Date	Published Date
49557448_1_A_EHM_County_Series_10560_ehm-lon-10560_2-2-2a_89682392.gif	London	1920	1:10,560	1872	1914		1920	
49557448_1_A_EHM_County_Series_10560_ehm-mdx-10560_1-1a_89682394.gif	Middlesex	1882	1:10,560	1873				1882
49557448_1_A_EHM_County_Series_10560_ehm-lon-10560_1-2-1a_89682410.gif	London	1896	1:10,560		1894-1895-		1896-1896-	
49557448_1_A_EHM_County_Series_10560_ehm-lon-10560_2-PRa_89682426.gif	London	1938	1:10,560	1872	1894-1894		1896-1896	
49557448_1_A_EHM_County_Series_10560_ehm-sur-10560_1-2-1a_89682428.gif	Surrey	1898	1:10,560	1894-1873	1894-1895	1938	1898-1898	1914
49557448_1_A_EHM_County_Series_10560_ehm-sur-10560_1-1a_89682450.gif	Surrey	1880	1:10,560	1873				1880
49557448_1_A_EHM_OS_Plan_10000_ehm-ng-10000_5a_89682396.gif	Ordnance Survey Plan	1995	1:10,000	1984-1986	1994-1993			1995-1995
49557448_1_A_EHM_OS_Plan_10000_ehm-ng-10000_2a_89682398.gif	Ordnance Survey Plan	1962-1966	1:10,560	1961-1963				1962-1966
49557448_1_A_EHM_OS_Plan_10000_ehm-ng-10000_4a_89682412.gif	Ordnance Survey Plan	1981	1:10,000	1978	1979			1981
49557448_1_A_EHM_OS_Plan_10000_ehm-ng-10000_3a_89682452.gif	Ordnance Survey Plan	1972-1975	1:10,000	1971-1973	1971-1973			1972-1975
49557448_1_A_EHM_OS_Plan_10000_ehm-ng-10000_1b_89682454.gif	Ordnance Survey Plan	1954-1957	1:10,560	1955-1951				1957-1954
49557448_1_A_EHM_OS_Plan_10000_ehm-ng-10000_4b_89682470.gif	Ordnance Survey Plan	1988	1:10,000	1986	1987			1988
49557448_1_A_EHM_OS_Plan_10000_ehm-ng-10000_2b_89682472.gif	Ordnance Survey Plan	1968	1:10,560	1965	1965			1968
49557448_1_A_EHM_OS_Plan_10000_ehm-ng-10000_3b_89682482.gif	Ordnance Survey Plan	1979	1:10,000	1974	1976			1979
49557448_1_A_EHM_OS_Plan_10000_ehm-ng-10000_1a_89682506.gif	Ordnance Survey Plan	1940	1:10,560		1940-1940			
	Historical Aerial							
49557448_1_A_HAP_10560_apm-10560_A_89682518.gif	Photography	1948-1949	1:10,560					
49557448_1_A_Russian_25000_rmm-lon01-25000_l00001_89682464.gif	London	1985	1:25,000					
49557448_1_A_10k_CRM_1999_10kcrm_l00001_89682502.gif	10K Raster Mapping	1999	1:10,000					
49557448_1_A_10k_CRM_2011_10kcrm_l00028_89682480.gif	10K Raster Mapping	2013	1:10,000					

- General**
- Specified Site
 - Specified Buffer(s)
 - Bearing Reference Point
 - Map ID
 - Several of Type at Location
- Agency and Hydrological**
- Contaminated Land Register Entry or Notice (Location)
 - Contaminated Land Register Entry or Notice
 - Discharge Consent
 - Enforcement or Prohibition Notice
 - Integrated Pollution Control
 - Integrated Pollution Prevention Control
 - Local Authority Integrated Pollution Prevention and Control
 - Local Authority Pollution Prevention and Control Enforcement
 - Pollution Incident to Controlled Waters
 - Prosecution Relating to Authorised Processes
 - Prosecution Relating to Controlled Waters
 - Registered Radioactive Substance
 - River Network or Water Feature
 - River Quality Sampling Point
 - Substantiated Pollution Incident Register
 - Water Abstraction
 - Water Industry Act Referral
- Waste**
- BGS Recorded Landfill Site (Location)
 - BGS Recorded Landfill Site
 - EA Historic Landfill (Buffered Point)
 - EA Historic Landfill (Polygon)
 - Integrated Pollution Control Registered Waste Site
 - Licensed Waste Management Facility (Landfill Boundary)
 - Licensed Waste Management Facility (Location)
 - Local Authority Recorded Landfill Site (Location)
 - Local Authority Recorded Landfill Site
 - Registered Landfill Site
 - Registered Landfill Site (Location)
 - Registered Landfill Site (Point Buffered to 100m)
 - Registered Landfill Site (Point Buffered to 250m)
 - Registered Waste Transfer Site (Location)
 - Registered Waste Transfer Site
 - Registered Waste Treatment or Disposal Site (Location)
 - Registered Waste Treatment or Disposal Site
- Hazardous Substances**
- COMAH Site
 - Explosive Site
 - NIHHS Site
 - Planning Hazardous Substance Consent
 - Planning Hazardous Substance Enforcement
- Geological**
- BGS Recorded Mineral Site
- Industrial Land Use**
- Contemporary Trade Directory Entry
 - Fuel Station Entry

Site Sensitivity Map - Segment A8

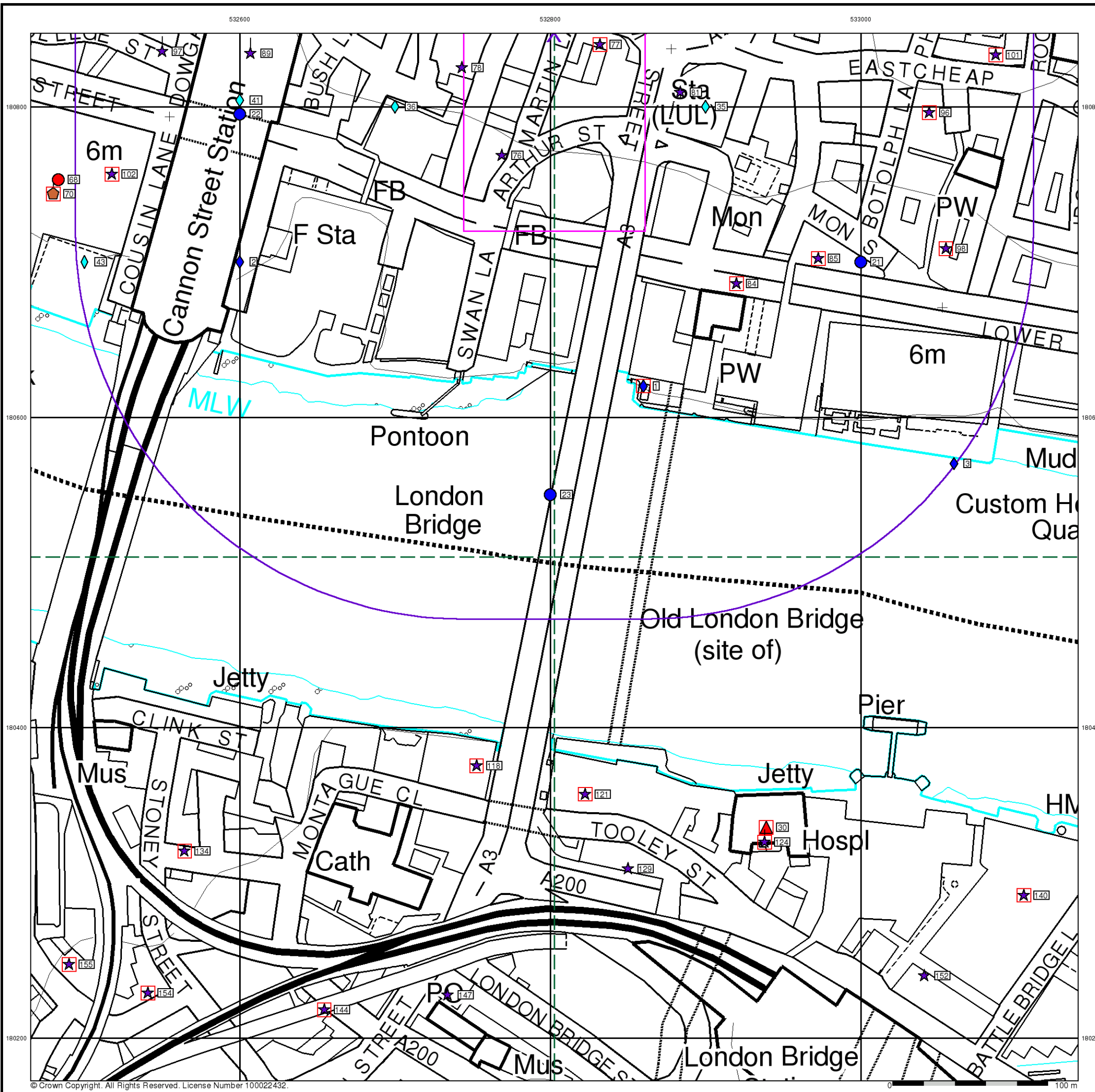


Order Details

Order Number: 49557448_1_1
 Customer Ref: 47067970
 National Grid Reference: 532800, 180850
 Slice: A
 Site Area (Ha): 2.99

Site Details

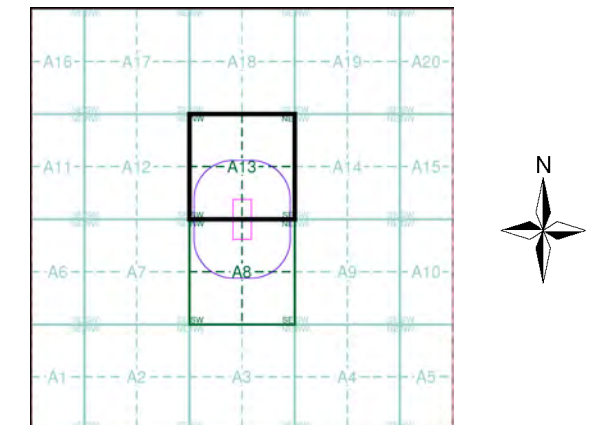
Site at 532803,180848



© Crown Copyright. All Rights Reserved. License Number 100022432

- General**
- Specified Site
 - Specified Buffer(s)
 - Bearing Reference Point
 - Map ID
 - Several of Type at Location
- Agency and Hydrological**
- Contaminated Land Register Entry or Notice (Location)
 - Contaminated Land Register Entry or Notice
 - Discharge Consent
 - Enforcement or Prohibition Notice
 - Integrated Pollution Control
 - Integrated Pollution Prevention Control
 - Local Authority Integrated Pollution Prevention and Control
 - Local Authority Pollution Prevention and Control Enforcement
 - Pollution Incident to Controlled Waters
 - Prosecution Relating to Authorised Processes
 - Prosecution Relating to Controlled Waters
 - Registered Radioactive Substance
 - River Network or Water Feature
 - River Quality Sampling Point
 - Substantiated Pollution Incident Register
 - Water Abstraction
 - Water Industry Act Referral
- Waste**
- BGS Recorded Landfill Site (Location)
 - BGS Recorded Landfill Site
 - EA Historic Landfill (Buffered Point)
 - EA Historic Landfill (Polygon)
 - Integrated Pollution Control Registered Waste Site
 - Licensed Waste Management Facility (Landfill Boundary)
 - Licensed Waste Management Facility (Location)
 - Local Authority Recorded Landfill Site (Location)
 - Local Authority Recorded Landfill Site
 - Registered Landfill Site
 - Registered Landfill Site (Location)
 - Registered Landfill Site (Point Buffered to 100m)
 - Registered Landfill Site (Point Buffered to 250m)
 - Registered Waste Transfer Site (Location)
 - Registered Waste Transfer Site
 - Registered Waste Treatment or Disposal Site (Location)
 - Registered Waste Treatment or Disposal Site
- Hazardous Substances**
- COMAH Site
 - Explosive Site
 - NIHHS Site
 - Planning Hazardous Substance Consent
 - Planning Hazardous Substance Enforcement
- Geological**
- BGS Recorded Mineral Site
- Industrial Land Use**
- Contemporary Trade Directory Entry
 - Fuel Station Entry

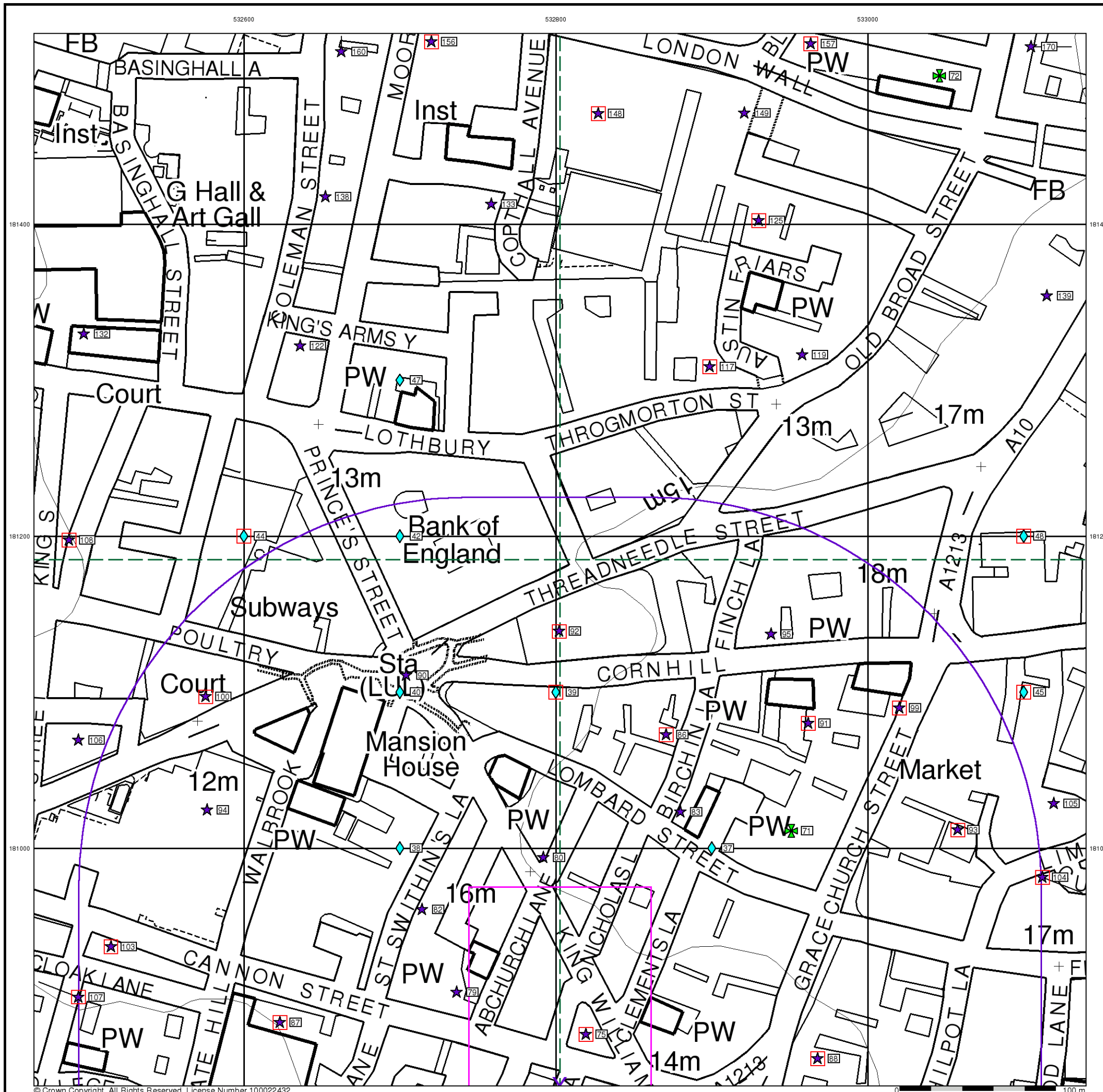
Site Sensitivity Map - Segment A13



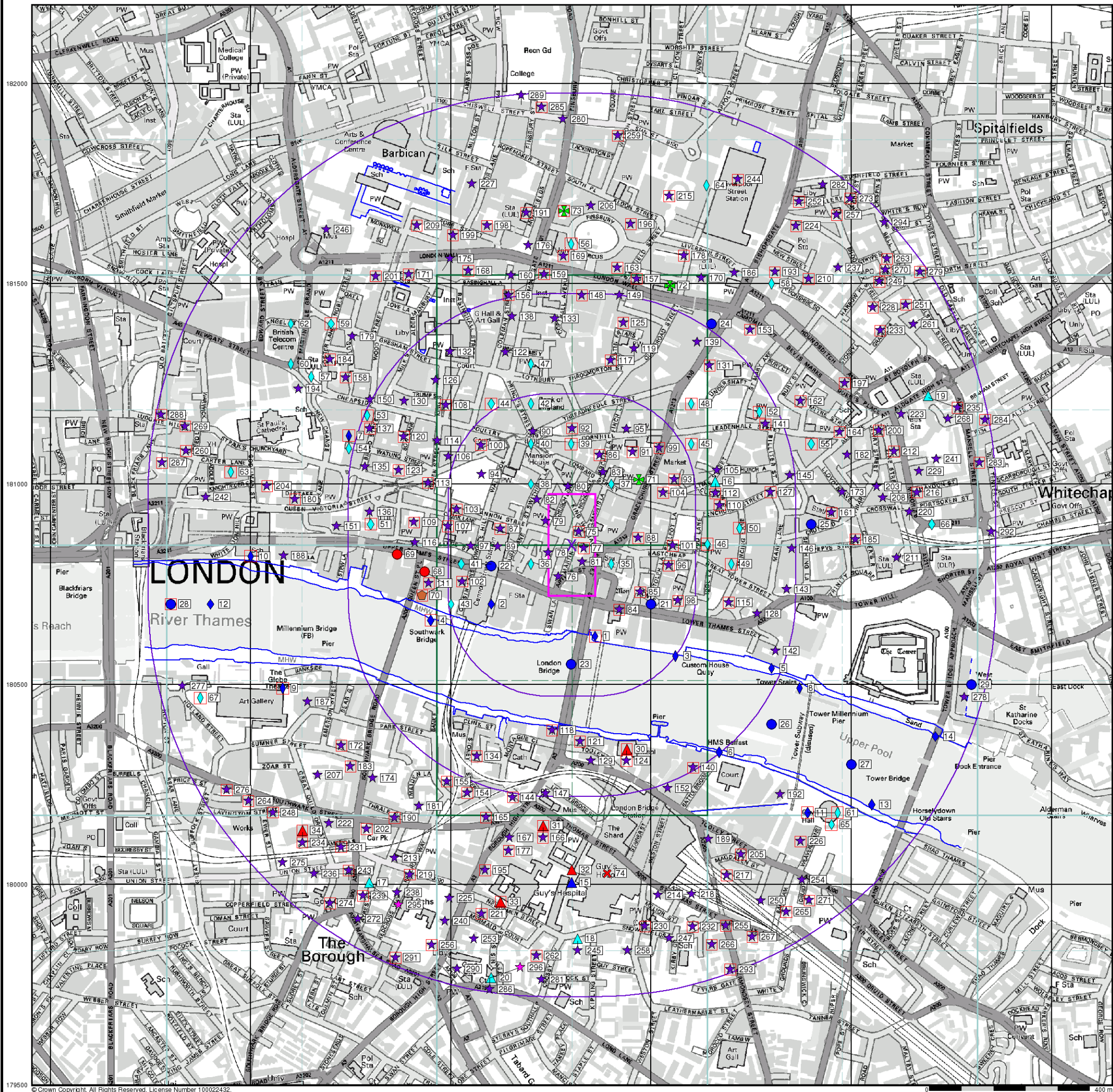
Order Details

Order Number: 49557448_1_1
 Customer Ref: 47067970
 National Grid Reference: 532800, 180850
 Slice: A
 Site Area (Ha): 2.99

Site Details
 Site at 532803,180848

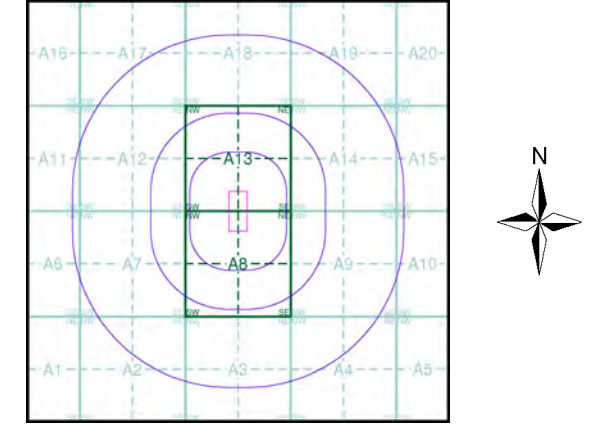


© Crown Copyright. All Rights Reserved. License Number 100022432.



- General**
- Specified Site
 - Specified Buffer(s)
 - Bearing Reference Point
 - Map ID
 - Several of Type at Location
- Agency and Hydrological**
- Contaminated Land Register Entry or Notice (Location)
 - Contaminated Land Register Entry or Notice
 - Discharge Consent
 - Enforcement or Prohibition Notice
 - Integrated Pollution Control
 - Integrated Pollution Prevention Control
 - Local Authority Integrated Pollution Prevention and Control
 - Local Authority Pollution Prevention and Control Enforcement
 - Pollution Incident to Controlled Waters
 - Prosecution Relating to Authorised Processes
 - Prosecution Relating to Controlled Waters
 - Registered Radioactive Substance
 - River Network or Water Feature
 - River Quality Sampling Point
 - Substantiated Pollution Incident Register
 - Water Abstraction
 - Water Industry Act Referral
- Waste**
- BGS Recorded Landfill Site (Location)
 - BGS Recorded Landfill Site
 - EA Historic Landfill (Buffered Point)
 - EA Historic Landfill (Polygon)
 - Integrated Pollution Control Registered Waste Site
 - Licensed Waste Management Facility (Landfill Boundary)
 - Licensed Waste Management Facility (Location)
 - Local Authority Recorded Landfill Site (Location)
 - Local Authority Recorded Landfill Site
 - Registered Landfill Site
 - Registered Landfill Site (Location)
 - Registered Landfill Site (Point Buffered to 100m)
 - Registered Landfill Site (Point Buffered to 250m)
 - Registered Waste Transfer Site (Location)
 - Registered Waste Transfer Site
 - Registered Waste Treatment or Disposal Site (Location)
 - Registered Waste Treatment or Disposal Site
- Hazardous Substances**
- COMAH Site
 - Explosive Site
 - NHHS Site
 - Planning Hazardous Substance Consent
 - Planning Hazardous Substance Enforcement
- Geological**
- BGS Recorded Mineral Site
- Industrial Land Use**
- Contemporary Trade Directory Entry
 - Fuel Station Entry

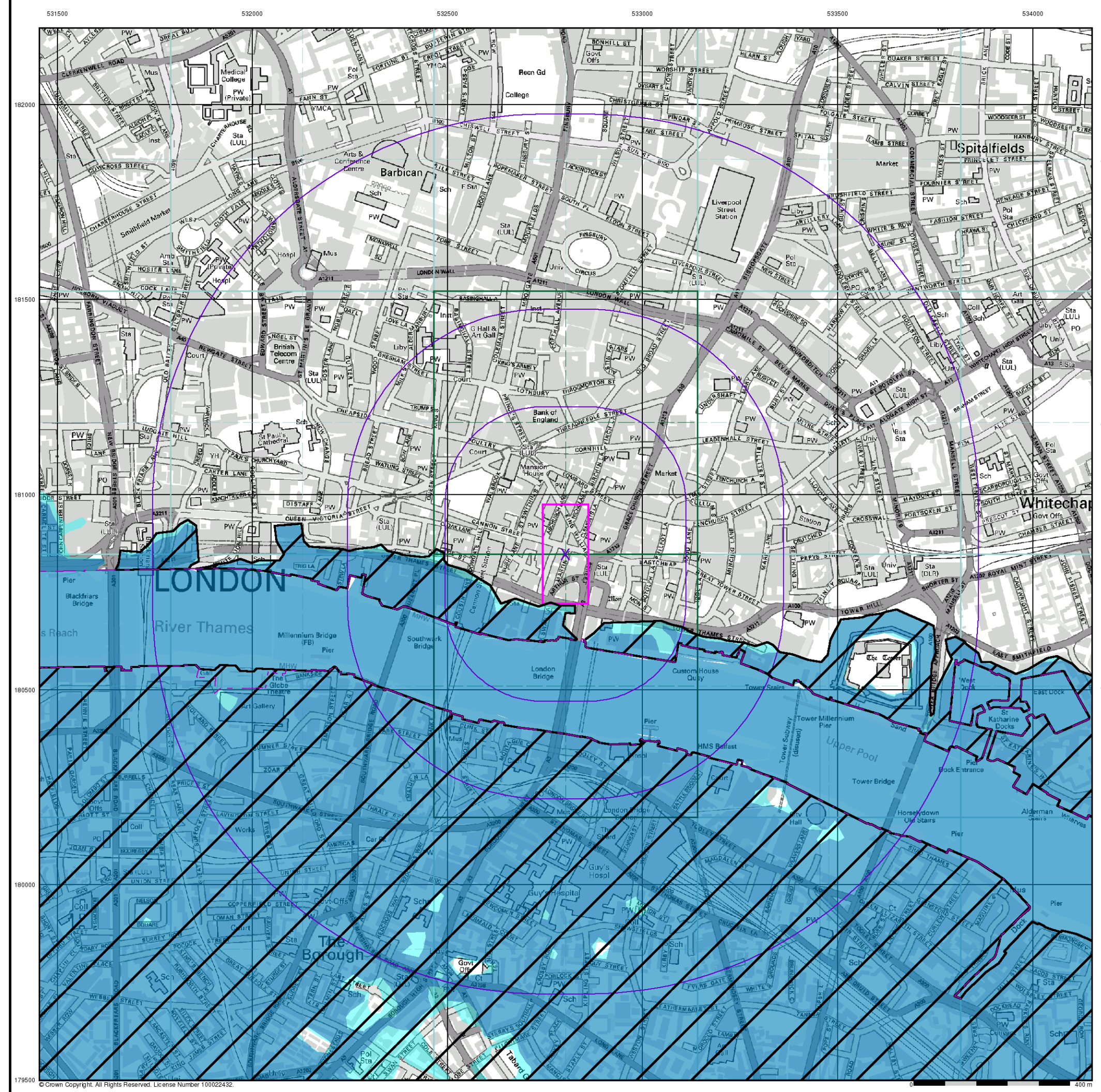
Site Sensitivity Map - Slice A



Order Details

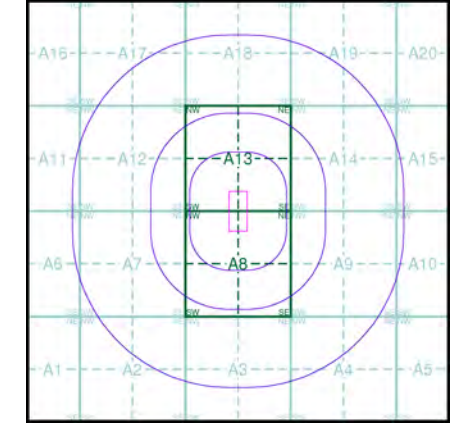
Order Number: 49557448_1_1
 Customer Ref: 47067970
 National Grid Reference: 532800, 180850
 Slice: A
 Site Area (Ha): 2.99
 Search Buffer (m): 1000

Site Details
 Site at 532803,180848



- General**
- Specified Site
 - Specified Buffer(s)
 - X Bearing Reference Point
- Agency and Hydrological (Flood)**
- Extreme Flooding from Rivers or Sea without Defences (Zone 2)
 - Flooding from Rivers or Sea without Defences (Zone 3)
 - ▨ Area Benefiting from Flood Defence
 - Flood Water Storage Areas
 - - - Flood Defence

Flood Map - Slice A

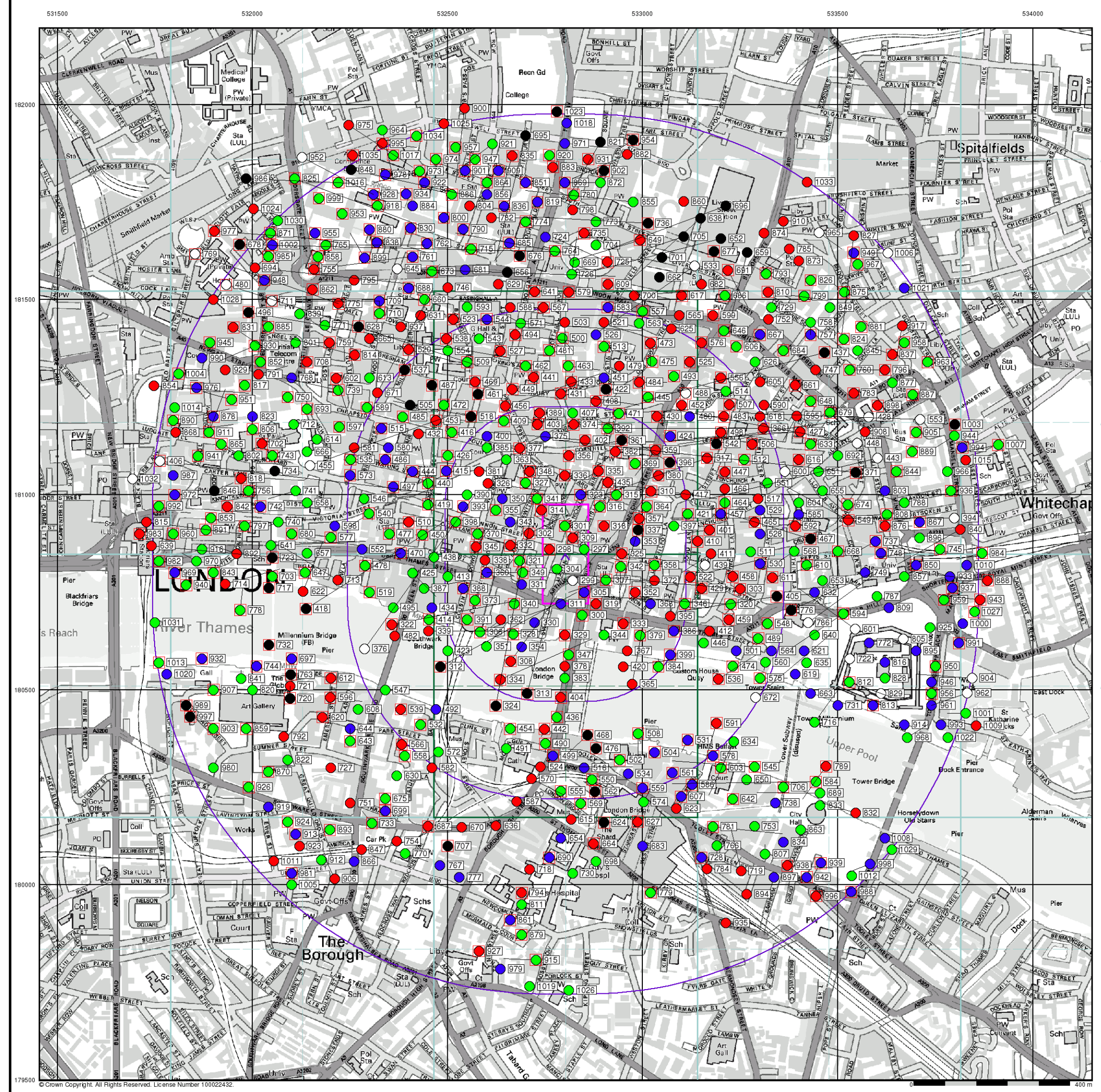


Order Details

Order Number: 49557448_1_1
 Customer Ref: 47067970
 National Grid Reference: 532800, 180850
 Slice: A
 Site Area (Ha): 2.99
 Search Buffer (m): 1000

Site Details
 Site at 532803,180848





General

- Specified Site
- Specified Buffer(s)
- ✕ Bearing Reference Point
- Map ID
- Several of Type at Location

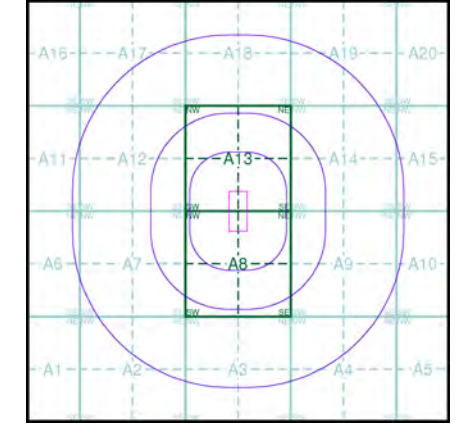
Agency and Hydrological (Boreholes)

- BGS Borehole Depth 0 - 10m
- BGS Borehole Depth 10 - 30m
- BGS Borehole Depth 30m +
- Confidential
- Other

For Borehole information please refer to the Borehole .csv file which accompanied this slice.

A copy of the BGS Borehole Ordering Form is available to download from the Support section of www.envirocheck.co.uk.

Borehole Map - Slice A



Order Details

Order Number: 49557448_1_1
 Customer Ref: 47067970
 National Grid Reference: 532800, 180850
 Slice: A
 Site Area (Ha): 2.99
 Search Buffer (m): 1000

Site Details

Site at 532803,180848



Tel: 0844 844 9952
 Fax: 0844 844 9951
 Web: www.envirocheck.co.uk

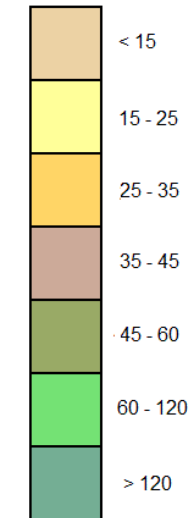
General

- Specified Site
- Specified Buffer(s)
- X Bearing Reference Point

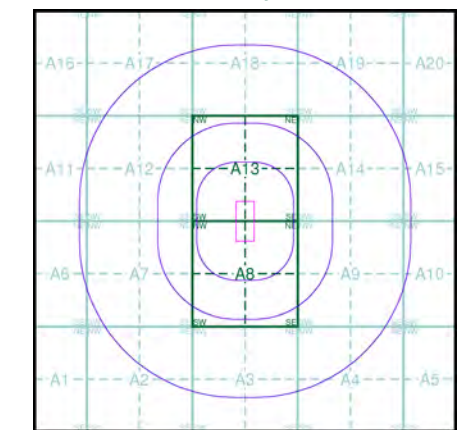
Urban Soil Chemistry Arsenic

- BGS Urban Soil Chemistry Measured Concentration Values (mg/kg)

Arsenic Concentrations mg/kg



Urban Soil Chemistry Arsenic - Slice A

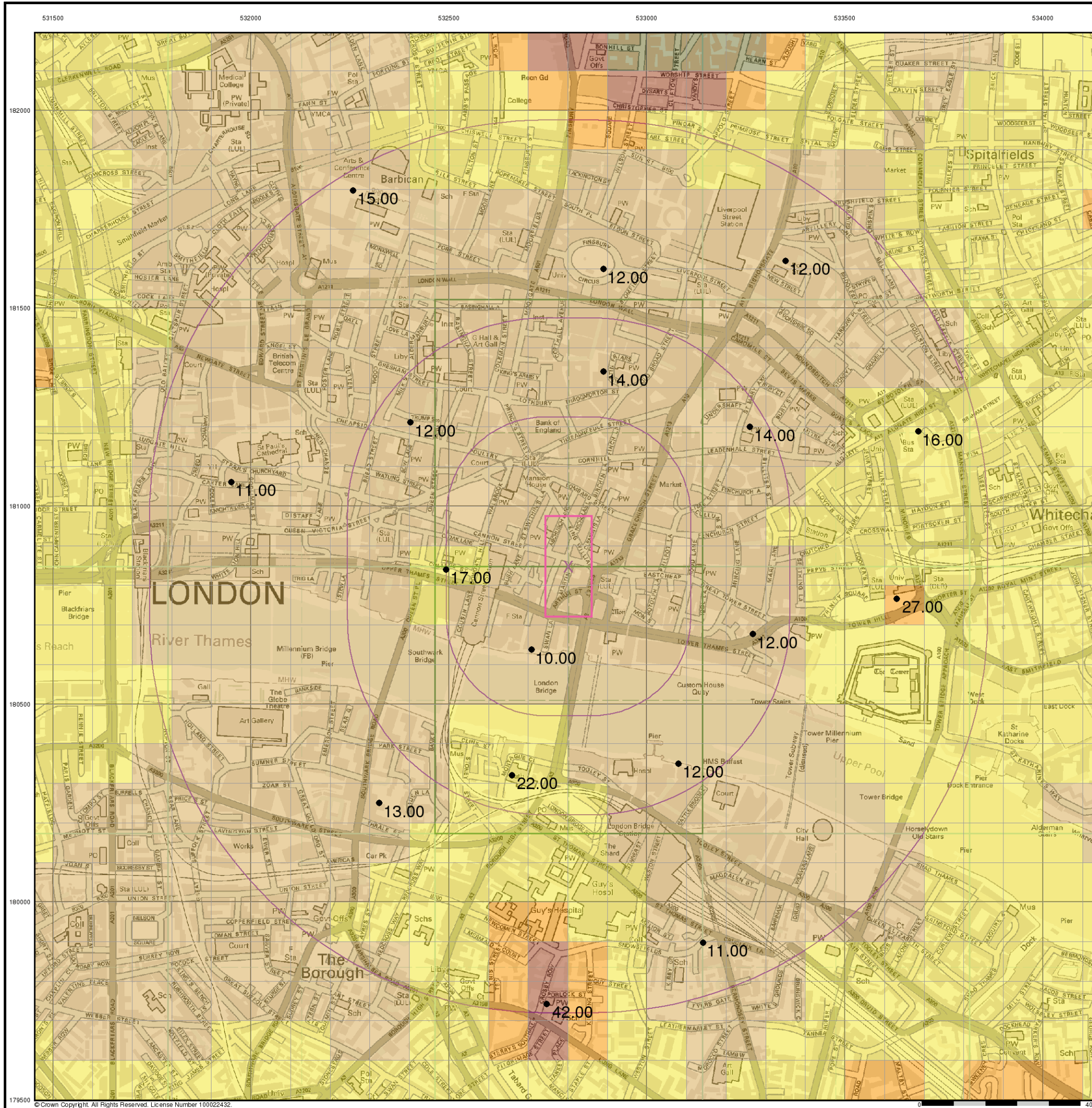


Order Details

Order Details: 49557448_1_1
 Customer Ref: 47067970
 National Grid Reference: 532800, 180850
 Slice: A
 Site Area (Ha): 2.99
 Search Buffer (m): 1000

Site Details

Site at 532803,180848



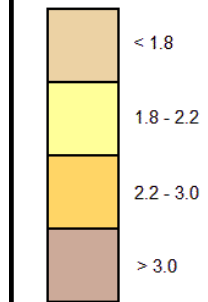
General

- Specified Site
- Specified Buffer(s)
- ✕ Bearing Reference Point

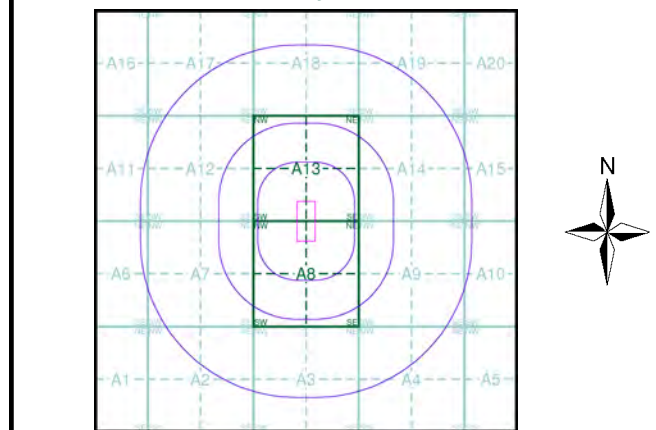
Urban Soil Chemistry Cadmium

● BGS Urban Soil Chemistry Measured Concentration Values (mg/kg)

Cadmium Concentrations mg/kg



Urban Soil Chemistry Cadmium - Slice A

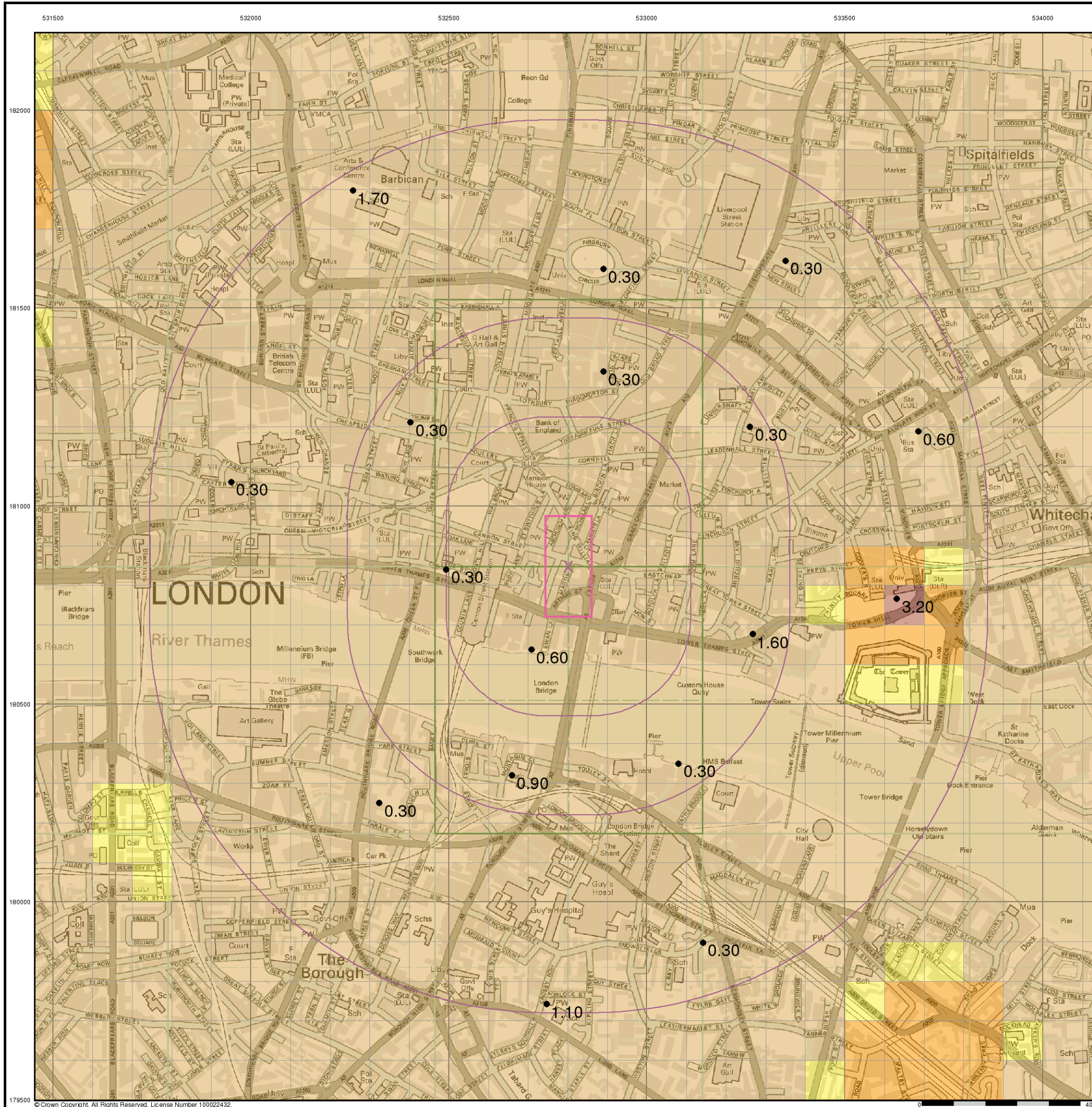


Order Details

Order Details: 49557448_1_1
 Customer Ref: 47067970
 National Grid Reference: 532800, 180850
 Slice: A
 Site Area (Ha): 2.99
 Search Buffer (m): 1000

Site Details

Site at 532803,180848



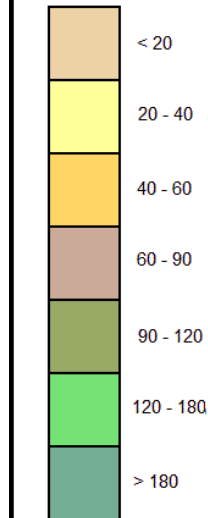
General

- Specified Site
- Specified Buffer(s)
- X Bearing Reference Point

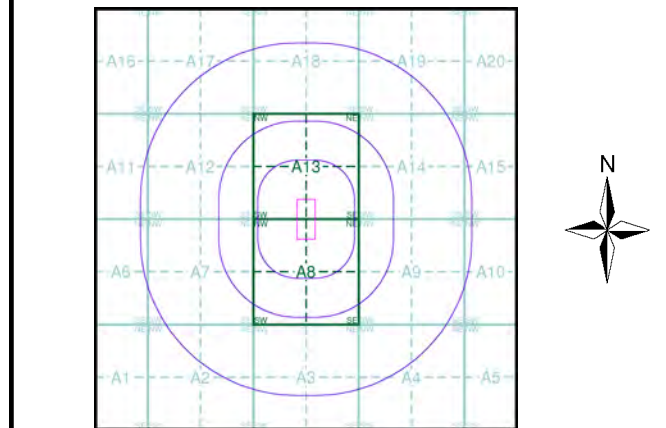
Urban Soil Chemistry Chromium

- BGS Urban Soil Chemistry Measured Concentration Values (mg/kg)

Chromium Concentrations mg/kg



Urban Soil Chemistry Chromium - Slice A

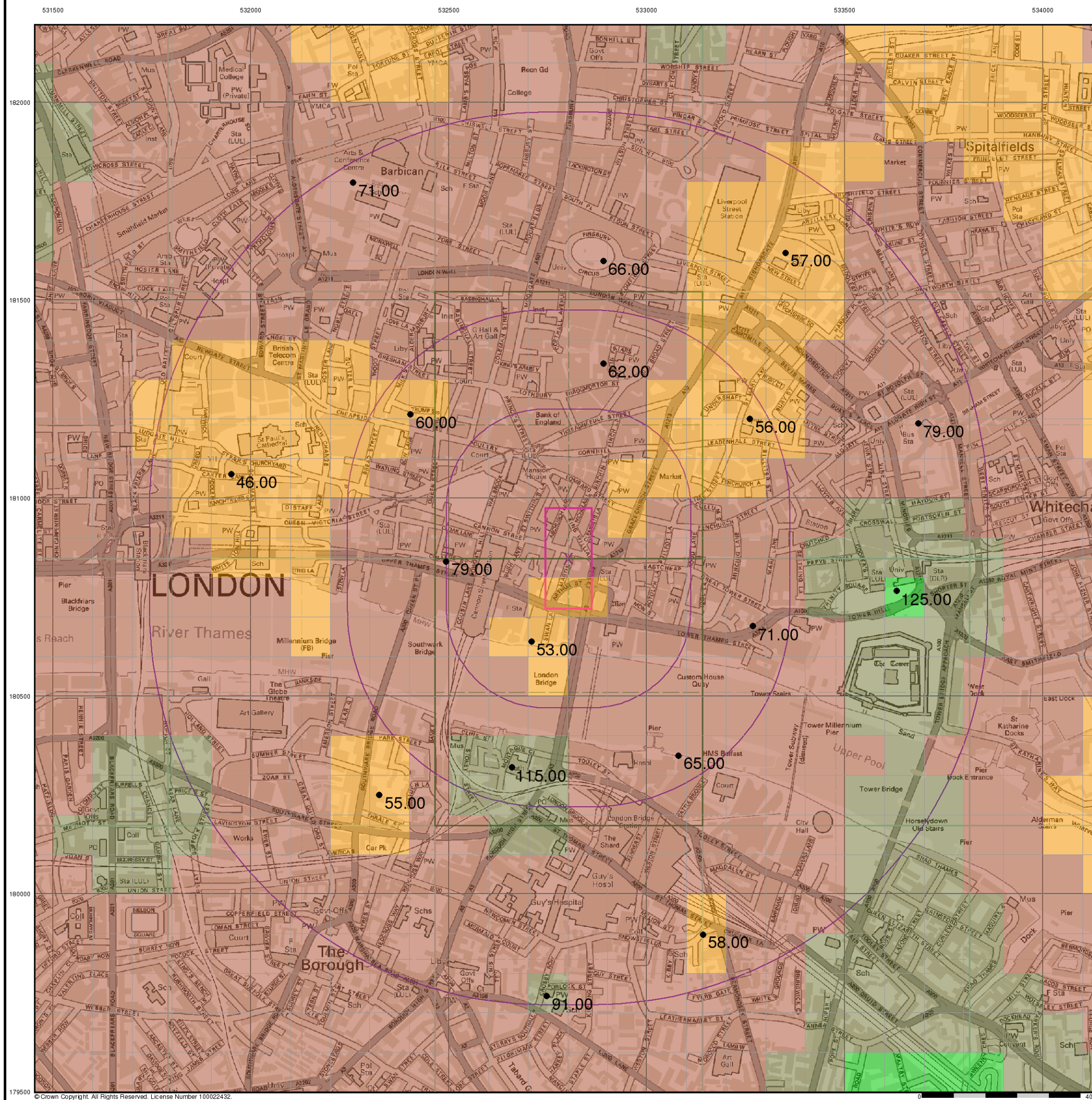


Order Details

Order Details: 49557448_1_1
 Customer Ref: 47067970
 National Grid Reference: 532800, 180850
 Slice: A
 Site Area (Ha): 2.99
 Search Buffer (m): 1000

Site Details

Site at 532803,180848



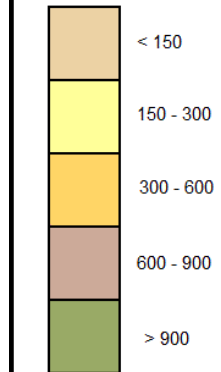
General

- ✱ Specified Site
- Specified Buffer(s)
- ✕ Bearing Reference Point

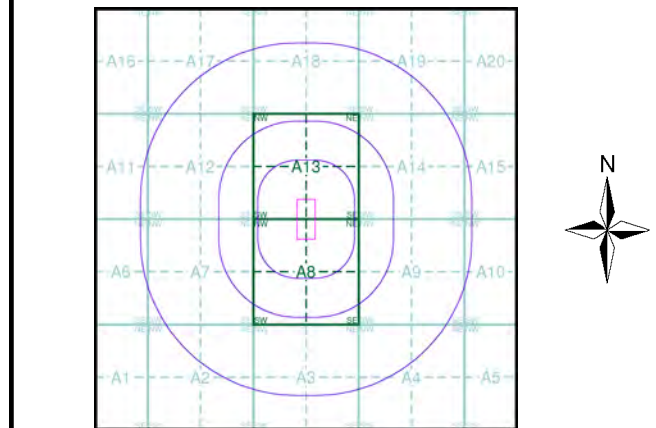
Urban Soil Chemistry Lead

● BGS Urban Soil Chemistry Measured Concentration Values (mg/kg)

Lead Concentrations mg/kg



Urban Soil Chemistry Lead - Slice A

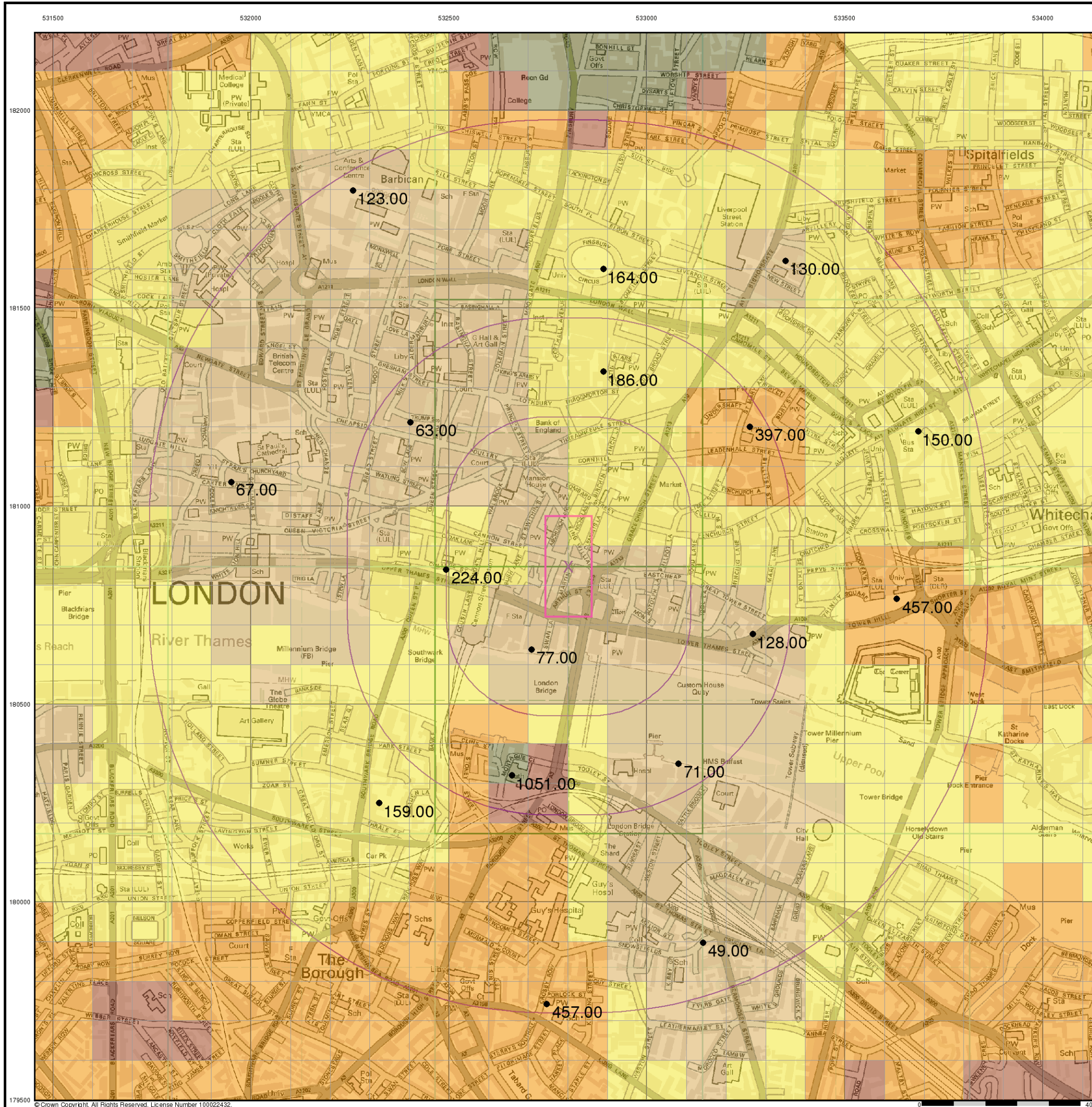


Order Details

Order Details: 49557448_1_1
 Customer Ref: 47067970
 National Grid Reference: 532800, 180850
 Slice: A
 Site Area (Ha): 2.99
 Search Buffer (m): 1000

Site Details

Site at 532803,180848



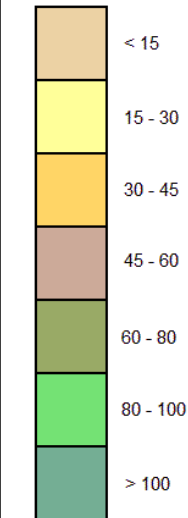
General

- Specified Site
- Specified Buffer(s)
- X Bearing Reference Point

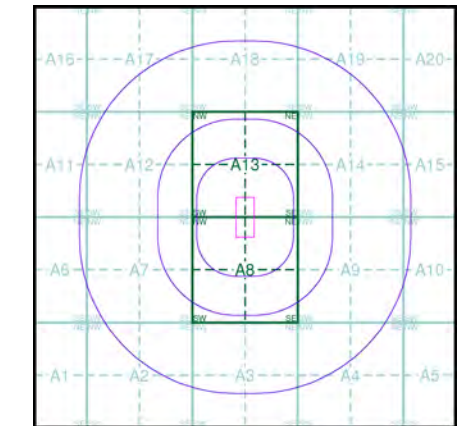
Urban Soil Chemistry Nickel

● BGS Urban Soil Chemistry Measured Concentration Values (mg/kg)

Nickel Concentrations mg/kg



Urban Soil Chemistry Nickel - Slice A

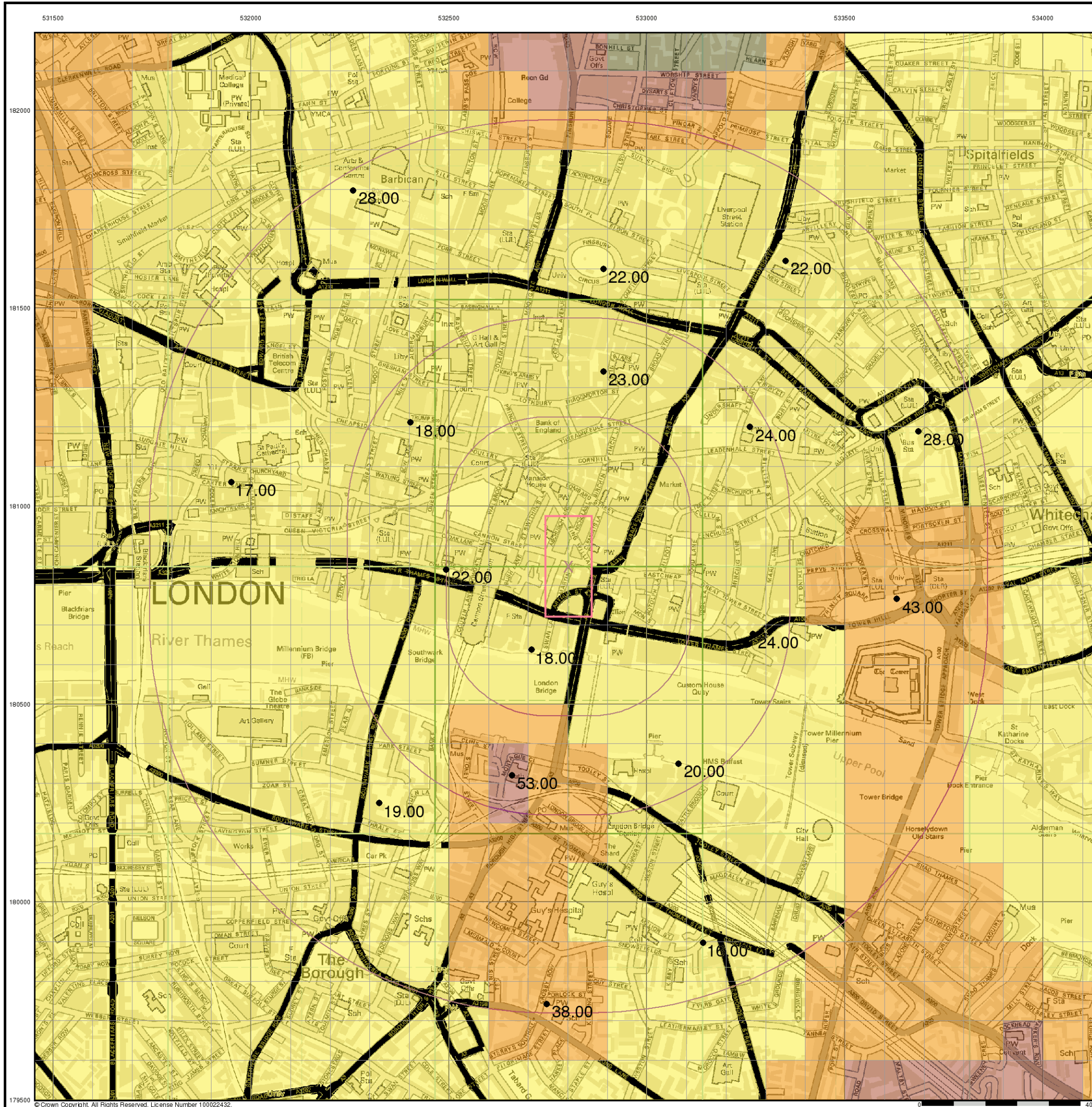


Order Details

Order Details: 49557448_1_1
 Customer Ref: 47067970
 National Grid Reference: 532800, 180850
 Slice: A
 Site Area (Ha): 2.99
 Search Buffer (m): 1000

Site Details

Site at 532803,180848



Order Details:

Order Number: 49557448

Customer Ref: 47067970

National Grid

Reference:

532800 180850

Slice: A

Site Area (Ha): 1000

Search Buffer:

Site Details: Site at 180848

A copy of the BGS Borehole Ordering Form is available to download from the Support section of www.envirocheck.co.uk

BGS Boreholes

Map ID:	Easting:	Northing:	Distance:	Quadrant Reference:	Quadrant Reference:	Bearing Ref:	BGS Reference:	Drilled Length (m):	Borehole Name:	Link to Borehole Scan:
	297	532850	180860	0 A13	SE	E	Tq38sw65	22.56	Cannon Street/King William Street	http://scans.bgs.ac.uk/sobi_scans/boreholes/1063321/
	298	532760	180860	0 A13	SW	W	Tq38sw444	146.46	110 Cannon Street	http://scans.bgs.ac.uk/sobi_scans/boreholes/1063826/
	298	532790	180840	0 A8	NW	SW	Tq38sw1832	70	Cannon Street E C 4 Bh4	http://scans.bgs.ac.uk/sobi_scans/boreholes/1065795/
	298	532800	180850	0 A13	SW	NW	Tq38sw2007	56	Cannon St Ec3 Bh1	http://scans.bgs.ac.uk/sobi_scans/boreholes/1066049/
	298	532730	180850	14 A13	SW	W	Tq38sw2810	197	Provincial House Duke & Ockenden Ltd	http://scans.bgs.ac.uk/sobi_scans/boreholes/1066984/
	299	532820	180780	0 A8	NE	S	Tq38sw522	Not Supplied	City King William St Bridge	Not Available
	300	532820	180720	0 A8	NE	S	Tq38sw1233,	16.76	Work 3 King William St Bridge	http://scans.bgs.ac.uk/sobi_scans/boreholes/1065051/
	300	532860	180720	0 A8	NE	SE	Tq38sw1233,	23.3	Work 5	http://scans.bgs.ac.uk/sobi_scans/boreholes/1065052/
	300	532860	180740	0 A8	NE	SE	Tq38sw4288	15	Regis House 3	http://scans.bgs.ac.uk/sobi_scans/boreholes/15624758/
	300	532850	180720	0 A8	NE	S	Tq38sw4291	25	Regis House 6	http://scans.bgs.ac.uk/sobi_scans/boreholes/15624765/
	300	532870	180720	9 A8	NE	SE	Tq38sw4290	20	Regis House 5c King William Street Bh1-	http://scans.bgs.ac.uk/sobi_scans/boreholes/15624763/
	300	532850	180700	20 A8	NE	S	Tq38sw1233,	16.75	6 Upper Thames Street/Lower Thames	http://scans.bgs.ac.uk/sobi_scans/boreholes/1065054/
	300	532845	180694	26 A8	NE	S	Tq38sw74	11.6	Street King William St Bridge	http://scans.bgs.ac.uk/sobi_scans/boreholes/1063330/
	300	532860	180690	30 A8	NE	S	Tq38sw1233,	17.02	Work 2 King William St Bridge	http://scans.bgs.ac.uk/sobi_scans/boreholes/1065050/
	300	532830	180690	30 A8	NE	S	Tq38sw1233,	23.26	Work 6 King William St Vaults	http://scans.bgs.ac.uk/sobi_scans/boreholes/1065053/
	300	532840	180670	50 A8	NE	S	Tq38sw2015	14.02	Bh2	http://scans.bgs.ac.uk/sobi_scans/boreholes/1066062/

301	532800	180920	0 A13	SW	N	Tq38sw1697	21 King William St Ec4 Bh1	http://scans.bgs.ac.uk/sobi_scans/boreholes/1065629/
301	532780	180920	0 A13	SW	N	Tq38sw1699	19.75 King William St Ec4 Bh3	http://scans.bgs.ac.uk/sobi_scans/boreholes/1065631/
302	532790	180940	0 A13	SW	N	Tq38sw1698	52.3 King William St Ec4 Bh2 Abchurch/Nicholas Lane	http://scans.bgs.ac.uk/sobi_scans/boreholes/1065630/
302	532800	180940	0 A13	SW	N	Tq38sw1716	85 Well.A Abchurch/Nicholas Lane	http://scans.bgs.ac.uk/sobi_scans/boreholes/1065652/
302	532800	180900	0 A13	SW	N	Tq38sw1717	88 Well.B	http://scans.bgs.ac.uk/sobi_scans/boreholes/1065653/
302	532750	180970	0 A13	SW	NW	Tq38sw2798	137.16 King William Street	http://scans.bgs.ac.uk/sobi_scans/boreholes/1066972/
302	532750	180970	0 A13	SW	NW	Tq38sw2799	189.58 King William Street	http://scans.bgs.ac.uk/sobi_scans/boreholes/1066973/
302	532840	180940	0 A13	SE	N	Tq38sw2800	137.16 King William Street 1	http://scans.bgs.ac.uk/sobi_scans/boreholes/1066974/
302	532840	180940	0 A13	SE	N	Tq38sw2801	137.76 King William Street 2	http://scans.bgs.ac.uk/sobi_scans/boreholes/1066975/
302	532780	180940	0 A13	SW	N	Tq38sw2820	137.16 King William Street	http://scans.bgs.ac.uk/sobi_scans/boreholes/1066994/
302	532810	180970	0 A13	SE	N	Tq38sw3347	147.52 Number Not Used	Not Available
302	532790	180930	0 A13	SW	N	Tq38sw3349	137.16 King William Street	http://scans.bgs.ac.uk/sobi_scans/boreholes/1067523/
302	532820	180980	5 A13	SE	N	Tq38sw2819	147.52 81 King William Street	http://scans.bgs.ac.uk/sobi_scans/boreholes/1066993/
303	532760	180800	0 A8	NW	SW	Tq38sw1831	88 Cannon Street E C 4 Bh3 King William Street	http://scans.bgs.ac.uk/sobi_scans/boreholes/1065794/
303	532790	180760	0 A8	NW	S	Tq38sw2812	152.4 House King William Street	http://scans.bgs.ac.uk/sobi_scans/boreholes/1066986/
303	532790	180760	0 A8	NW	S	Tq38sw2813	152.4 House	http://scans.bgs.ac.uk/sobi_scans/boreholes/1066987/
303	532720	180770	24 A8	NW	SW	Tq38sw2811	152.4 Norfolk House	http://scans.bgs.ac.uk/sobi_scans/boreholes/1066985/
304	532780	180810	0 A8	NW	SW	Tq38sw2008	10.25 Cannon St Ec3 Bh2 King William St Vaults	http://scans.bgs.ac.uk/sobi_scans/boreholes/1066050/
305	532850	180750	0 A8	NE	SE	Tq38sw2014	6.7 Bh1	http://scans.bgs.ac.uk/sobi_scans/boreholes/1066061/
305	532810	180730	0 A8	NE	S	Tq38sw4337	2.1 King William Street Tp2	http://scans.bgs.ac.uk/sobi_scans/boreholes/15948189/
305	532820	180750	0 A8	NE	S	Tq38sw4338	2.3 King William Street Tp3	http://scans.bgs.ac.uk/sobi_scans/boreholes/15948190/
305	532810	180760	0 A8	NE	S	Tq38sw4339	1.3 King William Street Tp4	http://scans.bgs.ac.uk/sobi_scans/boreholes/15948191/
306	532800	180730	0 A8	NW	S	Tq38sw2048,	14 King William St 1	http://scans.bgs.ac.uk/sobi_scans/boreholes/1066144/
306	532760	180710	10 A8	NW	S	Tq38sw1627	23.47 Swan Lane Bh5	http://scans.bgs.ac.uk/sobi_scans/boreholes/1065554/
306	532730	180750	14 A8	NW	SW	Tq38sw1786,	19.99 Upper Thames St, 4	http://scans.bgs.ac.uk/sobi_scans/boreholes/1065744/
306	532730	180710	18 A8	NW	SW	Tq38sw1628	18.59 Swan Lane Bh6	http://scans.bgs.ac.uk/sobi_scans/boreholes/1065555/
307	532810	180750	0 A8	NE	S	Tq38sw2048,	10.5 King William St 2	http://scans.bgs.ac.uk/sobi_scans/boreholes/1066145/
307	532830	180750	0 A8	NE	S	Tq38sw2048,	13.5 King William St 5	http://scans.bgs.ac.uk/sobi_scans/boreholes/1066148/
307	532810	180740	0 A8	NE	S	Tq38sw2048,	11.1 King William St 3	http://scans.bgs.ac.uk/sobi_scans/boreholes/1066146/
308	532780	180740	0 A8	NW	S	Tq38sw2048,	36 King William St 4	http://scans.bgs.ac.uk/sobi_scans/boreholes/1066147/
308	532820	180770	0 A8	NE	S	Tq38sw2048,	33 King William St 6	http://scans.bgs.ac.uk/sobi_scans/boreholes/1066149/

King William St House								
308	532820	180750	0 A8	NE	S	Tq38sw2048	44 Bh1-7	Not Available
308	532790	180750	0 A8	NW	S	Tq38sw3337	152.4 Number Not Used	Not Available
308	532790	180750	0 A8	NW	S	Tq38sw3338	152.4 Number Not Used	Not Available
309	532820	180890	0 A13	SE	N	Tq38sw2808	128 King William Street	http://scans.bgs.ac.uk/sobi_scans/boreholes/1066982/
309	532860	180870	0 A13	SE	E	Tq38sw3332	137.46 Number Not Used	Not Available
310	532840	180800	0 A8	NE	SE	Tq38sw2821	137.46 King William Street	http://scans.bgs.ac.uk/sobi_scans/boreholes/1066995/
310	532840	180760	0 A8	NE	SE	Tq38sw2822	152.4 Imrie House	http://scans.bgs.ac.uk/sobi_scans/boreholes/1066996/
311	532790	180720	0 A8	NW	S	Tq38sw4336	2.1 King William Street Tp1	http://scans.bgs.ac.uk/sobi_scans/boreholes/15948188/
312	532830	180750	0 A8	NE	S	Tq38sw4368 Not Supplied	King William Street House - Stage 11 8	Not Available
312	532830	180760	0 A8	NE	S	Tq38sw4369 Not Supplied	King William Street House - Stage 11 9	Not Available
312	532800	180760	0 A8	NW	S	Tq38sw4370 Not Supplied	King William Street House - Stage 11 10	Not Available
312	532790	180750	0 A8	NW	S	Tq38sw4371 Not Supplied	King William Street House - Stage 11 11	Not Available
312	532810	180730	0 A8	NE	S	Tq38sw4374 Not Supplied	King William Street House - Stage 11 14	Not Available
312	532820	180720	0 A8	NE	S	Tq38sw4375 Not Supplied	King William Street House - Stage 11 15	Not Available
312	532820	180730	0 A8	NE	S	Tq38sw4376 Not Supplied	King William Street House - Stage 11 16	Not Available
313	532770	180740	0 A8	NW	S	Tq38sw4372 Not Supplied	King William Street House - Stage 11 12	Not Available
313	532780	180730	0 A8	NW	S	Tq38sw4373 Not Supplied	King William Street House - Stage 11 13	Not Available
Phoenix Assurance Co,								
314	532740	180960	4 A13	SW	NW	Tq38sw3325	137.16 King William Street	Not Available
314	532740	180960	4 A13	SW	NW	Tq38sw3326	137.16 King William Street	http://scans.bgs.ac.uk/sobi_scans/boreholes/1067500/
Lombard Street/Nicholas								
315	532840	180980	5 A13	SE	N	Tq38sw1935	16.85 Lane Bh1	http://scans.bgs.ac.uk/sobi_scans/boreholes/1065937/
315	532840	181000	25 A13	SE	N	Tq38sw1919	21.03 21 Lombard St 1-4	http://scans.bgs.ac.uk/sobi_scans/boreholes/1065910/
Lombard Street/Nicholas								
316	532850	180980	5 A13	SE	N	Tq38sw1936	27 Lane Bh2	http://scans.bgs.ac.uk/sobi_scans/boreholes/1065938/
Lombard Street/Nicholas								
316	532880	180990	25 A13	SE	NE	Tq38sw1937	27.5 Lane Bh3	http://scans.bgs.ac.uk/sobi_scans/boreholes/1065939/

316	532890	180970	29 A13	SE	NE	Tq38sw1779	12.19	30-32 Lombard St Ec3 1	http://scans.bgs.ac.uk/sobi_scans/boreholes/1065731/
316	532910	180980	50 A13	SE	NE	Tq38sw1780	12.04	30-32 Lombard St Ec3 2	http://scans.bgs.ac.uk/sobi_scans/boreholes/1065732/
317	532860	180980	5 A13	SE	NE	Tq38sw3320	137.16	24 Lombard Street	http://scans.bgs.ac.uk/sobi_scans/boreholes/1067494/
317	532870	180990	18 A13	SE	NE	Tq38sw2789	137.16	Royal Insurance	http://scans.bgs.ac.uk/sobi_scans/boreholes/1066963/
317	532890	180950	29 A13	SE	NE	Tq38sw2803	137.16	Plough Court	http://scans.bgs.ac.uk/sobi_scans/boreholes/1066977/
317	532890	180950	29 A13	SE	NE	Tq38sw2804	152.4	Plough Court	http://scans.bgs.ac.uk/sobi_scans/boreholes/1066978/
318	532870	180880	9 A13	SE	NE	Tq38sw2807	137.46	King William Street	http://scans.bgs.ac.uk/sobi_scans/boreholes/1066981/
318	532880	180930	19 A13	SE	NE	Tq38sw3329	152.4	Number Not Used	Not Available
318	532890	180940	29 A13	SE	NE	Tq38sw3450	137.16	Number Not Used	Not Available
318	532900	180920	39 A13	SE	NE	Tq38sw2802	152.4	3 Lombard Court	http://scans.bgs.ac.uk/sobi_scans/boreholes/1066976/
318	532940	180950	79 A13	SE	NE	Tq38sw2825	129.84	39-40 Lombard Street	http://scans.bgs.ac.uk/sobi_scans/boreholes/1066999/
319	532870	180730	9 A8	NE	SE	Tq38sw4286	45.45	Regis House 1	http://scans.bgs.ac.uk/sobi_scans/boreholes/15624750/
319	532880	180720	19 A8	NE	SE	Tq38sw2815	167.64	45 King William Street	http://scans.bgs.ac.uk/sobi_scans/boreholes/1066989/
319	532880	180720	19 A8	NE	SE	Tq38sw2816	182.88	45 King William Street	http://scans.bgs.ac.uk/sobi_scans/boreholes/1066990/
319	532880	180710	22 A8	NE	SE	Tq38sw3340	182.88	Number Not Used	Not Available
320	532880	180730	19 A8	NE	SE	Tq38sw4289	15.5	Regis House 4	http://scans.bgs.ac.uk/sobi_scans/boreholes/15624760/
320	532890	180740	29 A8	NE	SE	Tq38sw4287	28.45	Regis House 2	http://scans.bgs.ac.uk/sobi_scans/boreholes/15624756/
321	532720	180800	24 A8	NW	SW	Tq38sw1786,	20.12	Upper Thames St, 3	http://scans.bgs.ac.uk/sobi_scans/boreholes/1065743/
321	532720	180780	24 A8	NW	SW	Tq38sw1786	20.42	Upper Thames St Bh1-5	Not Available
321	532710	180780	34 A8	NW	SW	Tq38sw1786,	20.3	Upper Thames St, 2	http://scans.bgs.ac.uk/sobi_scans/boreholes/1065742/
321	532690	180780	54 A8	NW	SW	Tq38sw1786,	20.3	Upper Thames St, 1	http://scans.bgs.ac.uk/sobi_scans/boreholes/1065741/
321	532680	180810	64 A8	NW	W	Tq38sw1594	23.35	Street 1-7	Not Available
322	532720	180760	24 A8	NW	SW	Tq38sw3336	152.4	Number Not Used	Not Available
322	532710	180720	34 A8	NW	SW	Tq38sw1746,	30.49	Mandial House 1	http://scans.bgs.ac.uk/sobi_scans/boreholes/1065686/
City Of London Brewery									
322	532680	180730	64 A8	NW	SW	Tq38sw440	136.7	Thames St London	http://scans.bgs.ac.uk/sobi_scans/boreholes/1063822/
322	532650	180690	99 A8	NW	SW	Tq38sw1746	30.48	Mondial House Bh1-14	Not Available
323	532840	181000	25 A13	SE	N	Tq38sw972/(7.62	Lombard St 1	http://scans.bgs.ac.uk/sobi_scans/boreholes/1064668/
323	532840	181000	25 A13	SE	N	Tq38sw972/(/	8.22	Lombard Street Bh1-4	http://scans.bgs.ac.uk/sobi_scans/boreholes/1064669/
324	532720	180980	25 A13	SW	NW	Tq38sw5071	Not Supplied	Chetwynd House King William Street 1	Not Available
324	532730	181000	29 A13	SW	NW	Tq38sw5072	Not Supplied	Chetwynd House King William Street 2	Not Available
324	532750	181020	45 A13	SW	N	Tq38sw5073	Not Supplied	Chetwynd House King William Street 3	Not Available
325	532890	180860	29 A13	SE	E	Tq38sw2805	198.12	King William Street	http://scans.bgs.ac.uk/sobi_scans/boreholes/1066979/
325	532890	180910	29 A13	SE	NE	Tq38sw3328	152.4	Number Not Used	Not Available

325	532890	180850	29 A13	SE	E	Tq38sw3330	198.12	Number Not Used	Not Available
325	532920	180870	59 A13	SE	E	Tq38sw382	137.16	Hong Kong & Shanghai Bank London	http://scans.bgs.ac.uk/sobi_scans/boreholes/1063752/
325	532970	180870	109 A13	SE	E	Tq38sw2806	167.64	51-54 Gracechurch Street	http://scans.bgs.ac.uk/sobi_scans/boreholes/1066980/
326	532750	181010	35 A13	SW	N	Tq38sw2795	137.76	1-2 King William Street	http://scans.bgs.ac.uk/sobi_scans/boreholes/1066969/
327	532710	180990	38 A13	SW	NW	Tq38sw1981	18	St Swithins Lane	http://scans.bgs.ac.uk/sobi_scans/boreholes/1066014/
327	532680	180990	66 A13	SW	NW	Tq38sw1954,	13.72	St. Swithens Lane 9	http://scans.bgs.ac.uk/sobi_scans/boreholes/1065982/
327	532700	181030	71 A13	SW	NW	Tq38sw1840	15.24	13-16 George Street Ec4	http://scans.bgs.ac.uk/sobi_scans/boreholes/1065803/
328	532750	180680	40 A8	NW	S	Tq38sw1625	12.64	1-5	http://scans.bgs.ac.uk/sobi_scans/boreholes/1065552/
328	532730	180680	43 A8	NW	SW	Tq38sw1626	16.76	Swan Lane Bh3	http://scans.bgs.ac.uk/sobi_scans/boreholes/1065553/
328	532700	180680	60 A8	NW	SW	Tq38sw1746,	17.68	Swan Lane Bh4	http://scans.bgs.ac.uk/sobi_scans/boreholes/1065553/
328	532740	180650	71 A8	NW	S	Tq38sw1623	16.78	Mandial House 7	http://scans.bgs.ac.uk/sobi_scans/boreholes/1065689/
328	532700	180660	75 A8	NW	SW	Tq38sw1746,	16.78	Swan Lane Bh1	http://scans.bgs.ac.uk/sobi_scans/boreholes/1065550/
328	532700	180660	75 A8	NW	SW	Tq38sw1746,	15.24	Mandial House 11	http://scans.bgs.ac.uk/sobi_scans/boreholes/1065691/
329	532840	180670	50 A8	NE	S	Tq38sw787	32.76	Proposed Widening Of London Bridge Bh1	http://scans.bgs.ac.uk/sobi_scans/boreholes/1064436/
329	532790	180660	60 A8	NW	S	Tq38sw3451	72.23	Number Not Used	Not Available
329	532800	180640	80 A8	NW	S	Tq38sw445	72.23	Fishmongers Hall London Bridge	http://scans.bgs.ac.uk/sobi_scans/boreholes/1063827/
329	532820	180620	100 A8	NE	S	Tq38sw788	30.48	Proposed Widening Of London Bridge Bh2	http://scans.bgs.ac.uk/sobi_scans/boreholes/1064437/
329	532800	180590	130 A8	NW	S	Tq38sw790	42.06	Proposed Widening Of London Bridge Bh4	http://scans.bgs.ac.uk/sobi_scans/boreholes/1064439/
330	532722	180672	53 A8	NW	SW	Tq38sw368	7.62	Allhallows Lane London	http://scans.bgs.ac.uk/sobi_scans/boreholes/1063733/
331	532690	180770	54 A8	NW	SW	Tq38sw1786,	8.93	E C 4	http://scans.bgs.ac.uk/sobi_scans/boreholes/1065745/
332	532690	180870	54 A13	SW	W	Tq38sw2809	167.64	Upper Thames St, 5	http://scans.bgs.ac.uk/sobi_scans/boreholes/1066983/
332	532680	180830	64 A8	NW	W	Tq38sw1594,	30.97	90-96 Cannon Street	http://scans.bgs.ac.uk/sobi_scans/boreholes/1065507/
332	532670	180870	74 A13	SW	W	Tq38sw1980	46.1	152 Upper Thames St 1	http://scans.bgs.ac.uk/sobi_scans/boreholes/1065507/
332	532660	180870	84 A13	SW	W	Tq38sw665//	34.74	Bush Lane House Bh1	http://scans.bgs.ac.uk/sobi_scans/boreholes/1066013/
333	532920	180700	63 A8	NE	SE	Tq38sw2492	40	Cannon St Station 1 Monument	http://scans.bgs.ac.uk/sobi_scans/boreholes/1064165/
333	532920	180700	63 A8	NE	SE	Tq38sw2492	40	Development Y	http://scans.bgs.ac.uk/sobi_scans/boreholes/1066666/
333	532950	180670	103 A8	NE	SE	Tq38sw1217	47.25	Billingsgate Market Bh1	http://scans.bgs.ac.uk/sobi_scans/boreholes/1065020/
333	532980	180640	144 A8	NE	SE	Tq38sw1221	59.6	Billingsgate Market Bh5	http://scans.bgs.ac.uk/sobi_scans/boreholes/1065024/
334	532880	180660	63 A8	NE	S	Tq38sw2946	153.61	Fresh Wharf 3	http://scans.bgs.ac.uk/sobi_scans/boreholes/1067120/
334	532860	180630	90 A8	NE	S	Tq38sw2945	152.7	Fresh Wharf 2	http://scans.bgs.ac.uk/sobi_scans/boreholes/1067119/
334	532870	180630	91 A8	NE	S	Tq38sw2944	152.4	Fresh Wharf 1	http://scans.bgs.ac.uk/sobi_scans/boreholes/1067118/

335	532850	181040	65 A13	SE	N	Tq38sw2790	214.27	67 Lombard Street	http://scans.bgs.ac.uk/sobi_scans/boreholes/1066964/
335	532860	181050	75 A13	SE	N	Tq38sw3447	214.27	Number Not Used	Not Available
336	532840	181040	65 A13	SE	N	Tq38sw3322	64	67 Lombard Street St Marks Church	http://scans.bgs.ac.uk/sobi_scans/boreholes/1067496/
336	532800	181050	75 A13	SW	N	Tq38sw101	85.95	Lombard Street	http://scans.bgs.ac.uk/sobi_scans/boreholes/1063357/
336	532820	181070	95 A13	SE	N	Tq38sw2791	152	68 Lombard Street Commercial Union	http://scans.bgs.ac.uk/sobi_scans/boreholes/1066965/
336	532830	181080	105 A13	SE	N	Tq38sw2792	156	Assurance	http://scans.bgs.ac.uk/sobi_scans/boreholes/1066966/
336	532790	181090	115 A13	SW	N	Tq38sw3448	152.4	Number Not Used	Not Available
336	532800	181090	115 A13	SW	N	Tq38sw3449	243.84	Number Not Used Monument Street	Not Available
337	532930	180730	69 A8	NE	SE	Tq38sw4378	Not Supplied	London 2	Not Available
337	532940	180750	79 A8	NE	SE	Tq38sw4377	Not Supplied	London 1	Not Available
338	532670	180790	74 A8	NW	SW	Tq38sw1594,	30.48	152 Upper Thames St 3	http://scans.bgs.ac.uk/sobi_scans/boreholes/1065508/
339	532720	180650	74 A8	NW	SW	Tq38sw1624	31.39	Swan Lane Bh2	http://scans.bgs.ac.uk/sobi_scans/boreholes/1065551/
340	532670	180720	74 A8	NW	SW	Tq38sw1746,	18.29	Mandial House 3	http://scans.bgs.ac.uk/sobi_scans/boreholes/1065687/
340	532640	180680	112 A8	NW	SW	Tq38sw1746,	16.76	Mandial House 9	http://scans.bgs.ac.uk/sobi_scans/boreholes/1065690/
340	532630	180700	116 A8	NW	SW	Tq38sw1746,	16.15	Mandial House 6	http://scans.bgs.ac.uk/sobi_scans/boreholes/1065688/
341	532670	180970	74 A13	SW	NW	Tq38sw1954,	17.68	St. Swithens Lane 1	http://scans.bgs.ac.uk/sobi_scans/boreholes/1065974/
341	532670	180960	74 A13	SW	NW	Tq38sw1954,	10.36	St. Swithens Lane 8	http://scans.bgs.ac.uk/sobi_scans/boreholes/1065981/
341	532650	181000	98 A13	SW	NW	Tq38sw1954,	12.19	St. Swithens Lane 7	http://scans.bgs.ac.uk/sobi_scans/boreholes/1065980/
341	532650	181000	98 A13	SW	NW	Tq38sw1954	17.67	St Swithins Lane Bh1-9	Not Available
341	532630	180970	114 A13	SW	NW	Tq38sw1954,	10.97	St. Swithens Lane 6	http://scans.bgs.ac.uk/sobi_scans/boreholes/1065979/
342	532940	180720	79 A8	NE	SE	Tq38sw2265	30	Monument Street 4 Monument	http://scans.bgs.ac.uk/sobi_scans/boreholes/1066438/
342	532940	180730	79 A8	NE	SE	Tq38sw2491	25	Development X	http://scans.bgs.ac.uk/sobi_scans/boreholes/1066665/
343	532660	180930	84 A13	SW	NW	Tq38sw1856	10	105-109 Cannon St 2	http://scans.bgs.ac.uk/sobi_scans/boreholes/1065824/
344	532900	180640	89 A8	NE	SE	Tq38sw1223	17.25	Billingsgate Market Bh8	http://scans.bgs.ac.uk/sobi_scans/boreholes/1065026/
345	532650	180920	94 A13	SW	NW	Tq38sw1855	49	105-109 Cannon St 1	http://scans.bgs.ac.uk/sobi_scans/boreholes/1065823/
345	532620	180930	124 A13	SW	NW	Tq38sw441	137.16	Salters Hall Cnnon Street	http://scans.bgs.ac.uk/sobi_scans/boreholes/1063823/
345	532610	180890	134 A13	SW	W	Tq38sw665/†	53.34	Cannon St Station 13	http://scans.bgs.ac.uk/sobi_scans/boreholes/1064167/
346	532960	180730	99 A8	NE	SE	Tq38sw2348	20	Billingsgate 7	http://scans.bgs.ac.uk/sobi_scans/boreholes/1066521/
346	532980	180720	119 A8	NE	SE	Tq38sw2266	30	Monument Street 5	http://scans.bgs.ac.uk/sobi_scans/boreholes/1066439/
346	532980	180710	120 A8	NE	SE	Tq38sw2347	20	Billingsgate 6	http://scans.bgs.ac.uk/sobi_scans/boreholes/1066520/
346	532990	180740	129 A8	NE	SE	Tq38sw1028,	26.8	Monument St 2	http://scans.bgs.ac.uk/sobi_scans/boreholes/1064746/
346	533000	180720	139 A8	NE	SE	Tq38sw2264	30	Monument Street 3	http://scans.bgs.ac.uk/sobi_scans/boreholes/1066437/
346	533010	180730	149 A8	NE	SE	Tq38sw2263	15.5	Monument Street 2	http://scans.bgs.ac.uk/sobi_scans/boreholes/1066436/
346	533030	180730	169 A8	NE	SE	Tq38sw2262	30	Monument Street 1	http://scans.bgs.ac.uk/sobi_scans/boreholes/1066435/

347	532840	180620	100 A8	NE	S	Tq38sw1111	23.01 London Bridge P,D,B Proposed Widening Of	http://scans.bgs.ac.uk/sobi_scans/boreholes/1064863/
347	532810	180590	130 A8	NE	S	Tq38sw789	29.26 London Bridge Bh3	http://scans.bgs.ac.uk/sobi_scans/boreholes/1064438/
348	532710	181070	101 A13	SW	NW	Tq38sw2796	121.92 596 Lombard Street	http://scans.bgs.ac.uk/sobi_scans/boreholes/1066970/
348	532710	181070	101 A13	SW	NW	Tq38sw3075	121.92 5-6 Lombard Street	Not Available
348	532710	181070	101 A13	SW	NW	Tq38sw3070	121.92 5-6 Lombard Street St Mary Woolnoth,	http://scans.bgs.ac.uk/sobi_scans/boreholes/1067244/
348	532740	181090	116 A13	SW	N	Tq38sw3074	85.95 Lombard Street	http://scans.bgs.ac.uk/sobi_scans/boreholes/1067248/
349	532640	180820	104 A8	NW	W	Tq38sw665/£	18.29 Cannon St Station 2	http://scans.bgs.ac.uk/sobi_scans/boreholes/1064166/
							Br (Sr) Cannon St Station	
349	532600	180800	144 A8	NW	W	Tq38sw665/£	18.47 City Of London	http://scans.bgs.ac.uk/sobi_scans/boreholes/1064168/
							Br (Sr) Cannon St Station	
349	532600	180800	144 A8	NW	W	Tq38sw666/£	10.05 City Of London	http://scans.bgs.ac.uk/sobi_scans/boreholes/1064169/
349	532570	180760	174 A8	NW	W	Tq38sw667/£	22.86 Cannon St Station Rb1	http://scans.bgs.ac.uk/sobi_scans/boreholes/1064170/
350	532640	180990	106 A13	SW	NW	Tq38sw1954,	7.01 St. Swithens Lane 3	http://scans.bgs.ac.uk/sobi_scans/boreholes/1065976/
351	532650	180670	107 A8	NW	SW	Tq38sw1746,	16.15 Mandial House 13	http://scans.bgs.ac.uk/sobi_scans/boreholes/1065692/
352	532980	180750	119 A8	NE	SE	Tq38sw1028,	31.35 Monument St 1	http://scans.bgs.ac.uk/sobi_scans/boreholes/1064745/
352	532980	180730	119 A8	NE	SE	Tq38sw1028,	31.41 Monument St 3	http://scans.bgs.ac.uk/sobi_scans/boreholes/1064747/
							Monument Street E.C.3	
352	532990	180760	129 A8	NE	SE	Tq38sw1028	34 Bhs1-4	Not Available
352	533000	180760	139 A8	NE	SE	Tq38sw1028,	34.5 Monument St 4	http://scans.bgs.ac.uk/sobi_scans/boreholes/1064748/
							National Provident	
353	532980	180880	119 A13	SE	E	Tq38sw1841	9.63 Instituion Bh1-2 Red Bull Wharf (150 Yards West Of London	http://scans.bgs.ac.uk/sobi_scans/boreholes/1065804/
							Bridge)	
354	532690	180610	123 A8	NW	SW	Tq38sw99	5.03 Bridge)	http://scans.bgs.ac.uk/sobi_scans/boreholes/1063355/
355	532620	180990	125 A13	SW	NW	Tq38sw1954,	16.15 St. Swithens Lane 2	http://scans.bgs.ac.uk/sobi_scans/boreholes/1065975/
355	532620	181010	129 A13	SW	NW	Tq38sw1954,	12.5 St. Swithens Lane 5	http://scans.bgs.ac.uk/sobi_scans/boreholes/1065978/
355	532610	180980	135 A13	SW	NW	Tq38sw1954,	10.52 St. Swithens Lane 4	http://scans.bgs.ac.uk/sobi_scans/boreholes/1065977/
356	532810	181100	125 A13	SE	N	Tq38sw2793	152.4 Cornhill	http://scans.bgs.ac.uk/sobi_scans/boreholes/1066967/
356	532810	181100	125 A13	SE	N	Tq38sw2794	243.84 71 Lombard Street	http://scans.bgs.ac.uk/sobi_scans/boreholes/1066968/
356	532790	181120	145 A13	SW	N	Tq38sw3288	198.12 Royal Exchange, Cornhill	http://scans.bgs.ac.uk/sobi_scans/boreholes/1067462/
356	532810	181120	145 A13	SE	N	Tq38sw3289	161.54 Royal Exchange, Cornhill	http://scans.bgs.ac.uk/sobi_scans/boreholes/1067463/
357	532990	180960	129 A13	SE	NE	Tq38sw442	137.16 170 Fenchurch Street	http://scans.bgs.ac.uk/sobi_scans/boreholes/1063824/
							Gracechurch/Fenchurch	
357	532990	180960	129 A13	SE	NE	Tq38sw2010	44.5 St Bh5	http://scans.bgs.ac.uk/sobi_scans/boreholes/1066052/
							Gracechurch/Fenchurch	
357	532990	180980	130 A13	SE	NE	Tq38sw2009	44.89 St Bh4	http://scans.bgs.ac.uk/sobi_scans/boreholes/1066051/
358	532990	180800	129 A8	NE	E	Tq38sw1160	18.59 Monument Station 5	http://scans.bgs.ac.uk/sobi_scans/boreholes/1064914/

							East Cheap/St Mary At		
358	533030	180820	169 A8	NE	E	Tq38sw64	21.49 Hill	http://scans.bgs.ac.uk/sobi_scans/boreholes/1063320/	
359	532980	181050	141 A13	SE	NE	Tq38sw2787	137 Number Not Used Hong Kong Shanghai	Not Available	
359	532980	181050	141 A13	SE	NE	Tq38sw2788	69 Bank	http://scans.bgs.ac.uk/sobi_scans/boreholes/1066962/	
							Br (Sr) Cannon St Station		
360	532600	180800	144 A8	NW	W	Tq38sw667//	8.72 City Of London	http://scans.bgs.ac.uk/sobi_scans/boreholes/1064174/	
							Southern Ho. Dowgate		
360	532600	180850	144 A13	SW	W	Tq38sw1124,	9.14 Hill 1	http://scans.bgs.ac.uk/sobi_scans/boreholes/1064876/	
							Cannon Street Stations		
360	532600	180850	144 A13	SW	W	Tq38sw1124,	9.39 Bh1-3	http://scans.bgs.ac.uk/sobi_scans/boreholes/1064877/	
							Guardian Royal		
361	532850	181120	145 A13	SE	N	Tq38sw4677 Not Supplied	Exchange Tp5	Not Available	
							Guardian Royal		
361	532850	181120	145 A13	SE	N	Tq38sw4681 Not Supplied	Exchange 3	Not Available	
							Guardian Royal		
361	532870	181150	176 A13	SE	N	Tq38sw4678 Not Supplied	Exchange Tp8	Not Available	
							Guardian Royal		
361	532870	181150	176 A13	SE	N	Tq38sw4682 Not Supplied	Exchange 4	Not Available	
362	532610	180660	147 A8	NW	SW	Tq38sw1746,	30.48 Mandial House 14a	http://scans.bgs.ac.uk/sobi_scans/boreholes/1065693/	
363	532650	181090	149 A13	SW	NW	Tq38sw53	16.36 Mansion House	http://scans.bgs.ac.uk/sobi_scans/boreholes/1063309/	
							Gracechurch/Fenchurch		
364	533010	180970	149 A13	SE	NE	Tq38sw1886	20.12 St Bh1,1a	http://scans.bgs.ac.uk/sobi_scans/boreholes/1065866/	
							Gracechurch/Fenchurch		
364	533040	180950	179 A13	SE	NE	Tq38sw1887	19.88 St Bh2	http://scans.bgs.ac.uk/sobi_scans/boreholes/1065867/	
							Gracechurch/Fenchurch		
364	533040	180970	179 A13	SE	NE	Tq38sw1888	20.35 St Bh3	http://scans.bgs.ac.uk/sobi_scans/boreholes/1065868/	
365	533000	180660	152 A8	NE	SE	Tq38sw1218	30.7 Billingsgate Market Bh2	http://scans.bgs.ac.uk/sobi_scans/boreholes/1065021/	
366	532860	181130	155 A13	SE	N	Tq38sw3287	152.85 Royal Exchange, Cornhill	http://scans.bgs.ac.uk/sobi_scans/boreholes/1067461/	
366	532890	181170	198 A13	SE	N	Tq38sw3284	140.2 1-2 Threadneedle Street	http://scans.bgs.ac.uk/sobi_scans/boreholes/1067458/	
367	532960	180600	156 A8	NE	SE	Tq38sw1225	41 Billingsgate Market Bh10	http://scans.bgs.ac.uk/sobi_scans/boreholes/1065028/	
368	533020	180720	159 A8	NE	SE	Tq38sw2023	10 Lovat Lane Ec3 Bh1	http://scans.bgs.ac.uk/sobi_scans/boreholes/1066094/	
369	532980	181080	159 A13	SE	NE	Tq38sw3488	12.19 Gracechurch Street 1	http://scans.bgs.ac.uk/sobi_scans/boreholes/1067662/	
369	533000	181070	169 A13	SE	NE	Tq38sw3489	12.19 Gracechurch Street 2	http://scans.bgs.ac.uk/sobi_scans/boreholes/1067663/	
369	532990	181100	180 A13	SE	NE	Tq38sw3490	24.38 Gracechurch Street 3	http://scans.bgs.ac.uk/sobi_scans/boreholes/1067664/	
369	533010	181090	189 A13	SE	NE	Tq38sw3491	24.38 Gracechurch Street 4	http://scans.bgs.ac.uk/sobi_scans/boreholes/1067665/	
							Cannon Street/Dowgate		
370	532580	180910	164 A13	SW	W	Tq38sw66	19.25 Hill	http://scans.bgs.ac.uk/sobi_scans/boreholes/1063322/	

370	532560	180930	184 A13	SW	W	Tq38sw1944	19.8	70-74 Cannon St Ec4 Guardian Royal	http://scans.bgs.ac.uk/sobi_scans/boreholes/1065961/
371	532780	181140	165 A13	SW	N	Tq38sw4674 Not Supplied		Exchange Tp1 Guardian Royal	Not Available
371	532790	181140	165 A13	SW	N	Tq38sw4679 Not Supplied		Exchange 1 Guardian Royal	Not Available
371	532810	181160	185 A13	SE	N	Tq38sw4675 Not Supplied		Exchange Tp3 Guardian Royal	Not Available
371	532810	181160	185 A13	SE	N	Tq38sw4676 Not Supplied		Exchange Tp4 Guardian Royal	Not Available
371	532810	181160	185 A13	SE	N	Tq38sw4680 Not Supplied		Exchange 2	Not Available
372	533030	180780	169 A8	NE	E	Tq38sw2024	31	Lovat Lane Ec3 Bh3	http://scans.bgs.ac.uk/sobi_scans/boreholes/1066095/
373	532570	180730	174 A8	NW	SW	Tq38sw667/E	22.86	Cannon St Station Rb2	http://scans.bgs.ac.uk/sobi_scans/boreholes/1064171/
373	532560	180710	185 A8	NW	SW	Tq38sw667/C	22.86	Cannon St Station Rb3 Dowgate Public Depot	http://scans.bgs.ac.uk/sobi_scans/boreholes/1064172/
373	532530	180720	214 A8	NW	SW	Tq38sw1618,	17.37	13	http://scans.bgs.ac.uk/sobi_scans/boreholes/1065535/
374	532940	181130	174 A13	SE	NE	Tq38sw3291	137.16	75/77 Cornhill	http://scans.bgs.ac.uk/sobi_scans/boreholes/1067465/
374	532920	181140	176 A13	SE	N	Tq38sw3290	121.92	78-80 Corn Hill	http://scans.bgs.ac.uk/sobi_scans/boreholes/1067464/
374	532940	181170	211 A13	SE	NE	Tq38sw3286	182.88	5 Threadneedle Street London City & Midland	http://scans.bgs.ac.uk/sobi_scans/boreholes/1067460/
374	532940	181180	220 A13	SE	N	Tq38sw421	152.4	Bank London	http://scans.bgs.ac.uk/sobi_scans/boreholes/1063802/
374	532950	181180	224 A13	SE	NE	Tq38sw3285	161.54	5 Threadneedle Street City Of London Club Old	http://scans.bgs.ac.uk/sobi_scans/boreholes/1067459/
374	532950	181200	242 A13	NE	NE	Tq38sw425	152.4	Broad St London	http://scans.bgs.ac.uk/sobi_scans/boreholes/1063806/
374	532950	181210	252 A13	NE	N	Tq38sw3436	152.4	43 Threadneedle Street	http://scans.bgs.ac.uk/sobi_scans/boreholes/1067610/
374	532950	181210	252 A13	NE	N	Tq38sw3437	152.4	43 Threadneedle Street Guard Room Bnk Of	http://scans.bgs.ac.uk/sobi_scans/boreholes/1067611/
375	532750	181150	175 A13	SW	N	Tq38sw393	8.89	England London	http://scans.bgs.ac.uk/sobi_scans/boreholes/1063767/
376	532570	181000	176 A13	SW	NW	Tq38sw523 Not Supplied		Bucklesbury House City	Not Available
377	532680	181140	177 A13	SW	NW	Tq38sw3270	182.88	Princes Street	http://scans.bgs.ac.uk/sobi_scans/boreholes/1067444/
377	532680	181140	177 A13	SW	NW	Tq38sw3271	152.4	Princes Street	http://scans.bgs.ac.uk/sobi_scans/boreholes/1067445/
377	532680	181140	177 A13	SW	NW	Tq38sw3272	182.88	Princes Street Proposed Widening Of	http://scans.bgs.ac.uk/sobi_scans/boreholes/1067446/
378	532800	180540	180 A8	NW	S	Tq38sw791	41.76	London Bridge Bh5	http://scans.bgs.ac.uk/sobi_scans/boreholes/1064440/
379	533030	180660	180 A8	NE	SE	Tq38sw1219	10.18	Billingsgate Market Bh3 Old Billingsgate Market	http://scans.bgs.ac.uk/sobi_scans/boreholes/1065022/
379	533040	180650	193 A8	NE	SE	Tq38sw3054	20.5	104	http://scans.bgs.ac.uk/sobi_scans/boreholes/1067228/

379	533060	180680	203 A8	NE	SE	Tq38sw2026	15.5 Lovat Lane Ec3 Bh5	http://scans.bgs.ac.uk/sobi_scans/boreholes/1066097/
380	533030	181040	182 A13	SE	NE	Tq38sw3446	213.36 Number Not Used	Not Available
380	533040	181050	195 A13	SE	NE	Tq38sw2786	213.36 55 Grace Church Street	http://scans.bgs.ac.uk/sobi_scans/boreholes/1066960/
381	532580	181060	185 A13	SW	NW	Tq38sw2797	105 11 Queen Victoria Street	http://scans.bgs.ac.uk/sobi_scans/boreholes/1066971/
382	533000	181100	187 A13	SE	NE	Tq38sw2834	213.36 9 Gracechurch Streetc	http://scans.bgs.ac.uk/sobi_scans/boreholes/1067008/
382	533000	181100	187 A13	SE	NE	Tq38sw3073	182.88 4 Bishopsgate Proposed Widening Of	http://scans.bgs.ac.uk/sobi_scans/boreholes/1067247/
383	532800	180530	190 A8	NW	S	Tq38sw792	28.65 London Bridge Bh6	http://scans.bgs.ac.uk/sobi_scans/boreholes/1064441/
384	533000	180590	191 A8	NE	SE	Tq38sw1226	20 Billingsgate Market Bh11	http://scans.bgs.ac.uk/sobi_scans/boreholes/1065029/
384	533030	180620	197 A8	NE	SE	Tq38sw1224	15 Billingsgate Market Bh9 Old Billingsgate Market	http://scans.bgs.ac.uk/sobi_scans/boreholes/1065027/
384	533030	180600	208 A8	NE	SE	Tq38sw3052	25 102 Old Billingsgate Market	http://scans.bgs.ac.uk/sobi_scans/boreholes/1067226/
384	533050	180620	214 A8	NE	SE	Tq38sw3051	20 101 Old Billingsgate Market	http://scans.bgs.ac.uk/sobi_scans/boreholes/1067225/
384	533050	180610	219 A8	NE	SE	Tq38sw3053	15.5 103	http://scans.bgs.ac.uk/sobi_scans/boreholes/1067227/
384	533040	180580	228 A8	NE	SE	Tq38sw1112	18.29 Billingsgate Market Bh1	http://scans.bgs.ac.uk/sobi_scans/boreholes/1064864/
384	533070	180580	252 A8	NE	SE	Tq38sw1113	15.85 Billingsgate Market Bh3 Poultry Midland Bank	http://scans.bgs.ac.uk/sobi_scans/boreholes/1064865/
385	532600	181100	191 A13	SW	NW	Tq38sw1621	18.29 Bh1,2 Old Billingsgate Market	http://scans.bgs.ac.uk/sobi_scans/boreholes/1065541/
386	533040	180650	193 A8	NE	SE	Tq38sw3058	2 Tp4 Old Billingsgate Market	http://scans.bgs.ac.uk/sobi_scans/boreholes/1067232/
386	533040	180630	201 A8	NE	SE	Tq38sw3060	3 Tp6 Old Billingsgate Market	http://scans.bgs.ac.uk/sobi_scans/boreholes/1067234/
386	533050	180620	214 A8	NE	SE	Tq38sw3056	3 Tp1 Old Billingsgate Market	http://scans.bgs.ac.uk/sobi_scans/boreholes/1067230/
386	533050	180610	219 A8	NE	SE	Tq38sw3057	3 Tp3 Old Billingsgate Market	http://scans.bgs.ac.uk/sobi_scans/boreholes/1067231/
386	533070	180650	221 A8	NE	SE	Tq38sw3059	3.5 Tp5 Old Billingsgate Market	http://scans.bgs.ac.uk/sobi_scans/boreholes/1067233/
386	533070	180630	228 A8	NE	SE	Tq38sw3061	3 Tp7	http://scans.bgs.ac.uk/sobi_scans/boreholes/1067235/
386	533080	180650	230 A8	NE	SE	Tq38sw1222	10 Billingsgate Market Bh7 Old Billingsgate Market	http://scans.bgs.ac.uk/sobi_scans/boreholes/1065025/
386	533080	180620	241 A8	NE	SE	Tq38sw3062	2.3 Tp8	http://scans.bgs.ac.uk/sobi_scans/boreholes/1067236/

387	532550	180780	194 A8	NW	W	Tq38sw1618,	19.08 Dowgate Public Depot 1 Dowgate Hill/College	http://scans.bgs.ac.uk/sobi_scans/boreholes/1065533/
388	532550	180790	194 A8	NW	W	Tq38sw67	9.5 Street Dowgate Dock Cousins	http://scans.bgs.ac.uk/sobi_scans/boreholes/1063323/
388	532540	180760	204 A8	NW	W	Tq38sw1806	8.53 Lane Bh60	http://scans.bgs.ac.uk/sobi_scans/boreholes/1065769/
388	532510	180740	234 A8	NW	W	Tq38sw73	8.66 Cannon Street Station	http://scans.bgs.ac.uk/sobi_scans/boreholes/1063329/
389	532730	181170	196 A13	SW	N	Tq38sw414	101.95 Bank Of England London	http://scans.bgs.ac.uk/sobi_scans/boreholes/1063791/
389	532750	181210	235 A13	NW	N	Tq38sw43	101.95 Bank Of England	http://scans.bgs.ac.uk/sobi_scans/boreholes/1063299/
389	532760	181230	255 A13	NW	N	Tq38sw3274	158.64 Bank Of England	http://scans.bgs.ac.uk/sobi_scans/boreholes/1067448/
389	532760	181230	255 A13	NW	N	Tq38sw3275	243.84 Bank Of England	http://scans.bgs.ac.uk/sobi_scans/boreholes/1067449/
389	532760	181230	255 A13	NW	N	Tq38sw3276	243.84 Bank Of England	http://scans.bgs.ac.uk/sobi_scans/boreholes/1067450/
389	532760	181230	255 A13	NW	N	Tq38sw3277	182.88 Bank Of England	http://scans.bgs.ac.uk/sobi_scans/boreholes/1067451/
389	532760	181230	255 A13	NW	N	Tq38sw3279	243.84 Bank Of England	http://scans.bgs.ac.uk/sobi_scans/boreholes/1067453/
389	532760	181230	255 A13	NW	N	Tq38sw3280	243.84 Bank Of England	http://scans.bgs.ac.uk/sobi_scans/boreholes/1067454/
389	532760	181230	255 A13	NW	N	Tq38sw3281	239.57 Bank Of England	http://scans.bgs.ac.uk/sobi_scans/boreholes/1067455/
389	532760	181230	255 A13	NW	N	Tq38sw3273	158.19 Bank Of England	http://scans.bgs.ac.uk/sobi_scans/boreholes/1067447/
389	532760	181230	255 A13	NW	N	Tq38sw3278	243.84 Bank Of England Bucklersbury House Bh1-	http://scans.bgs.ac.uk/sobi_scans/boreholes/1067452/
390	532550	181000	196 A13	SW	NW	Tq38sw1635	19.2 9	http://scans.bgs.ac.uk/sobi_scans/boreholes/1065562/
391	532550	180680	199 A8	NW	SW	Tq38sw667/l	22.86 Cannon St Station Rb4 Dowgate Dock Cousins	http://scans.bgs.ac.uk/sobi_scans/boreholes/1064173/
391	532530	180680	218 A8	NW	SW	Tq38sw1804	15.84 Lane Bh 1-4 Threadneedle Street	http://scans.bgs.ac.uk/sobi_scans/boreholes/1065767/
392	532910	181170	202 A13	SE	N	Tq38sw1893	17.22 1a 1-4 Threadneedle Street	http://scans.bgs.ac.uk/sobi_scans/boreholes/1065879/
392	532900	181190	219 A13	NE	N	Tq38sw1894	13.41 1 1-4 Threadneedle Street	http://scans.bgs.ac.uk/sobi_scans/boreholes/1065880/
392	532920	181190	223 A13	NE	N	Tq38sw1895	14.63 2	http://scans.bgs.ac.uk/sobi_scans/boreholes/1065881/
393	532540	180970	204 A13	SW	NW	Tq38sw1633	6.7 Temple House Bh17	http://scans.bgs.ac.uk/sobi_scans/boreholes/1065560/
393	532530	181010	217 A13	SW	NW	Tq38sw1634	7.92 Temple House Bh18 London Offices Co	http://scans.bgs.ac.uk/sobi_scans/boreholes/1065561/
394	533070	180940	209 A13	SE	E	Tq38sw443	Not Supplied London Ms46	Not Available
395	533070	180720	209 A8	NE	SE	Tq38sw2025	46.3 Lovat Lane Ec3 Bh4 1 Threadneedle Street	http://scans.bgs.ac.uk/sobi_scans/boreholes/1066096/
396	532890	181190	217 A13	NE	N	Tq38sw4762	Not Supplied London Ec2 1 Natwest Threadneedle Street 8	Not Available
396	532920	181230	262 A13	NE	N	Tq38sw4770	Not Supplied	Not Available
397	533080	180920	219 A13	SE	E	Tq38sw1883	27.13 Fenchurch St Bh2	http://scans.bgs.ac.uk/sobi_scans/boreholes/1065863/
398	532520	180930	224 A13	SW	W	Tq38sw2376	20 62 - 64 Cannon Street 1	http://scans.bgs.ac.uk/sobi_scans/boreholes/1066549/

398	532500	180930	244 A13	SW	W	Tq38sw2377	30 62 - 64 Cannon Street 2 Old Billingsgate Market	http://scans.bgs.ac.uk/sobi_scans/boreholes/1066550/
399	533050	180600	224 A8	NE	SE	Tq38sw3063	4.2 Tp9 Old Billingsgate Market	http://scans.bgs.ac.uk/sobi_scans/boreholes/1067237/
399	533070	180590	247 A8	NE	SE	Tq38sw3055	2.3 105	http://scans.bgs.ac.uk/sobi_scans/boreholes/1067229/
Gresham Assc Co Poultry								
400	532600	181150	227 A13	SW	NW	Tq38sw388	7.62 & Chapel Place	http://scans.bgs.ac.uk/sobi_scans/boreholes/1063760/
401	533090	180900	229 A13	SE	E	Tq38sw2782	152.4 5 Coleman Street	http://scans.bgs.ac.uk/sobi_scans/boreholes/1066956/
401	533090	180900	229 A13	SE	E	Tq38sw2783	152 Fenchurch Street	http://scans.bgs.ac.uk/sobi_scans/boreholes/1066957/
401	533110	180940	249 A13	SE	E	Tq38sw2784	167.64 155 Fenchurch Street	http://scans.bgs.ac.uk/sobi_scans/boreholes/1066958/
402	532610	181160	229 A13	SW	NW	Tq38sw3266	135.33 27-32 Poultry	http://scans.bgs.ac.uk/sobi_scans/boreholes/1067440/
402	532610	181160	229 A13	SW	NW	Tq38sw3267	167.94 27-32 Poultry	http://scans.bgs.ac.uk/sobi_scans/boreholes/1067441/
402	532610	181160	229 A13	SW	NW	Tq38sw3268	174.35 27-32 Poultry	http://scans.bgs.ac.uk/sobi_scans/boreholes/1067442/
402	532610	181160	229 A13	SW	NW	Tq38sw3269	182.88 27-32 Poultry	http://scans.bgs.ac.uk/sobi_scans/boreholes/1067443/
403	532700	181200	230 A13	NW	N	Tq38sw3261	152.4 41 Lothbury	http://scans.bgs.ac.uk/sobi_scans/boreholes/1067435/
403	532700	181200	230 A13	NW	N	Tq38sw3262	152.4 41 Lothbury	http://scans.bgs.ac.uk/sobi_scans/boreholes/1067436/
403	532700	181200	230 A13	NW	N	Tq38sw3263	213.36 41 Lothbury	http://scans.bgs.ac.uk/sobi_scans/boreholes/1067437/
403	532700	181200	230 A13	NW	N	Tq38sw3264	211.07 41 Lothbury	http://scans.bgs.ac.uk/sobi_scans/boreholes/1067438/
403	532700	181200	230 A13	NW	N	Tq38sw3265	213.96 41 Lothbury	http://scans.bgs.ac.uk/sobi_scans/boreholes/1067439/
Proposed Widening Of								
404	532790	180490	230 A8	SW	S	Tq38sw793	42.37 London Bridge Bh7	http://scans.bgs.ac.uk/sobi_scans/boreholes/1064442/
Proposed Widening Of								
404	532790	180480	240 A8	SW	S	Tq38sw794	31.39 London Bridge Bh8	http://scans.bgs.ac.uk/sobi_scans/boreholes/1064443/
Proposed Widening Of								
404	532780	180450	270 A8	SW	S	Tq38sw795	42.98 London Bridge Bh9	http://scans.bgs.ac.uk/sobi_scans/boreholes/1064444/
405	533090	180700	230 A8	NE	SE	Tq38sw4465	Not Supplied St Dunstans Lane 1	Not Available
405	533090	180680	233 A8	NE	SE	Tq38sw4466	Not Supplied St Dunstans Lane 2	Not Available
405	533110	180680	253 A8	NE	SE	Tq38sw4467	Not Supplied St Dunstans Lane 3	Not Available
406	532510	180980	235 A13	SW	NW	Tq38sw1632	Not Supplied Temple House Bh16	Not Available
Temple House								
406	532510	181020	239 A13	SW	NW	Tq38sw1631	Not Supplied Bh13,14,15	Not Available
Tower Royal Temple								
406	532500	181000	246 A13	SW	NW	Tq38sw1630	Not Supplied House Bh12	Not Available
Threadneedle Street Ec2								
407	532820	181210	235 A13	NE	N	Tq38sw1871	24.57 Bh1-4	http://scans.bgs.ac.uk/sobi_scans/boreholes/1065851/
408	532840	181210	235 A13	NE	N	Tq38sw3283	144.78 61 Threadneedle Street	http://scans.bgs.ac.uk/sobi_scans/boreholes/1067457/
Stock Exchange								
408	532880	181240	266 A13	NE	N	Tq38sw769	70.86 Throgmorton St London	http://scans.bgs.ac.uk/sobi_scans/boreholes/1064340/
408	532910	181260	290 A13	NE	N	Tq38sw3282	167.64 Stock Exchange	http://scans.bgs.ac.uk/sobi_scans/boreholes/1067456/

409	532644	181189	237 A13	NW	NW	Tq38sw1941,	27.43 Princes St, London 1	http://scans.bgs.ac.uk/sobi_scans/boreholes/1065943/
409	532658	181200	241 A13	NW	N	Tq38sw1941,	18.29 Princes St, London 3	http://scans.bgs.ac.uk/sobi_scans/boreholes/1065945/
409	532640	181210	257 A13	NW	NW	Tq38sw1945	24.38 Grocers Hall Princes St	http://scans.bgs.ac.uk/sobi_scans/boreholes/1065962/
409	532630	181210	262 A13	NW	NW	Tq38sw1941	27.43 Princes St London Bh1-4	Not Available
409	532630	181216	267 A13	NW	NW	Tq38sw1941,	21.33 Princes St, London 2	http://scans.bgs.ac.uk/sobi_scans/boreholes/1065944/
409	532644	181225	270 A13	NW	NW	Tq38sw1941,	18.29 Princes St, London 4	http://scans.bgs.ac.uk/sobi_scans/boreholes/1065946/
410	533100	180870	239 A13	SE	E	Tq38sw1882	38.89 Fenchurch St Bh1 G.P.O. Rood Lane	http://scans.bgs.ac.uk/sobi_scans/boreholes/1065862/
410	533140	180880	279 A13	SE	E	Tq38sw649	45.72 London No.5	http://scans.bgs.ac.uk/sobi_scans/boreholes/1064102/
410	533150	180860	289 A14	SW	E	Tq38sw2952	122 Plantation House C	http://scans.bgs.ac.uk/sobi_scans/boreholes/1067126/
410	533180	180910	319 A14	SW	E	Tq38sw2950	152 Plantation House A	http://scans.bgs.ac.uk/sobi_scans/boreholes/1067124/
411	533100	180800	239 A8	NE	E	Tq38sw2953	152 Plantation House D	http://scans.bgs.ac.uk/sobi_scans/boreholes/1067127/
412	533090	180650	240 A8	NE	SE	Tq38sw1220	50 Billingsgate Market Bh4	http://scans.bgs.ac.uk/sobi_scans/boreholes/1065023/
413	532500	180790	244 A8	NW	W	Tq38sw1618,	19.96 Dowgate Public Depot 3 Dowgate Public Depot	http://scans.bgs.ac.uk/sobi_scans/boreholes/1065534/
414	532500	180730	244 A8	NW	W	Tq38sw1618	25.6 Bh1-23 Dowgate Public Depot	Not Available
414	532500	180690	246 A8	NW	SW	Tq38sw1618,	22.55 19 Dowgate Dock Cousins	http://scans.bgs.ac.uk/sobi_scans/boreholes/1065536/
414	532480	180720	264 A8	NW	W	Tq38sw1807	14.72 Lane Bh183 Dowgate Dock Cousins	http://scans.bgs.ac.uk/sobi_scans/boreholes/1065770/
414	532470	180690	276 A8	NW	SW	Tq38sw1809	14.63 Lane Bh185 Bank Of London & S	http://scans.bgs.ac.uk/sobi_scans/boreholes/1065772/
415	532520	181080	248 A13	SW	NW	Tq38sw1205	5.72 America Bh1 Queen Victoria St	http://scans.bgs.ac.uk/sobi_scans/boreholes/1065000/
415	532496	181061	263 A13	SW	NW	Tq38sw216	7.32 London 80 Cheapside,1&2	http://scans.bgs.ac.uk/sobi_scans/boreholes/1063525/
415	532500	181100	275 A13	SW	NW	Tq38sw16/B	9.75 Bucklesbury 2	http://scans.bgs.ac.uk/sobi_scans/boreholes/1063254/
415	532450	181070	309 A12	SE	NW	Tq38sw2261	9.75 Watling St - Queen St 5	http://scans.bgs.ac.uk/sobi_scans/boreholes/1066434/
415	532450	181080	313 A12	SE	NW	Tq38sw2017,	9.75 Queen St/Watling St 5 Poultry & Old Jewry Ec2	http://scans.bgs.ac.uk/sobi_scans/boreholes/1066071/
416	532580	181160	248 A13	SW	NW	Tq38sw1872	12.19 Bh2-3 Poultry/Old Jewry Ec2	http://scans.bgs.ac.uk/sobi_scans/boreholes/1065852/
416	532570	181160	254 A13	SW	NW	Tq38sw1958	24.38 Bh1	http://scans.bgs.ac.uk/sobi_scans/boreholes/1065987/
417	533110	181000	251 A13	SE	NE	Tq38sw2785	182.88 15-18 Lime Street 52 - 60 Cannon Street	http://scans.bgs.ac.uk/sobi_scans/boreholes/1066959/
418	532490	180930	254 A13	SW	W	Tq38sw4468 Not Supplied	Ec4 A	Not Available

418	532460	180940	284 A12	SE	W	Tq38sw4469	Not Supplied	52 - 60 Cannon Street Ec4 B	Not Available
419	532480	180950	264 A13	SW	W	Tq38sw1213		24.38 52-60 Common Street A Queen Street Ec1	http://scans.bgs.ac.uk/sobi_scans/boreholes/1065012/
419	532470	181010	277 A13	SW	NW	Tq38sw1629		10.36 Temple House B11	http://scans.bgs.ac.uk/sobi_scans/boreholes/1065556/
419	532460	180950	284 A12	SE	W	Tq38sw1214		24.38 52-60 Common Street B Queens Street/Cannon	http://scans.bgs.ac.uk/sobi_scans/boreholes/1065013/
419	532450	180975	294 A12	SE	W	Tq38sw39		18.29 Street	http://scans.bgs.ac.uk/sobi_scans/boreholes/1063295/
419	532440	180970	304 A12	SE	W	Tq38sw1939		24 48-50 Cannon Street 2	http://scans.bgs.ac.uk/sobi_scans/boreholes/1065941/
419	532420	180960	324 A12	SE	W	Tq38sw1938		23.5 48-50 Cannon Street 1	http://scans.bgs.ac.uk/sobi_scans/boreholes/1065940/
420	533090	180580	269 A8	NE	SE	Tq38sw1227		34.5 Billingsgate Market Bh12	http://scans.bgs.ac.uk/sobi_scans/boreholes/1065030/
421	533130	180950	269 A13	SE	E	Tq38sw1897,		30 Fenchurch St Ec3 1	http://scans.bgs.ac.uk/sobi_scans/boreholes/1065886/
421	533130	180940	269 A13	SE	E	Tq38sw1897,		20 Fenchurch St Ec3 2 Fenchurch Street Ec3	Not Available
421	533130	180940	269 A13	SE	E	Tq38sw1897		30 Bh1,2	Not Available
422	532950	181230	271 A13	NE	N	Tq38sw4768	Not Supplied	Natwest Threadneedle Street 6	Not Available
422	532940	181260	296 A13	NE	N	Tq38sw4769	Not Supplied	Natwest Threadneedle Street 7	Not Available
422	532950	181270	309 A13	NE	N	Tq38sw4767	Not Supplied	Natwest Threadneedle Street 5	Not Available
423	532500	180600	272 A8	NW	SW	Tq38sw1805		Dowgate Dock Cousins 12.34 Lane Intake Bh	http://scans.bgs.ac.uk/sobi_scans/boreholes/1065768/
424	533070	181150	273 A13	SE	NE	Tq38sw1915		8 16 Bishopsgate 3	http://scans.bgs.ac.uk/sobi_scans/boreholes/1065906/
424	533090	181140	283 A13	SE	NE	Tq38sw1916		7 16 Bishopsgate 4	http://scans.bgs.ac.uk/sobi_scans/boreholes/1065907/
424	533100	181170	309 A13	SE	NE	Tq38sw1917		5 16 Bishopsgate 5 Dowgate Public Depot	http://scans.bgs.ac.uk/sobi_scans/boreholes/1065908/
425	532470	180740	274 A8	NW	W	Tq38sw1618,		13.72 23 80 Cheapside,1&2	http://scans.bgs.ac.uk/sobi_scans/boreholes/1065537/
426	532500	181100	275 A13	SW	NW	Tq38sw16/A		11.58 Bucklesbury 1 80 Cheapside,1&2	http://scans.bgs.ac.uk/sobi_scans/boreholes/1063253/
426	532500	181100	275 A13	SW	NW	Tq38sw16/C		10.36 Bucklesbury 3 80 Cheapside,1&2	http://scans.bgs.ac.uk/sobi_scans/boreholes/1063255/
426	532500	181100	275 A13	SW	NW	Tq38sw16/D		10.36 Bucklesbury 4	http://scans.bgs.ac.uk/sobi_scans/boreholes/1063256/
427	533080	181140	275 A13	SE	NE	Tq38sw3293		137.16 149 Leadenhall Street	http://scans.bgs.ac.uk/sobi_scans/boreholes/1067467/
427	533080	181140	275 A13	SE	NE	Tq38sw3442		152.4 4 Bishopsgate	http://scans.bgs.ac.uk/sobi_scans/boreholes/1067616/

London & Lancs Fire Ins									
428	533090	181130	277 A13	SE	NE	Tq38sw437	Not Supplied	Co London Ms47	Not Available
429	533140	180740	279 A8	NE	E	Tq38sw3345	137.16	Number Not Used	Not Available
429	533150	180760	289 A9	NW	E	Tq38sw2817	137.16	1 & 2 Great Tower Street	http://scans.bgs.ac.uk/sobi_scans/boreholes/1066991/
430	533070	181160	280 A13	SE	NE	Tq38sw3292	137.16	149 Leadenhall Street Nat Prov Bank	http://scans.bgs.ac.uk/sobi_scans/boreholes/1067466/
430	533030	181200	282 A13	NE	NE	Tq38sw420	152.4	Bishopsgate London	http://scans.bgs.ac.uk/sobi_scans/boreholes/1063801/
430	533070	181170	286 A13	SE	NE	Tq38sw1914	63	16 Bishopsgate 2	http://scans.bgs.ac.uk/sobi_scans/boreholes/1065905/
430	533040	181200	288 A13	NE	NE	Tq38sw419/E	137.62	Drapers Gardens Bha-B	http://scans.bgs.ac.uk/sobi_scans/boreholes/1063799/
430	533080	181170	294 A13	SE	NE	Tq38sw3441	152.4	4 Bishopsgate	http://scans.bgs.ac.uk/sobi_scans/boreholes/1067615/
430	533070	181200	308 A13	NE	NE	Tq38sw1913	66	16 Bishopsgate 1 Westminster Bank,	http://scans.bgs.ac.uk/sobi_scans/boreholes/1065904/
431	532980	181230	282 A13	NE	NE	Tq38sw3241	219.45	Threadneedle Street Westminster Bank,	http://scans.bgs.ac.uk/sobi_scans/boreholes/1067415/
431	532980	181230	282 A13	NE	NE	Tq38sw3242	147.82	Threadneedle Street Bank Of Montreal	http://scans.bgs.ac.uk/sobi_scans/boreholes/1067416/
431	532990	181230	286 A13	NE	NE	Tq38sw422	112.78	London	http://scans.bgs.ac.uk/sobi_scans/boreholes/1063803/
431	532950	181250	290 A13	NE	N	Tq38sw3240	158.95	10-11 Old Broad Street Fountain Court, 15	http://scans.bgs.ac.uk/sobi_scans/boreholes/1067414/
431	533020	181270	336 A13	NE	NE	Tq38sw3239	169.16	Bishopsgate	http://scans.bgs.ac.uk/sobi_scans/boreholes/1067413/
432	532460	180950	284 A12	SE	W	Tq38sw3672	40	52-60 Cannon Street 3 Shorrels Court	http://scans.bgs.ac.uk/sobi_scans/boreholes/1067846/
433	532820	181260	285 A13	NE	N	Tq38sw423	122.52	Threadneedle St London	http://scans.bgs.ac.uk/sobi_scans/boreholes/1063804/
433	532830	181300	325 A13	NE	N	Tq38sw418	86.87	Warnford Court London	http://scans.bgs.ac.uk/sobi_scans/boreholes/1063797/
433	532800	181300	325 A13	NW	N	Tq38sw3245	182.88	Broad Street Austin Friars House, Old	http://scans.bgs.ac.uk/sobi_scans/boreholes/1067419/
433	532800	181300	325 A13	NW	N	Tq38sw3246	137.16	Broad Street	http://scans.bgs.ac.uk/sobi_scans/boreholes/1067420/
433	532820	181310	335 A13	NE	N	Tq38sw42	68.12	Throgmorton Street Warnford Court,	http://scans.bgs.ac.uk/sobi_scans/boreholes/1063298/
433	532830	181310	335 A13	NE	N	Tq38sw3248	137.16	Throgmorton Street Warnford Court,	http://scans.bgs.ac.uk/sobi_scans/boreholes/1067422/
433	532830	181310	335 A13	NE	N	Tq38sw3249	213.36	Throgmorton Street Warnford Court,	http://scans.bgs.ac.uk/sobi_scans/boreholes/1067423/
433	532830	181310	335 A13	NE	N	Tq38sw3250	249.32	Throgmorton Street	http://scans.bgs.ac.uk/sobi_scans/boreholes/1067424/
433	532820	181340	365 A13	NE	N	Tq38sw3475	42.67	Throgmorton Avenue 4 Drapers Gardens	http://scans.bgs.ac.uk/sobi_scans/boreholes/1067649/

								Dowgate Dock Cousins
434	532460	180710	285 A7	NE	W	Tq38sw1808	7 Lane Bh184	http://scans.bgs.ac.uk/sobi_scans/boreholes/1065771/
435	533150	180970	289 A14	SW	E	Tq38sw2781	169.16 143 Fenchurch Street	http://scans.bgs.ac.uk/sobi_scans/boreholes/1066955/
435	533170	180990	310 A14	SW	E	Tq38sw3699	124.96 40 Lime Street	http://scans.bgs.ac.uk/sobi_scans/boreholes/12698560/
435	533190	180990	330 A14	SW	E	Tq38sw2780	137 36 Lime Street	http://scans.bgs.ac.uk/sobi_scans/boreholes/1066954/
								Proposed Widening Of
436	532780	180430	290 A8	SW	S	Tq38sw796	27.43 London Bridge Bh10	http://scans.bgs.ac.uk/sobi_scans/boreholes/1064445/
								Proposed Widening Of
436	532780	180390	330 A8	SW	S	Tq38sw798	28.04 London Bridge Bh12	http://scans.bgs.ac.uk/sobi_scans/boreholes/1064447/
								Natwest Threadneedle
437	532980	181240	291 A13	NE	NE	Tq38sw4766 Not Supplied	Street 4	Not Available
								Natwest Threadneedle
437	533000	181240	300 A13	NE	NE	Tq38sw4763 Not Supplied	Street 1	Not Available
								Natwest Threadneedle
437	533000	181260	318 A13	NE	NE	Tq38sw4764 Not Supplied	Street 2	Not Available
								Natwest Threadneedle
437	532970	181280	324 A13	NE	N	Tq38sw4765 Not Supplied	Street 3	Not Available
								Queens St/Skinners Lane
438	532450	180840	294 A7	NE	W	Tq38sw545	12.19 City Of London	http://scans.bgs.ac.uk/sobi_scans/boreholes/1063943/
439	533160	180820	299 A9	NW	E	Tq38sw3361 Not Supplied	United Dominion House	Not Available
440	532450	181050	304 A12	SE	NW	Tq38sw2329	15.54 Watling St/Queen St 1	http://scans.bgs.ac.uk/sobi_scans/boreholes/1066502/
440	532450	181060	307 A12	SE	NW	Tq38sw2017,	15.73 Queen St/Watling St 1	http://scans.bgs.ac.uk/sobi_scans/boreholes/1066067/
440	532440	181060	316 A12	SE	NW	Tq38sw2258	17.37 Watling St - Queen St 2	http://scans.bgs.ac.uk/sobi_scans/boreholes/1066431/
								Queen St/Watling St Bh1-
440	532440	181070	319 A12	SE	NW	Tq38sw2017	17.37 5	Not Available
440	532430	181070	329 A12	SE	NW	Tq38sw2017,	17.37 Queen St/Watling St 2	http://scans.bgs.ac.uk/sobi_scans/boreholes/1066068/
441	532740	181280	306 A13	NW	N	Tq38sw3260	136.85 Tokenhouse Yard	http://scans.bgs.ac.uk/sobi_scans/boreholes/1067434/
441	532690	181280	310 A13	NW	N	Tq38sw3259	182.88 6 Lothbury	http://scans.bgs.ac.uk/sobi_scans/boreholes/1067433/
								9 Angel Court,
441	532720	181305	331 A13	NW	N	Tq38sw411	121.92 Throgmorton Street	http://scans.bgs.ac.uk/sobi_scans/boreholes/1063788/
								Proposed Widening Of
442	532780	180410	310 A8	SW	S	Tq38sw797	38.1 London Bridge Bh11	http://scans.bgs.ac.uk/sobi_scans/boreholes/1064446/

Hibernia Chambers And Wharf Montague Close									
442	532740	180380	341 A8	SW	S	Tq38sw11	91.44	Southwark	http://scans.bgs.ac.uk/sobi_scans/boreholes/1063248/
443	533170	180990	310 A14	SW	E	Tq38sw3362	Not Supplied	40 Lime Street	Not Available
444	532440	181050	314 A12	SE	NW	Tq38sw2259	8.23	Watling St - Queen St 3	http://scans.bgs.ac.uk/sobi_scans/boreholes/1066432/
444	532440	181060	316 A12	SE	NW	Tq38sw2017,	8.41	Queen St/Watling St 3	http://scans.bgs.ac.uk/sobi_scans/boreholes/1066069/
444	532440	181070	319 A12	SE	NW	Tq38sw2260	7.92	Watling St - Queen St 4	http://scans.bgs.ac.uk/sobi_scans/boreholes/1066433/
444	532440	181070	319 A12	SE	NW	Tq38sw2017,	7.92	Queen St/Watling St 4	http://scans.bgs.ac.uk/sobi_scans/boreholes/1066070/
445	533013	181250	315 A13	NE	NE	Tq38sw2018,	22.25	Bishopsgate Ec2 6	http://scans.bgs.ac.uk/sobi_scans/boreholes/1066078/
445	533045	181264	343 A13	NE	NE	Tq38sw2018,	18.29	Bishopsgate Ec2 4	http://scans.bgs.ac.uk/sobi_scans/boreholes/1066076/
445	533015	181286	348 A13	NE	NE	Tq38sw2018,	22.02	Bishopsgate Ec2 7	http://scans.bgs.ac.uk/sobi_scans/boreholes/1066079/
London Lower Thames									
446	533160	180620	316 A9	NW	SE	Tq38sw2141	12	St 1	http://scans.bgs.ac.uk/sobi_scans/boreholes/1066314/
Lloyds Building,									
447	533160	181090	321 A14	SW	NE	Tq38sw3302	213.36	Leadenhall Street	http://scans.bgs.ac.uk/sobi_scans/boreholes/1067476/
Lloyds Building,									
447	533170	181080	327 A14	SW	NE	Tq38sw3301	184.4	Leadenhall Street	http://scans.bgs.ac.uk/sobi_scans/boreholes/1067475/
Lloyds Building,									
447	533170	181110	338 A14	SW	NE	Tq38sw3299	157.88	Leadenhall Street	http://scans.bgs.ac.uk/sobi_scans/boreholes/1067473/
Lloyds Building,									
447	533190	181090	349 A14	SW	NE	Tq38sw3300	157.88	Leadenhall Street	http://scans.bgs.ac.uk/sobi_scans/boreholes/1067474/
447	533180	181120	351 A14	SW	NE	Tq38sw3297	152.4	14 Leadenhall Street	http://scans.bgs.ac.uk/sobi_scans/boreholes/1067471/
447	533180	181120	351 A14	SW	NE	Tq38sw3298	152.4	14 Leadenhall Street	http://scans.bgs.ac.uk/sobi_scans/boreholes/1067472/
East India Chambers									
447	533210	181090	368 A14	SW	NE	Tq38sw438	121.92	London	http://scans.bgs.ac.uk/sobi_scans/boreholes/1063820/
Threadneedle House									
448	533070	181220	323 A13	NE	NE	Tq38sw427	Not Supplied	London Ms61	Not Available
449	532640	181280	323 A13	NW	N	Tq38sw3258	175.86	1 Moorgate Street	http://scans.bgs.ac.uk/sobi_scans/boreholes/1067432/
Northern Assc Moorgate									
449	532640	181290	332 A13	NW	N	Tq38sw413	138.07	London	http://scans.bgs.ac.uk/sobi_scans/boreholes/1063790/
449	532670	181300	334 A13	NW	N	Tq38sw3439	137.16	4 Moorgate	http://scans.bgs.ac.uk/sobi_scans/boreholes/1067613/
Basildon House									
449	532640	181310	351 A13	NW	N	Tq38sw412	137.16	Moorgate London	http://scans.bgs.ac.uk/sobi_scans/boreholes/1063789/
450	532418	180897	326 A12	SE	W	Tq38sw215	12.19	35/35 Queen St London	http://scans.bgs.ac.uk/sobi_scans/boreholes/1063524/
Garlickhythe St James									
450	532410	180860	334 A12	SE	W	Tq38sw2528	20	Crch Bh2	http://scans.bgs.ac.uk/sobi_scans/boreholes/1066702/
St James Church									
450	532400	180860	344 A12	SE	W	Tq38sw4972	20	Garlickhythe 2	http://scans.bgs.ac.uk/sobi_scans/boreholes/18472845/
Austins Friars City Of									
451	532900	181300	328 A13	NE	N	Tq38sw558	6.1	London	http://scans.bgs.ac.uk/sobi_scans/boreholes/1063957/

							Gt St Helens Leadenhall	
452	533100	181200	329 A13	NE	NE	Tq38sw974	59.43 St	http://scans.bgs.ac.uk/sobi_scans/boreholes/1064675/
452	533090	181210	329 A13	NE	NE	Tq38sw1912	46.5 22 Bishopsgate 24-26 Bishopsgate	http://scans.bgs.ac.uk/sobi_scans/boreholes/1065903/
452	533100	181210	336 A13	NE	NE	Tq38sw3717	34 London 2 24-26 Bishopsgate	http://scans.bgs.ac.uk/sobi_scans/boreholes/13328307/
452	533100	181210	336 A13	NE	NE	Tq38sw3718	34 London 3 Crosby Hall Bank Of	http://scans.bgs.ac.uk/sobi_scans/boreholes/13328315/
452	533100	181230	350 A13	NE	NE	Tq38sw430	115.82 India London	http://scans.bgs.ac.uk/sobi_scans/boreholes/1063811/
452	533100	181250	365 A13	NE	NE	Tq38sw3433	152.4 34 Bishopsgate St Helens Court,	http://scans.bgs.ac.uk/sobi_scans/boreholes/1067607/
452	533140	181220	372 A13	NE	NE	Tq38sw3228	138.07 Leadenhall Street St Helens Court,	http://scans.bgs.ac.uk/sobi_scans/boreholes/1067402/
452	533140	181230	378 A13	NE	NE	Tq38sw3231	126.03 Leadenhall Street	http://scans.bgs.ac.uk/sobi_scans/boreholes/1067405/
452	533130	181270	400 A13	NE	NE	Tq38sw3226	182.88 32 Bishopsgate	http://scans.bgs.ac.uk/sobi_scans/boreholes/1067400/
452	533130	181270	400 A13	NE	NE	Tq38sw3227	198.12 32 Bishopsgate	http://scans.bgs.ac.uk/sobi_scans/boreholes/1067401/
453	532480	181170	329 A13	SW	NW	Tq38sw3139	219.45 King Street, Cheapside	http://scans.bgs.ac.uk/sobi_scans/boreholes/1067313/
453	532480	181170	329 A13	SW	NW	Tq38sw3140	167.94 Number Not Used Atlas Assurance King	Not Available
453	532470	181190	349 A13	NW	NW	Tq38sw2883	167.94 Street New Hibernia House	http://scans.bgs.ac.uk/sobi_scans/boreholes/1067057/
454	532660	180400	331 A8	SW	S	Tq38sw4442	30 Southwark 1 New Hibernia House	http://scans.bgs.ac.uk/sobi_scans/boreholes/17101793/
454	532640	180400	337 A8	SW	S	Tq38sw4443	30 Southwark 2 New Hibernia House	http://scans.bgs.ac.uk/sobi_scans/boreholes/17101802/
454	532660	180380	351 A8	SW	S	Tq38sw4447	30 Southwark 6 New Hibernia House	http://scans.bgs.ac.uk/sobi_scans/boreholes/17101813/
454	532630	180380	359 A8	SW	S	Tq38sw4444	30 Southwark 3 New Hibernia House	http://scans.bgs.ac.uk/sobi_scans/boreholes/17101807/
454	532630	180360	378 A8	SW	S	Tq38sw4445	30 Southwark 4 93-100 Cheapside	http://scans.bgs.ac.uk/sobi_scans/boreholes/17101810/
455	532500	181200	332 A13	NW	NW	Tq38sw806//	Not Supplied 2,4,5,6	Not Available
456	532890	181310	337 A13	NE	N	Tq38sw419//	152.4 Drapers Gardens Bha-B Throgmorton St -	http://scans.bgs.ac.uk/sobi_scans/boreholes/1063798/
456	532890	181310	337 A13	NE	N	Tq38sw419	137.61 Drapers Gdns 2/6 Austin Friars London	Not Available
456	532910	181320	349 A13	NE	N	Tq38sw3713	34.9 Ec2 1 Austin Friars House, Old	http://scans.bgs.ac.uk/sobi_scans/boreholes/13222699/
456	532930	181320	352 A13	NE	N	Tq38sw3243	182.88 Broad Street Austin Friars House, Old	http://scans.bgs.ac.uk/sobi_scans/boreholes/1067417/
456	532930	181320	352 A13	NE	N	Tq38sw3244	173.73 Broad Street	http://scans.bgs.ac.uk/sobi_scans/boreholes/1067418/

457	533200	180950	339 A14	SW	E	Tq38sw1206,	125-135 Fenchurch 8.15 Street 1	http://scans.bgs.ac.uk/sobi_scans/boreholes/1065001/
457	533200	180970	339 A14	SW	E	Tq38sw1206,	125-135 Fenchurch 8.08 Street 4	http://scans.bgs.ac.uk/sobi_scans/boreholes/1065004/
457	533200	180900	339 A14	SW	E	Tq38sw3380	9 129 Fenchurch Street	http://scans.bgs.ac.uk/sobi_scans/boreholes/1067554/
457	533200	180900	339 A14	SW	E	Tq38sw3381	9 129 Fenchurch Street	http://scans.bgs.ac.uk/sobi_scans/boreholes/1067555/
457	533200	180900	339 A14	SW	E	Tq38sw3382	9 129 Fenchurch Street	http://scans.bgs.ac.uk/sobi_scans/boreholes/1067556/
457	533200	180900	339 A14	SW	E	Tq38sw3383	9 129 Fenchurch Street	http://scans.bgs.ac.uk/sobi_scans/boreholes/1067557/
457	533200	180900	339 A14	SW	E	Tq38sw3384	9 129 Fenchurch Street	http://scans.bgs.ac.uk/sobi_scans/boreholes/1067558/
457	533200	180940	339 A14	SW	E	Tq38sw117	112 Fenchurch St Ec City 8.84 Of London	http://scans.bgs.ac.uk/sobi_scans/boreholes/1063397/
457	533210	180970	349 A14	SW	E	Tq38sw1206,	125-135 Fenchurch 8.31 Street 3	http://scans.bgs.ac.uk/sobi_scans/boreholes/1065003/
458	533200	180800	339 A9	NW	E	Tq38sw3342	124.96 24 Mincing Lane	http://scans.bgs.ac.uk/sobi_scans/boreholes/1067516/
458	533200	180800	339 A9	NW	E	Tq38sw3343	147.82 Number Not Used	Not Available
458	533230	180790	369 A9	NW	E	Tq38sw448	155.14 Mincing Lane - No 21	http://scans.bgs.ac.uk/sobi_scans/boreholes/1063830/
459	533200	180700	340 A9	NW	E	Tq38sw3341	155.14 Number Not Used	Not Available
459	533220	180710	360 A9	NW	E	Tq38sw650	G.P.O. Harp Lane Gt 45.72 Tower St Bh6 London	http://scans.bgs.ac.uk/sobi_scans/boreholes/1064103/
459	533220	180680	362 A9	NW	E	Tq38sw450	Ocean House L Thames 121.92 Street London	http://scans.bgs.ac.uk/sobi_scans/boreholes/1063832/
459	533230	180650	376 A9	NW	SE	Tq38sw3452	121.92 Number Not Used	Not Available
460	533120	181200	344 A13	NE	NE	Tq38sw1918	10 16 Bishopsgate 6	http://scans.bgs.ac.uk/sobi_scans/boreholes/1065909/
461	532630	181300	345 A13	NW	N	Tq38sw4672 Not Supplied	7-11 Moorgate London Ec2 1	Not Available
461	532620	181320	367 A13	NW	N	Tq38sw4673 Not Supplied	7-11 Moorgate London Ec2 2/2a	Not Available
462	532720	181320	346 A13	NW	N	Tq38sw1921	17 Tokenhouse Yard Ec2 18 2	http://scans.bgs.ac.uk/sobi_scans/boreholes/1065912/
462	532700	181330	358 A13	NW	N	Tq38sw1920	17 Tokenhouse Yard Ec2 18 1	http://scans.bgs.ac.uk/sobi_scans/boreholes/1065911/
463	532890	181320	347 A13	NE	N	Tq38sw1854	18.29 9/10 Angel Court 1-2	http://scans.bgs.ac.uk/sobi_scans/boreholes/1065822/
463	532890	181370	397 A13	NE	N	Tq38sw3517	25 Austin Friars 1	http://scans.bgs.ac.uk/sobi_scans/boreholes/1067691/
463	532890	181370	397 A13	NE	N	Tq38sw3518	25 Austin Friars 2	http://scans.bgs.ac.uk/sobi_scans/boreholes/1067692/
463	532890	181370	397 A13	NE	N	Tq38sw3520	20 Austin Friars 4	http://scans.bgs.ac.uk/sobi_scans/boreholes/1067694/
464	533210	180970	349 A14	SW	E	Tq38sw1206,	125-135 Fenchurch St 1- 11.88 5	Not Available
464	533210	180980	350 A14	SW	E	Tq38sw1206,	125-135 Fenchurch 11.96 Street 2	http://scans.bgs.ac.uk/sobi_scans/boreholes/1065002/
465	533210	180920	349 A14	SW	E	Tq38sw2824	152.4 36 Fenchurch Street	http://scans.bgs.ac.uk/sobi_scans/boreholes/1066998/
465	533250	180930	389 A14	SW	E	Tq38sw446	Dunster House Mincing 147.83 Lane London	http://scans.bgs.ac.uk/sobi_scans/boreholes/1063828/

466	533210	180890	349 A14	SW	E	Tq38sw2951	158 Plantation House B 125-135 Fenchurch Street London 5	http://scans.bgs.ac.uk/sobi_scans/boreholes/1067125/
467	533210	180960	349 A14	SW	E	Tq38sw4411 Not Supplied	125-135 Fenchurch Street London 2	Not Available
467	533210	180980	350 A14	SW	E	Tq38sw4409 Not Supplied	125-135 Fenchurch Street London 1	Not Available
467	533220	180950	359 A14	SW	E	Tq38sw4408 Not Supplied	125-135 Fenchurch Street London 3	Not Available
467	533220	180970	359 A14	SW	E	Tq38sw4410 Not Supplied	No.1 London Bridge 3	Not Available
468	532830	180370	350 A8	SE	S	Tq38sw4400 Not Supplied	No.1 London Bridge 1	Not Available
468	532810	180340	380 A8	SE	S	Tq38sw4398 Not Supplied	No.1 London Bridge 2	Not Available
468	532840	180340	380 A8	SE	S	Tq38sw4399 Not Supplied	Swiss Bank, Gresham	Not Available
469	532590	181290	351 A13	NW	NW	Tq38sw3256	167.64 Street Swiss Bank, Gresham	http://scans.bgs.ac.uk/sobi_scans/boreholes/1067430/
469	532580	181290	356 A13	NW	NW	Tq38sw3255	198.12 Street Princes House, Gresham	http://scans.bgs.ac.uk/sobi_scans/boreholes/1067429/
469	532570	181290	360 A13	NW	NW	Tq38sw3254	167.64 Street St James Church	http://scans.bgs.ac.uk/sobi_scans/boreholes/1067428/
470	532390	180850	354 A12	SE	W	Tq38sw4968	5 Garlickhythe P1 St James Church	http://scans.bgs.ac.uk/sobi_scans/boreholes/18472841/
470	532390	180850	354 A12	SE	W	Tq38sw4969	5 Garlickhythe P2 St James Church	http://scans.bgs.ac.uk/sobi_scans/boreholes/18472842/
470	532390	180850	354 A12	SE	W	Tq38sw4970	5 Garlickhythe P3 St James Church	http://scans.bgs.ac.uk/sobi_scans/boreholes/18472843/
470	532380	180850	364 A12	SE	W	Tq38sw4966	9.3 Garlickhythe 1 St James Church	http://scans.bgs.ac.uk/sobi_scans/boreholes/18472839/
470	532380	180850	364 A12	SE	W	Tq38sw4967	8 Garlickhythe 2 Standard Chartered	http://scans.bgs.ac.uk/sobi_scans/boreholes/18472840/
471	533118	181219	355 A13	NE	NE	Tq38sw3677	23 Bank Bh1 Standard Chartered	http://scans.bgs.ac.uk/sobi_scans/boreholes/1067851/
471	533124	181244	377 A13	NE	NE	Tq38sw3678	30 Bank Bh2 Standard Chartered	http://scans.bgs.ac.uk/sobi_scans/boreholes/1067852/
471	533144	181260	402 A14	NW	NE	Tq38sw3679	30 Bank Bh3 Cheapside - Lawrence	http://scans.bgs.ac.uk/sobi_scans/boreholes/1067853/
472	532460	181190	357 A12	NE	NW	Tq38sw806/I	16.76 Lane 6	http://scans.bgs.ac.uk/sobi_scans/boreholes/1064470/
472	532490	181230	360 A13	NW	NW	Tq38sw1870	12.19 9-12 King Street Ec2 1-3	http://scans.bgs.ac.uk/sobi_scans/boreholes/1065850/
473	533010	181300	358 A13	NE	NE	Tq38sw3237	183.64 Old Broad Street Fountain Court, 15	http://scans.bgs.ac.uk/sobi_scans/boreholes/1067411/
473	533030	181290	358 A13	NE	NE	Tq38sw3238	160.78 Bishopsgate	http://scans.bgs.ac.uk/sobi_scans/boreholes/1067412/
473	533029	181308	373 A13	NE	NE	Tq38sw2018,	64.31 Bishopsgate Ec2 10	http://scans.bgs.ac.uk/sobi_scans/boreholes/1066082/

473	533060	181300	382 A13	NE	NE	Tq38sw2018	65.53 Bishopsgate Wc2 Bh1-14 Gresham House A-B	Not Available
473	533020	181330	389 A13	NE	NE	Tq38sw415/£	152.4 S152 London Gresham House A-B	http://scans.bgs.ac.uk/sobi_scans/boreholes/1063792/
473	533020	181330	389 A13	NE	NE	Tq38sw415/£	152.4 S152 London	http://scans.bgs.ac.uk/sobi_scans/boreholes/1063793/
473	533020	181330	389 A13	NE	NE	Tq38sw415	152.4 Old Broad St	Not Available
473	533050	181325	398 A13	NE	NE	Tq38sw2018,	46.51 Bishopsgate Ec2 11 Gresham House, Old	http://scans.bgs.ac.uk/sobi_scans/boreholes/1066083/
473	533030	181350	412 A13	NE	NE	Tq38sw3434	137.16 Broad Street	http://scans.bgs.ac.uk/sobi_scans/boreholes/1067608/
473	533048	181345	415 A13	NE	NE	Tq38sw2018,	45.57 Bishopsgate Ec2 13 Gresham House, Old	http://scans.bgs.ac.uk/sobi_scans/boreholes/1066085/
473	533060	181340	416 A13	NE	NE	Tq38sw3235	185.92 Broad Street	http://scans.bgs.ac.uk/sobi_scans/boreholes/1067409/
474	533200	180600	360 A9	NW	SE	Tq38sw1087	12.8 Customs House Bh1-5 Custom House Quay	Not Available
474	533230	180560	403 A9	NW	SE	Tq38sw391	12.19 London	http://scans.bgs.ac.uk/sobi_scans/boreholes/1063763/
475	533005	181304	360 A13	NE	NE	Tq38sw2018,	17.98 Bishopsgate Ec2 8	http://scans.bgs.ac.uk/sobi_scans/boreholes/1066080/
475	533024	181341	401 A13	NE	NE	Tq38sw2018,	18.29 Bishopsgate Ec2 1	http://scans.bgs.ac.uk/sobi_scans/boreholes/1066073/
475	533045	181365	432 A13	NE	NE	Tq38sw2018,	14.22 Bishopsgate Ec2 9	http://scans.bgs.ac.uk/sobi_scans/boreholes/1066081/
476	532870	180360	361 A8	SE	S	Tq38sw4404 Not Supplied	No.1 London Bridge 7	Not Available
476	532860	180350	370 A8	SE	S	Tq38sw4403 Not Supplied	No.1 London Bridge 6	Not Available
476	532880	180350	371 A8	SE	S	Tq38sw4401 Not Supplied	No.1 London Bridge 4	Not Available
476	532870	180330	391 A8	SE	S	Tq38sw4402 Not Supplied	No.1 London Bridge 5	Not Available
477	532380	180880	364 A12	SE	W	Tq38sw1943	24.38 25 Little Trinity Lane Ec4	Not Available
477	532350	180900	394 A12	SE	W	Tq38sw214	14.47 4 Ths Garlick Hill London	http://scans.bgs.ac.uk/sobi_scans/boreholes/1063523/
477	532320	180890	424 A12	SE	W	Tq38sw1943,	18.29 25 Little Trinity Lane C	http://scans.bgs.ac.uk/sobi_scans/boreholes/1065958/
477	532310	180870	434 A12	SE	W	Tq38sw1943,	18.29 25 Little Trinity Lane B Garlickhythe St James	http://scans.bgs.ac.uk/sobi_scans/boreholes/1065957/
478	532380	180850	364 A12	SE	W	Tq38sw2527	25 Crch Bh1 St James Church	http://scans.bgs.ac.uk/sobi_scans/boreholes/1066701/
478	532370	180840	374 A7	NE	W	Tq38sw4971	25 Garlickhythe 1 2/6 Austin Friars London	http://scans.bgs.ac.uk/sobi_scans/boreholes/18472844/
479	532940	181330	364 A13	NE	N	Tq38sw3714	39.71 Ec2 2	http://scans.bgs.ac.uk/sobi_scans/boreholes/13222701/
480	532580	181300	365 A13	NW	NW	Tq38sw3359 Not Supplied	40 Coleman Road	Not Available
480	532580	181330	392 A13	NW	NW	Tq38sw3358 Not Supplied	40 Coleman Road	Not Available
481	532800	181340	365 A13	NW	N	Tq38sw3472	Drapers Gardens 18.28 Throgmorton Avenue 1 17 Tokenhouse Yard Ec2	http://scans.bgs.ac.uk/sobi_scans/boreholes/1067646/
481	532740	181340	366 A13	NW	N	Tq38sw1922	18.45 4	http://scans.bgs.ac.uk/sobi_scans/boreholes/1065913/

481	532760	181370	395 A13	NW	N	Tq38sw1868	12.68 Cophthall Buildings Bh1	http://scans.bgs.ac.uk/sobi_scans/boreholes/1065848/
482	532380	180700	365 A7	NE	W	Tq38sw3709	33.07 Vintry House 104 St Helens Court,	http://scans.bgs.ac.uk/sobi_scans/boreholes/13222688/
483	533150	181200	367 A14	NW	NE	Tq38sw3230	137.16 Leadenhall Street St Helens Court,	http://scans.bgs.ac.uk/sobi_scans/boreholes/1067404/
483	533160	181200	375 A14	NW	NE	Tq38sw3229	137.16 Leadenhall Street	http://scans.bgs.ac.uk/sobi_scans/boreholes/1067403/
484	533062	181288	372 A13	NE	NE	Tq38sw2018,	48.77 Bishopsgate Ec2 5	http://scans.bgs.ac.uk/sobi_scans/boreholes/1066077/
484	533077	181324	411 A13	NE	NE	Tq38sw2018,	65.53 Bishopsgate Ec2 14	http://scans.bgs.ac.uk/sobi_scans/boreholes/1066086/
484	533100	181320	420 A13	NE	NE	Tq38sw3294	137.16 41 Bishopgate Cheapside - Lawrence	http://scans.bgs.ac.uk/sobi_scans/boreholes/1067468/
485	532440	181190	373 A12	NE	NW	Tq38sw806/C	13.72 Lane 5 Cheapside - Lawrence	http://scans.bgs.ac.uk/sobi_scans/boreholes/1064469/
485	532430	181200	387 A12	NE	NW	Tq38sw806/E	12.19 Lane 4 Cheapside - Lawrence	http://scans.bgs.ac.uk/sobi_scans/boreholes/1064468/
485	532400	181190	406 A12	NE	NW	Tq38sw806//	18.29 Lane 2	http://scans.bgs.ac.uk/sobi_scans/boreholes/1064467/
486	532380	181060	374 A12	SE	NW	Tq38sw1853,	8.2 Watling Court 5	http://scans.bgs.ac.uk/sobi_scans/boreholes/1065820/
486	532355	181045	396 A12	SE	NW	Tq38sw1853,	8.7 Watling Court 3 Site Investigation Nr	http://scans.bgs.ac.uk/sobi_scans/boreholes/1065818/
486	532340	181090	421 A12	SE	NW	Tq38sw1018	8.23 Cheapside Bh5	http://scans.bgs.ac.uk/sobi_scans/boreholes/1064727/
486	532330	181060	423 A12	SE	NW	Tq38sw1853,	7.6 Watling Court 4 Site Investigation Nr	http://scans.bgs.ac.uk/sobi_scans/boreholes/1065819/
486	532340	181120	430 A12	SE	NW	Tq38sw1015	9.14 Cheapside Bh2 42 Gresham Street	http://scans.bgs.ac.uk/sobi_scans/boreholes/1064724/
487	532490	181250	375 A13	NW	NW	Tq38sw5115 Not Supplied	London Ch3 42 Gresham Street	Not Available
487	532490	181260	382 A13	NW	NW	Tq38sw5110 Not Supplied	London Tp4 42 Gresham Street	Not Available
487	532490	181260	382 A13	NW	NW	Tq38sw5111 Not Supplied	London Tp5 42 Gresham Street	Not Available
487	532490	181260	382 A13	NW	NW	Tq38sw5106 Not Supplied	London 1 42 Gresham Street	Not Available
487	532480	181260	389 A13	NW	NW	Tq38sw5108 Not Supplied	London Tp1 42 Gresham Street	Not Available
487	532480	181260	389 A13	NW	NW	Tq38sw5109 Not Supplied	London Tp2 42 Gresham Street	Not Available
487	532480	181260	389 A13	NW	NW	Tq38sw5112 Not Supplied	London Tp6 42 Gresham Street	Not Available
487	532490	181270	390 A13	NW	NW	Tq38sw5114 Not Supplied	London Ch2 42 Gresham Street	Not Available
487	532480	181270	396 A13	NW	NW	Tq38sw5113 Not Supplied	London Ch1 42 Gresham Street	Not Available
487	532480	181270	396 A13	NW	NW	Tq38sw5107 Not Supplied	London 2	Not Available

487	532460	181280	417 A12	NE	NW	Tq38sw4532	Not Supplied	30 Gresham Street London Ec2 103	Not Available
488	533110	181260	379 A13	NE	NE	Tq38sw431/£	Not Supplied	Gt St Helens Estate London Ms59	Not Available
488	533110	181260	379 A13	NE	NE	Tq38sw431/£	Not Supplied	Gt St Helens Estate London Ms58	Not Available
488	533160	181260	414 A14	NW	NE	Tq38sw432	Not Supplied	Leather Sellers St Helens Court London	Not Available
489	533220	180600	379 A9	NW	SE	Tq38sw1087,	12.65	Customs Ho, Lower Thames St. 4	http://scans.bgs.ac.uk/sobi_scans/boreholes/1064830/
489	533240	180620	392 A9	NW	SE	Tq38sw1087,	12.95	Customs Ho, Lower Thames St. 2	http://scans.bgs.ac.uk/sobi_scans/boreholes/1064828/
489	533240	180600	398 A9	NW	SE	Tq38sw1087,	12.8	Customs Ho, Lower Thames St. 1	http://scans.bgs.ac.uk/sobi_scans/boreholes/1064827/
489	533250	180620	402 A9	NW	SE	Tq38sw1087,	12.65	Customs Ho, Lower Thames St. 3 Mullers Wharf Lower	http://scans.bgs.ac.uk/sobi_scans/boreholes/1064829/
489	533270	180600	427 A9	NW	SE	Tq38sw386	11.12	Thames St London	http://scans.bgs.ac.uk/sobi_scans/boreholes/1063758/
489	533260	180560	430 A9	NW	SE	Tq38sw1593,	18.4	Lower Thames St 4 Tower Hill	http://scans.bgs.ac.uk/sobi_scans/boreholes/1065504/
489	533290	180630	439 A9	NW	SE	Tq38sw1892,	18.9	Redevelopment 1	http://scans.bgs.ac.uk/sobi_scans/boreholes/1065872/
489	533300	180570	464 A9	NW	SE	Tq38sw1593,	15.5	Lower Thames St 3 Bridge House Southwark	http://scans.bgs.ac.uk/sobi_scans/boreholes/1065503/
490	532750	180340	380 A8	SW	S	Tq38sw3006	15.24	1 Bridge House Southwark	http://scans.bgs.ac.uk/sobi_scans/boreholes/1067180/
490	532720	180330	391 A8	SW	S	Tq38sw3007	21.33	2 New Hibernia House	http://scans.bgs.ac.uk/sobi_scans/boreholes/1067181/
491	532650	180350	382 A8	SW	S	Tq38sw4446		30 Southwark 5 Bankside Development	http://scans.bgs.ac.uk/sobi_scans/boreholes/17101811/
492	532470	180450	385 A8	SW	SW	Tq38sw1788		10 Bh2	http://scans.bgs.ac.uk/sobi_scans/boreholes/1065748/
493	533078	181292	385 A13	NE	NE	Tq38sw2018,	18.29	Bishopsgate Ec2 3	http://scans.bgs.ac.uk/sobi_scans/boreholes/1066075/
493	533080	181304	396 A13	NE	NE	Tq38sw2018,	12.19	Bishopsgate Ec2 2	http://scans.bgs.ac.uk/sobi_scans/boreholes/1066074/
493	533077	181345	429 A13	NE	NE	Tq38sw2018,	18.9	Bishopsgate Ec2 12	http://scans.bgs.ac.uk/sobi_scans/boreholes/1066084/
494	532810	181360	385 A13	NE	N	Tq38sw3474	49.68	Drapers Gardens Throgmorton Avenue 3	http://scans.bgs.ac.uk/sobi_scans/boreholes/1067648/
494	532890	181370	397 A13	NE	N	Tq38sw3519	37.5	Austin Friars 3	http://scans.bgs.ac.uk/sobi_scans/boreholes/1067693/
494	532850	181380	405 A13	NE	N	Tq38sw1684,	42.67	Drapers Gdns, Ec2 4	http://scans.bgs.ac.uk/sobi_scans/boreholes/1065615/
494	532850	181390	415 A13	NE	N	Tq38sw1684,	49.68	Drapers Gdns, Ec2 3 Drapers Gardens Ec2	http://scans.bgs.ac.uk/sobi_scans/boreholes/1065614/
494	532840	181390	415 A13	NE	N	Tq38sw1684	49.68	Bh1-6	Not Available
494	532840	181390	415 A13	NE	N	Tq38sw1684,	38.4	Drapers Gdns, Ec2 2	http://scans.bgs.ac.uk/sobi_scans/boreholes/1065613/

494	532830	181400	425 A13	NE	N	Tq38sw3253	155.44	Drapers Gardens, Throgmorton Street	http://scans.bgs.ac.uk/sobi_scans/boreholes/1067427/
494	532820	181410	435 A13	NE	N	Tq38sw3252	155.14	Drapers Gardens, Throgmorton Street	http://scans.bgs.ac.uk/sobi_scans/boreholes/1067426/
495	532360	180710	385 A7	NE	W	Tq38sw3708	15.15	Vintry House 103	http://scans.bgs.ac.uk/sobi_scans/boreholes/13222685/
496	532660	181350	385 A13	NW	N	Tq38sw4683	Not Supplied	13-15 Moorgate 1	Not Available
496	532630	181370	412 A13	NW	N	Tq38sw4684	Not Supplied	13-15 Moorgate 2	Not Available
497	532360	181020	387 A12	SE	W	Tq38sw1853,	6.7	Watling Court 1	http://scans.bgs.ac.uk/sobi_scans/boreholes/1065816/
497	532360	181040	390 A12	SE	NW	Tq38sw1853	9	Watling Court Bh1-5c	Not Available
497	532335	181030	413 A12	SE	W	Tq38sw1853,	8.25	Watling Court 2	http://scans.bgs.ac.uk/sobi_scans/boreholes/1065817/
498	533200	181160	387 A14	SW	NE	Tq38sw3295	141.73	Leadenhall Street	http://scans.bgs.ac.uk/sobi_scans/boreholes/1067469/
498	533210	181170	400 A14	SW	NE	Tq38sw3296	141.73	Leadenhall Street	http://scans.bgs.ac.uk/sobi_scans/boreholes/1067470/
499	532770	180331	389 A8	SW	S	Tq38sw3000	6.1	London Bridge Vaults	http://scans.bgs.ac.uk/sobi_scans/boreholes/1067174/
499	532774	180309	411 A8	SW	S	Tq38sw3001	6.1	London Bridge Vaults	http://scans.bgs.ac.uk/sobi_scans/boreholes/1067175/
499	532790	180299	421 A8	SW	S	Tq38sw3002	8.84	London Bridge Vaults	http://scans.bgs.ac.uk/sobi_scans/boreholes/1067176/
499	532747	180296	424 A8	SW	S	Tq38sw3003	1.89	London Bridge Vaults	http://scans.bgs.ac.uk/sobi_scans/boreholes/1067177/
500	532820	181370	395 A13	NE	N	Tq38sw3476	18.28	Drapers Gardens Throgmorton Avenue 5	http://scans.bgs.ac.uk/sobi_scans/boreholes/1067650/
500	532820	181380	405 A13	NE	N	Tq38sw3477	18.28	Drapers Gardens Throgmorton Avenue 6	http://scans.bgs.ac.uk/sobi_scans/boreholes/1067651/
501	533240	180600	398 A9	NW	SE	Tq38sw2960	6	Lower Thames Street	http://scans.bgs.ac.uk/sobi_scans/boreholes/1067134/
502	532860	180320	400 A8	SE	S	Tq38sw976	14.26	Tooley Street Bh2	http://scans.bgs.ac.uk/sobi_scans/boreholes/1064677/
502	532850	180310	410 A8	SE	S	Tq38sw975	14.11	Tooley Street Bh1	http://scans.bgs.ac.uk/sobi_scans/boreholes/1064676/
503	532800	181380	405 A13	NW	N	Tq38sw3473	38.4	Drapers Gardens Throgmorton Avenue 2	http://scans.bgs.ac.uk/sobi_scans/boreholes/1067647/
504	533030	180353	405 A8	SE	SE	Tq38sw3869	1.9	Hays Wharf Tp 103	http://scans.bgs.ac.uk/sobi_scans/boreholes/13601175/
504	533030	180340	416 A8	SE	SE	Tq38sw662	6.09	Cotton Wharf Tooley St Bermondsey	http://scans.bgs.ac.uk/sobi_scans/boreholes/1064159/
505	532430	181230	405 A12	NE	NW	Tq38sw4536	Not Supplied	30 Gresham Street London Ec2 107	Not Available
506	533240	181120	406 A14	SW	NE	Tq38sw3303	112.77	23 Leadenhall Street Baltic House Leadenhall	http://scans.bgs.ac.uk/sobi_scans/boreholes/1067477/
506	533280	181130	447 A14	SW	NE	Tq38sw433	137.16	St London Bankside House,	http://scans.bgs.ac.uk/sobi_scans/boreholes/1063815/
506	533270	181160	449 A14	SW	NE	Tq38sw3304	158.49	Leadenhall Street Bankside House,	http://scans.bgs.ac.uk/sobi_scans/boreholes/1067478/
506	533280	181170	463 A14	SW	NE	Tq38sw3305	152.4	Leadenhall Street	http://scans.bgs.ac.uk/sobi_scans/boreholes/1067479/
506	533300	181160	477 A14	SW	NE	Tq38sw3445	121.92	Number Not Used Leadenhall House	Not Available
506	533320	181160	495 A14	SW	NE	Tq38sw436	121.92	London	http://scans.bgs.ac.uk/sobi_scans/boreholes/1063818/

507	533190	181220	411 A14	NW	NE	Tq38sw4262	39.92 Commercial Union 3	http://scans.bgs.ac.uk/sobi_scans/boreholes/15623737/
507	533203	181219	421 A14	NW	NE	Tq38sw1947,	39.93 Leadenhall/ St. Mary 3	http://scans.bgs.ac.uk/sobi_scans/boreholes/1065966/
507	533210	181220	427 A14	NW	NE	Tq38sw4261	41.95 Commercial Union 2	http://scans.bgs.ac.uk/sobi_scans/boreholes/15623736/
507	533210	181230	433 A14	NW	NE	Tq38sw4260	39.19 Commercial Union 1	http://scans.bgs.ac.uk/sobi_scans/boreholes/15623734/
507	533222	181219	436 A14	NW	NE	Tq38sw1947,	41.94 Leadenhall/ St. Mary 2	http://scans.bgs.ac.uk/sobi_scans/boreholes/1065965/
507	533222	181231	443 A14	NW	NE	Tq38sw1947,	39.2 Leadenhall/ St. Mary 1 Leadenhall/St Mary Axe	http://scans.bgs.ac.uk/sobi_scans/boreholes/1065964/
507	533220	181240	447 A14	NW	NE	Tq38sw1947	137 Bh1-3	Not Available
508	532988	180329	412 A8	SE	S	Tq38sw3826	20.2 Hays Wharf 1	http://scans.bgs.ac.uk/sobi_scans/boreholes/13601097/
508	533037	180327	431 A8	SE	SE	Tq38sw3829	20 Hays Wharf 4	http://scans.bgs.ac.uk/sobi_scans/boreholes/13601102/
508	533016	180295	453 A8	SE	S	Tq38sw3830	20 Hays Wharf 5	http://scans.bgs.ac.uk/sobi_scans/boreholes/13601104/
509	532550	181340	414 A13	NW	NW	Tq38sw2114	15 Guildhall Precincts	http://scans.bgs.ac.uk/sobi_scans/boreholes/1066284/
509	532530	181350	432 A13	NW	NW	Tq38sw2116	15 Guildhall Precincts	http://scans.bgs.ac.uk/sobi_scans/boreholes/1066286/
509	532530	181360	441 A13	NW	NW	Tq38sw2115	20 Guildhall Precincts Beaver House Great	http://scans.bgs.ac.uk/sobi_scans/boreholes/1066285/
510	532330	180920	414 A12	SE	W	Tq38sw2882	137.46 Trinity Lane	http://scans.bgs.ac.uk/sobi_scans/boreholes/1067056/
510	532330	180930	414 A12	SE	W	Tq38sw3137	137.46 Number Not Used	Not Available
511	533276	180844	415 A9	NW	E	Tq38sw1653	15.35 Plantation House	http://scans.bgs.ac.uk/sobi_scans/boreholes/1065580/
512	533260	181090	416 A14	SW	NE	Tq38sw971//	10.97 34/35 Leadenhall St 1	http://scans.bgs.ac.uk/sobi_scans/boreholes/1064664/
512	533280	181100	438 A14	SW	NE	Tq38sw971//	14.63 34/35 Leadenhall St 2 34/35 Leadenhall Street	http://scans.bgs.ac.uk/sobi_scans/boreholes/1064665/
512	533280	181100	438 A14	SW	NE	Tq38sw971//	14.63 1-3	Not Available
512	533280	181110	441 A14	SW	NE	Tq38sw971//	12.19 34/35 Leadenhall St 3 Throgmorton Avenue	http://scans.bgs.ac.uk/sobi_scans/boreholes/1064666/
513	532870	181390	416 A13	NE	N	Tq38sw2511	30 Bh4 17-19 Throgmorton	http://scans.bgs.ac.uk/sobi_scans/boreholes/1066685/
513	532870	181390	416 A13	NE	N	Tq38sw3711	25 Avenue London Ec2 A 17-19 Throgmorton	http://scans.bgs.ac.uk/sobi_scans/boreholes/13222694/
513	532870	181400	426 A13	NE	N	Tq38sw3712	25 Avenue London Ec2 B 2/6a Austin Friars Ec2 1-	http://scans.bgs.ac.uk/sobi_scans/boreholes/13222696/
513	532900	181400	427 A13	NE	N	Tq38sw1940	15 5 Throgmorton Avenue	http://scans.bgs.ac.uk/sobi_scans/boreholes/1065942/
513	532880	181410	436 A13	NE	N	Tq38sw2507	30 Bh1a Throgmorton Avenue	http://scans.bgs.ac.uk/sobi_scans/boreholes/1066681/
513	532890	181430	456 A13	NE	N	Tq38sw2509	30 Bh2a Standard Chartered	http://scans.bgs.ac.uk/sobi_scans/boreholes/1066683/
514	533142	181283	417 A14	NW	NE	Tq38sw3680	20 Bank Bh4 Site Investigation Nr	http://scans.bgs.ac.uk/sobi_scans/boreholes/1067854/
515	532370	181160	418 A12	SE	NW	Tq38sw1019	8.72 Cheapside Tp6	http://scans.bgs.ac.uk/sobi_scans/boreholes/1064728/

515	532320	181130	452 A12	SE	NW	Tq38sw1016	Site Investigation Nr 9.45 Cheapside Bh3	http://scans.bgs.ac.uk/sobi_scans/boreholes/1064725/
515	532330	181170	458 A12	SE	NW	Tq38sw1014	Site Investigation Nr 9.45 Cheapside Bh1 16 Duke Street	http://scans.bgs.ac.uk/sobi_scans/boreholes/1064723/
516	532850	180300	420 A8	SE	S	Tq38sw389	4.64 Bermondsey Se 1	http://scans.bgs.ac.uk/sobi_scans/boreholes/1063761/
517	533280	181000	420 A14	SW	E	Tq38sw2779	137 Fenchurch St 30 Gresham Street	http://scans.bgs.ac.uk/sobi_scans/boreholes/1066953/
518	532400	181220	423 A12	NE	NW	Tq38sw4535	Not Supplied London Ec2 106 30 Gresham Street	Not Available
518	532360	181240	467 A12	NE	NW	Tq38sw4534	Not Supplied London Ec2 105	Not Available
519	532320	180780	424 A7	NE	W	Tq38sw1592	17 Bull Wharf Bh4	http://scans.bgs.ac.uk/sobi_scans/boreholes/1065500/
519	532300	180750	444 A7	NE	W	Tq38sw1589	19 Bull Wharf Bh1	http://scans.bgs.ac.uk/sobi_scans/boreholes/1065497/
519	532290	180760	454 A7	NE	W	Tq38sw1590	20 Bull Wharf Bh2	http://scans.bgs.ac.uk/sobi_scans/boreholes/1065498/
519	532290	180780	454 A7	NE	W	Tq38sw1591	25 Bull Wharf Bh3	http://scans.bgs.ac.uk/sobi_scans/boreholes/1065499/
520	532552	181355	426 A13	NW	NW	Tq38sw2772	76 Guildhall Yard East 3	http://scans.bgs.ac.uk/sobi_scans/boreholes/1066946/
520	532522	181340	428 A13	NW	NW	Tq38sw2771	77.7 Guildhall Yard East 2 Throgmorton Avenue	http://scans.bgs.ac.uk/sobi_scans/boreholes/1066945/
521	532900	181400	427 A13	NE	N	Tq38sw2510	33 Bh3	http://scans.bgs.ac.uk/sobi_scans/boreholes/1066684/
522	533290	180820	429 A9	NW	E	Tq38sw3339	198.12 Number Not Used	Not Available
522	533290	180830	429 A9	NW	E	Tq38sw2814	198.12 Mark Lane	http://scans.bgs.ac.uk/sobi_scans/boreholes/1066988/
522	533298	180833	437 A9	NW	E	Tq38sw447	Commercial Sale Rooms 124.96 Mark Lane London Pinnars Hall, Old Broad	http://scans.bgs.ac.uk/sobi_scans/boreholes/1063829/
523	533010	181380	432 A13	NE	N	Tq38sw3218	183.79 Street Winchester House, Old	http://scans.bgs.ac.uk/sobi_scans/boreholes/1067392/
523	533000	181420	467 A13	NE	N	Tq38sw3216	213.36 Broad Street Winchester House Broad	http://scans.bgs.ac.uk/sobi_scans/boreholes/1067390/
523	533030	181420	477 A13	NE	N	Tq38sw424	137.16 Street London Winchester House, Old	http://scans.bgs.ac.uk/sobi_scans/boreholes/1063805/
523	533020	181430	482 A13	NE	N	Tq38sw3217	213.36 Broad Street	http://scans.bgs.ac.uk/sobi_scans/boreholes/1067391/
524	532974	180302	434 A8	SE	S	Tq38sw3827	35 Hays Wharf 2 Gresham House, Old	http://scans.bgs.ac.uk/sobi_scans/boreholes/13601099/
525	533080	181350	435 A13	NE	NE	Tq38sw3236	182.88 Broad Street	http://scans.bgs.ac.uk/sobi_scans/boreholes/1067410/
525	533120	181340	448 A13	NE	NE	Tq38sw3232	122.52 76-84 Bishopsgate Throgmorton Avenue	http://scans.bgs.ac.uk/sobi_scans/boreholes/1067406/
526	532880	181410	436 A13	NE	N	Tq38sw2506	1 Bh1	http://scans.bgs.ac.uk/sobi_scans/boreholes/1066680/
527	532650	181400	436 A13	NW	N	Tq38sw3204	182.88 25-31 Moorgate	http://scans.bgs.ac.uk/sobi_scans/boreholes/1067378/
527	532650	181420	455 A13	NW	N	Tq38sw3203	182.88 25-31 Moorgate 62-63 Mark Lane City Of	http://scans.bgs.ac.uk/sobi_scans/boreholes/1067377/
528	533300	180900	439 A14	SW	E	Tq38sw530	7.16 London	http://scans.bgs.ac.uk/sobi_scans/boreholes/1063926/
529	533300	180960	439 A14	SW	E	Tq38sw1778	9.14 Fenchurch St Bh1-5	http://scans.bgs.ac.uk/sobi_scans/boreholes/1065730/

530	533301	180824	440 A9	NW	E	Tq38sw1654	10 Plantation House	http://scans.bgs.ac.uk/sobi_scans/boreholes/1065581/
530	533350	180830	489 A9	NW	E	Tq38sw4954	10 50 Mark Lane London 2	http://scans.bgs.ac.uk/sobi_scans/boreholes/18464194/
531	533084	180340	441 A8	SE	SE	Tq38sw3870	2.2 Hays Wharf Tp 104	http://scans.bgs.ac.uk/sobi_scans/boreholes/13601176/
531	533089	180338	445 A8	SE	SE	Tq38sw3840	2.3 Hays Wharf Tp 2	http://scans.bgs.ac.uk/sobi_scans/boreholes/13601121/
531	533100	180341	449 A8	SE	SE	Tq38sw3839	3.8 Hays Wharf Tp 1	http://scans.bgs.ac.uk/sobi_scans/boreholes/13601117/
531	533087	180315	464 A8	SE	SE	Tq38sw3843	1.4 Hays Wharf Tp 5	http://scans.bgs.ac.uk/sobi_scans/boreholes/13601124/
531	533103	180319	469 A8	SE	SE	Tq38sw3841	2.7 Hays Wharf Tp 3	http://scans.bgs.ac.uk/sobi_scans/boreholes/13601122/
531	533094	180299	482 A8	SE	SE	Tq38sw3842	2 Hays Wharf Tp 4 Bankside Development	http://scans.bgs.ac.uk/sobi_scans/boreholes/13601123/
532	532430	180410	442 A7	SE	SW	Tq38sw1791	12 Bh5 Bankside Development	http://scans.bgs.ac.uk/sobi_scans/boreholes/1065751/
532	532390	180430	458 A7	SE	SW	Tq38sw1789	20 Bh3 Throgmorton Avenue	http://scans.bgs.ac.uk/sobi_scans/boreholes/1065749/
533	532890	181420	446 A13	NE	N	Tq38sw2508	Not Supplied Bh2	http://scans.bgs.ac.uk/sobi_scans/boreholes/1066682/
534	532962	180285	447 A8	SE	S	Tq38sw3863	1.3 Hays Wharf Tp 40 Site Investigation Nr	http://scans.bgs.ac.uk/sobi_scans/boreholes/13601166/
535	532310	181090	449 A12	SE	NW	Tq38sw1017	15.73 Cheapside Bh4	http://scans.bgs.ac.uk/sobi_scans/boreholes/1064726/
535	532290	181100	471 A12	SE	NW	Tq38sw1210	15.09 St Pauls Precinct Bh4	http://scans.bgs.ac.uk/sobi_scans/boreholes/1065009/
536	533290	180590	449 A9	NW	SE	Tq38sw1593,	40 Lower Thames St 1	http://scans.bgs.ac.uk/sobi_scans/boreholes/1065501/
536	533290	180580	452 A9	NW	SE	Tq38sw1593	45 Lower Thames St Bh1-5	Not Available
536	533330	180570	493 A9	NW	SE	Tq38sw1593,	45 Lower Thames St 2 30 Gresham Street	http://scans.bgs.ac.uk/sobi_scans/boreholes/1065502/
537	532430	181300	452 A12	NE	NW	Tq38sw4531	Not Supplied London Ec2 102	Not Available
537	532410	181280	453 A12	NE	NW	Tq38sw4537	Not Supplied London Ec2 108	Not Available
537	532380	181290	482 A12	NE	NW	Tq38sw4533	Not Supplied London Ec2 104	Not Available
537	532390	181320	495 A12	NE	NW	Tq38sw4530	Not Supplied London Ec2 101	Not Available
537	532390	181350	516 A12	NE	NW	Tq38sw5134	Not Supplied Ec2 3	Not Available
538	532497	181354	453 A13	NW	NW	Tq38sw2770	79.7 Guildhall Yard East 1	http://scans.bgs.ac.uk/sobi_scans/boreholes/1066944/
538	532500	181400	491 A13	NW	NW	Tq38sw1204,	30.48 Barbican Block E 4 Bh1-2	Not Available
539	532380	180450	454 A7	SE	SW	Tq38sw4	Bankside No.29 Belfast & London Aerated Water Company	http://scans.bgs.ac.uk/sobi_scans/boreholes/1063241/
539	532340	180420	504 A7	SE	SW	Tq38sw1790	35 Bh4 Bankside Development	http://scans.bgs.ac.uk/sobi_scans/boreholes/1065750/

540	532290	180890	454 A12	SE	W	Tq38sw1943,	24.38 25 Little Trinity Lane A Ncp Ltd, Queen Victoria	http://scans.bgs.ac.uk/sobi_scans/boreholes/1065956/
540	532250	180920	494 A12	SE	W	Tq38sw1858,	28.59 St, Bh Ncp Ltd, Queen Victoria	http://scans.bgs.ac.uk/sobi_scans/boreholes/1065835/
540	532250	180890	494 A12	SE	W	Tq38sw1858,	11.09 St, Bh	http://scans.bgs.ac.uk/sobi_scans/boreholes/1065837/
541	532290	180880	454 A12	SE	W	Tq38sw1943,	24.38 25 Little Trinity Lane D 104-106 Leadenhall	http://scans.bgs.ac.uk/sobi_scans/boreholes/1065959/
542	533280	181150	455 A14	SW	NE	Tq38sw5064 Not Supplied	Street London 1 104-106 Leadenhall	Not Available
542	533290	181160	468 A14	SW	NE	Tq38sw5065 Not Supplied	Street London 2	Not Available
543	532580	181400	456 A13	NW	N	Tq38sw804	10.66 The Wool Exchange Bh4	http://scans.bgs.ac.uk/sobi_scans/boreholes/1064465/
544	532610	181410	456 A13	NW	N	Tq38sw805	9.14 The Wool Exchange Bh3	http://scans.bgs.ac.uk/sobi_scans/boreholes/1064466/
544	532600	181450	497 A13	NW	N	Tq38sw803	6.3 The Wool Exchange Bh2	http://scans.bgs.ac.uk/sobi_scans/boreholes/1064464/
545	533075	180318	456 A8	SE	SE	Tq38sw3832	20 Hays Wharf 7	http://scans.bgs.ac.uk/sobi_scans/boreholes/13601109/
545	533046	180280	478 A8	SE	SE	Tq38sw3833	20 Hays Wharf 8	http://scans.bgs.ac.uk/sobi_scans/boreholes/13601111/
546	532285	180990	460 A12	SE	W	Tq38sw137	10.97 St Pauls Cathedral 8 Bankside Development	http://scans.bgs.ac.uk/sobi_scans/boreholes/1063429/
547	532340	180500	461 A7	SE	SW	Tq38sw1787	12 Bh1 Tower Hill	http://scans.bgs.ac.uk/sobi_scans/boreholes/1065747/
548	533320	180670	462 A9	NW	E	Tq38sw1892,	18.29 Redevelopment 2 Tower Hill	http://scans.bgs.ac.uk/sobi_scans/boreholes/1065873/
548	533330	180630	478 A9	NW	E	Tq38sw1892,	18.29 Redevelopment 3 Tower Hill	http://scans.bgs.ac.uk/sobi_scans/boreholes/1065874/
548	533360	180650	504 A9	NW	E	Tq38sw1892,	18.29 Redevelopment 4 Tower Hill	http://scans.bgs.ac.uk/sobi_scans/boreholes/1065875/
548	533360	180640	506 A9	NW	E	Tq38sw1892	27.73 Redevelopment Bh1-6 Fenton House, 112	Not Available
549	533320	181020	462 A14	SW	E	Tq38sw3311	152.4 Fenchurch Street 109-114 Fenchurch	http://scans.bgs.ac.uk/sobi_scans/boreholes/1067485/
549	533350	181030	493 A14	SW	E	Tq38sw1201	46 Street 2 & 3	http://scans.bgs.ac.uk/sobi_scans/boreholes/1064988/
550	532962	180270	462 A8	SE	S	Tq38sw3828	20 Hays Wharf 3	http://scans.bgs.ac.uk/sobi_scans/boreholes/13601100/
550	532992	180257	482 A8	SE	S	Tq38sw3831	20 Hays Wharf 6 109-114 Fenchurch	http://scans.bgs.ac.uk/sobi_scans/boreholes/13601106/
551	533320	181030	463 A14	SW	E	Tq38sw1200	15 Street 1 50 Upper Thames St	http://scans.bgs.ac.uk/sobi_scans/boreholes/1064987/
552	532280	180860	464 A12	SE	W	Tq38sw230	8.38 London	http://scans.bgs.ac.uk/sobi_scans/boreholes/1063544/
553	533260	181210	464 A14	NW	NE	Tq38sw3363 Not Supplied	14 St Mary Axe.	Not Available
554	532500	181370	465 A13	NW	NW	Tq38sw2117	15 Guildhall Precincts	http://scans.bgs.ac.uk/sobi_scans/boreholes/1066287/
555	532800	180250	470 A8	SW	S	Tq38sw1949	19.8 London Bridge St Bh2	http://scans.bgs.ac.uk/sobi_scans/boreholes/1065969/

555	532790	180240	480 A8	SW	S	Tq38sw1948	12.8	London Bridge St Bh1	http://scans.bgs.ac.uk/sobi_scans/boreholes/1065968/
555	532800	180240	480 A8	SW	S	Tq38sw1950	13.71	London Bridge St Bh3	http://scans.bgs.ac.uk/sobi_scans/boreholes/1065970/
555	532820	180210	510 A8	SE	S	Tq38sw1951	27.43	London Bridge St Bh4	http://scans.bgs.ac.uk/sobi_scans/boreholes/1065971/
556	533200	181300	470 A14	NW	NE	Tq38sw3223	199.33	Leather Sellers Hall, St Helens Market Place	http://scans.bgs.ac.uk/sobi_scans/boreholes/1067397/
556	533200	181300	470 A14	NW	NE	Tq38sw3224	199.33	Leather Sellers Hall, St Helens Market Place	http://scans.bgs.ac.uk/sobi_scans/boreholes/1067398/
556	533200	181300	470 A14	NW	NE	Tq38sw3225	198.12	Leather Sellers Hall, St Helens Market Place	http://scans.bgs.ac.uk/sobi_scans/boreholes/1067399/
557	532940	181440	472 A13	NE	N	Tq38sw4439	15.25	Great Winchester Street 2	http://scans.bgs.ac.uk/sobi_scans/boreholes/17098098/
557	532960	181450	486 A13	NE	N	Tq38sw4440	18.44	Great Winchester Street 3	http://scans.bgs.ac.uk/sobi_scans/boreholes/17098101/
557	532940	181470	502 A13	NE	N	Tq38sw4438	15.69	Great Winchester Street 1	http://scans.bgs.ac.uk/sobi_scans/boreholes/17098092/
558	532420	180370	477 A7	SE	SW	Tq38sw963	13.41	Park Street Alpha Project Bh2	http://scans.bgs.ac.uk/sobi_scans/boreholes/1064656/
558	532390	180330	527 A7	SE	SW	Tq38sw962	15.51	Park Street Alpha Project Bh1	http://scans.bgs.ac.uk/sobi_scans/boreholes/1064655/
558	532380	180310	549 A7	SE	SW	Tq38sw2370	20	Courage Bottling Plant 11	http://scans.bgs.ac.uk/sobi_scans/boreholes/1066543/
559	533022	180271	477 A8	SE	S	Tq38sw3868	2.3	Hays Wharf Tp 46	http://scans.bgs.ac.uk/sobi_scans/boreholes/13601173/
559	533011	180267	478 A8	SE	S	Tq38sw3867	2.15	Hays Wharf Tp 44	http://scans.bgs.ac.uk/sobi_scans/boreholes/13601172/
559	533024	180258	490 A8	SE	S	Tq38sw3866	2.15	Hays Wharf Tp 43	http://scans.bgs.ac.uk/sobi_scans/boreholes/13601169/
559	532999	180248	492 A8	SE	S	Tq38sw3864	1.9	Hays Wharf Tp 41	http://scans.bgs.ac.uk/sobi_scans/boreholes/13601167/
559	533012	180240	504 A8	SE	S	Tq38sw3865	1.95	Hays Wharf Tp 42	http://scans.bgs.ac.uk/sobi_scans/boreholes/13601168/
560	533310	180550	481 A9	NW	SE	Tq38sw1593,	15.75	Lower Thames St 5	http://scans.bgs.ac.uk/sobi_scans/boreholes/1065505/
561	533061	180283	481 A8	SE	SE	Tq38sw3848	4.7	Hays Wharf Tp 10	http://scans.bgs.ac.uk/sobi_scans/boreholes/13601134/
561	533064	180282	483 A8	SE	SE	Tq38sw3847	1.6	Hays Wharf Tp 9	http://scans.bgs.ac.uk/sobi_scans/boreholes/13601132/
561	533076	180287	484 A8	SE	SE	Tq38sw3844	1.7	Hays Wharf Tp 6	http://scans.bgs.ac.uk/sobi_scans/boreholes/13601126/
561	533062	180279	485 A8	SE	SE	Tq38sw3862	1.3	Hays Wharf Tp 38	http://scans.bgs.ac.uk/sobi_scans/boreholes/13601165/
561	533060	180276	487 A8	SE	SE	Tq38sw3861	0.9	Hays Wharf Tp 37	http://scans.bgs.ac.uk/sobi_scans/boreholes/13601164/
561	533084	180284	490 A8	SE	SE	Tq38sw3845	1.8	Hays Wharf Tp 7	http://scans.bgs.ac.uk/sobi_scans/boreholes/13601127/
561	533053	180267	493 A8	SE	SE	Tq38sw3860	1.6	Hays Wharf Tp 36a/B/C	http://scans.bgs.ac.uk/sobi_scans/boreholes/13601163/
561	533075	180270	499 A8	SE	SE	Tq38sw3846	3.1	Hays Wharf Tp 8	http://scans.bgs.ac.uk/sobi_scans/boreholes/13601130/
561	533070	180262	504 A8	SE	SE	Tq38sw3858	1.35	Hays Wharf Tp 34	http://scans.bgs.ac.uk/sobi_scans/boreholes/13601159/
561	533051	180247	510 A8	SE	S	Tq38sw3857	3.2	Hays Wharf Tp 33	http://scans.bgs.ac.uk/sobi_scans/boreholes/13601155/
561	533112	180269	517 A8	SE	SE	Tq38sw3851	3.2	Hays Wharf Tp 22	http://scans.bgs.ac.uk/sobi_scans/boreholes/13601142/
561	533081	180240	529 A8	SE	SE	Tq38sw3859	1.2	Hays Wharf Tp 35	http://scans.bgs.ac.uk/sobi_scans/boreholes/13601162/

561	533113	180254	530 A8	SE	SE	Tq38sw3849	1.7 Hays Wharf Tp 18	http://scans.bgs.ac.uk/sobi_scans/boreholes/13601138/
562	532870	180240	481 A8	SE	S	Tq38sw5048 Not Supplied	Jubilee Line Extension (042) Lb3	Not Available
562	532870	180240	481 A8	SE	S	Tq38sw5052 Not Supplied	Jubilee Line Extension (042) Lb3-L1	Not Available
562	532870	180240	481 A8	SE	S	Tq38sw5053 Not Supplied	Jubilee Line Extension (042) Lb3-L2	Not Available
562	532870	180240	481 A8	SE	S	Tq38sw5054 Not Supplied	Jubilee Line Extension (042) Lb3-L3	Not Available
562	532870	180220	501 A8	SE	S	Tq38sw5046 Not Supplied	Jubilee Line Extension (042) Joiner St. Arch Occupied By Price Waterhouse Lb1	Not Available
562	532880	180220	501 A8	SE	S	Tq38sw5047 Not Supplied	Jubilee Line Extension (042) Western Side Of Jpiner Street Lb2 Great Winchester Street	Not Available
563	532990	181440	483 A13	NE	N	Tq38sw4441	18.28 4 Bees Lane/Lower	http://scans.bgs.ac.uk/sobi_scans/boreholes/17098103/
564	533330	180600	485 A9	NW	SE	Tq38sw75	7.54 Thames Street	http://scans.bgs.ac.uk/sobi_scans/boreholes/1063331/
565	532840	181460	485 A13	NE	N	Tq38sw3208	182.88 62 London Wall	http://scans.bgs.ac.uk/sobi_scans/boreholes/1067382/
566	532430	180350	486 A7	SE	SW	Tq38sw3125	111.86 Bankside, Southwark	http://scans.bgs.ac.uk/sobi_scans/boreholes/1067299/
566	532430	180350	486 A7	SE	SW	Tq38sw3126	133.35 Bankside, Southwark	http://scans.bgs.ac.uk/sobi_scans/boreholes/1067300/
567	532720	181460	486 A13	NW	N	Tq38sw3207	152.4 36-44 Moorgate	http://scans.bgs.ac.uk/sobi_scans/boreholes/1067381/
567	532720	181480	506 A13	NW	N	Tq38sw3206	152.4 36-44 Moorgate	http://scans.bgs.ac.uk/sobi_scans/boreholes/1067380/
568	533350	180830	489 A9	NW	E	Tq38sw4953	20 50 Mark Lane London 1	http://scans.bgs.ac.uk/sobi_scans/boreholes/18464193/
569	532840	180230	490 A8	SE	S	Tq38sw1952	24.68 London Bridge St Bh5	http://scans.bgs.ac.uk/sobi_scans/boreholes/1065972/
569	532860	180200	520 A8	SE	S	Tq38sw1953	19.81 London Bridge St Bh6 Jubilee Line Extension	http://scans.bgs.ac.uk/sobi_scans/boreholes/1065973/
570	532798	180230	490 A8	SW	S	Tq38sw2158	40 308 Moorgate/Coleman St	http://scans.bgs.ac.uk/sobi_scans/boreholes/1066331/
571	532650	181460	495 A13	NW	N	Tq38sw1869	26 Bh1-2 Park Street Alpha Project	http://scans.bgs.ac.uk/sobi_scans/boreholes/1065849/
572	532450	180320	497 A7	SE	SW	Tq38sw964	10.66 Bhs3 & 3a	http://scans.bgs.ac.uk/sobi_scans/boreholes/1064657/
573	532250	181050	500 A12	SE	W	Tq38sw128//	8 Financial Times Site 1	http://scans.bgs.ac.uk/sobi_scans/boreholes/1063417/
573	532250	181050	500 A12	SE	W	Tq38sw128/£	8 Financial Times Site 2	http://scans.bgs.ac.uk/sobi_scans/boreholes/1063418/
573	532250	181050	500 A12	SE	W	Tq38sw128/£	8 Financial Times Site 3	http://scans.bgs.ac.uk/sobi_scans/boreholes/1063419/

							Financial Times, Friday		
573	532250	181050	500 A12	SE	W	Tq38sw128	8 St Bh1	Not Available	
574	533020	180245	501 A8	SE	S	Tq38sw3834	20 Hays Wharf 9	http://scans.bgs.ac.uk/sobi_scans/boreholes/13601112/	
575	533340	180570	502 A9	NW	SE	Tq38sw1587	12.37 Three Quays B	http://scans.bgs.ac.uk/sobi_scans/boreholes/1065495/	
575	533370	180530	544 A9	NW	SE	Tq38sw1586	14.2 Three Quays A	http://scans.bgs.ac.uk/sobi_scans/boreholes/1065494/	
575	533390	180550	556 A9	NW	SE	Tq38sw1588	12.5 Three Quays C	http://scans.bgs.ac.uk/sobi_scans/boreholes/1065496/	
							Bishopsgate, Ethelburga		
576	533130	181400	503 A13	NE	NE	Tq38sw1202,	30.48 B	http://scans.bgs.ac.uk/sobi_scans/boreholes/1064993/	
							Bishopsgate, Ethelburga		
576	533150	181390	506 A14	NW	NE	Tq38sw1202,	30.48 1	http://scans.bgs.ac.uk/sobi_scans/boreholes/1064989/	
							Bishopsgate, Ethelburga		
576	533110	181420	510 A13	NE	NE	Tq38sw1202,	30.48 2	http://scans.bgs.ac.uk/sobi_scans/boreholes/1064990/	
576	533190	181370	515 A14	NW	NE	Tq38sw3233	160.02 55 Bishopsgate	http://scans.bgs.ac.uk/sobi_scans/boreholes/1067407/	
576	533190	181370	515 A14	NW	NE	Tq38sw3234	160.02 55 Bishopsgate	http://scans.bgs.ac.uk/sobi_scans/boreholes/1067408/	
							Bishopsgate/Ethelburga		
576	533130	181430	529 A13	NE	NE	Tq38sw1202,	41.14 Bh1-3 A-B	Not Available	
							Ncp Ltd Queen Victoria		
577	532240	180910	504 A12	SE	W	Tq38sw1858	27.73 Street Bha-H,C	Not Available	
							Ncp Ltd, Queen Victoria		
577	532210	180890	534 A12	SE	W	Tq38sw1858,	24.44 St, Bh	http://scans.bgs.ac.uk/sobi_scans/boreholes/1065836/	
							67 Upper Thames Street		
577	532200	180900	544 A12	SE	W	Tq38sw395	10.66 London 1	http://scans.bgs.ac.uk/sobi_scans/boreholes/1063769/	
							Hays Wharf Crown		
578	533180	180330	504 A9	SW	SE	Tq38sw4385	2.3 Courts 7	http://scans.bgs.ac.uk/sobi_scans/boreholes/15988379/	
							Hays Wharf Crown		
578	533180	180330	504 A9	SW	SE	Tq38sw4386	1 Courts 7a	http://scans.bgs.ac.uk/sobi_scans/boreholes/15988380/	
							Hays Wharf Crown		
578	533170	180320	506 A9	SW	SE	Tq38sw4389	8.66 Courts 11a	http://scans.bgs.ac.uk/sobi_scans/boreholes/15988383/	
							Hays Wharf Crown		
578	533220	180320	538 A9	SW	SE	Tq38sw4387	2.3 Courts 8	http://scans.bgs.ac.uk/sobi_scans/boreholes/15988381/	
							Hays Wharf Crown		
578	533210	180310	539 A9	SW	SE	Tq38sw4388	8.23 Courts 9	http://scans.bgs.ac.uk/sobi_scans/boreholes/15988382/	
579	532830	181480	505 A13	NE	N	Tq38sw3209	182.88 62 London Wall	http://scans.bgs.ac.uk/sobi_scans/boreholes/1067383/	
							Copthall Court		
							Througmorton St		
579	532810	181520	545 A13	NE	N	Tq38sw417	137.16 London	http://scans.bgs.ac.uk/sobi_scans/boreholes/1063796/	
							Salisbury House,		
579	532810	181540	565 A18	SE	N	Tq38sw3202	167.64 Finsbury Circus	http://scans.bgs.ac.uk/sobi_scans/boreholes/1067376/	
579	532830	181540	565 A18	SE	N	Tq38sw3210	213.36 62 London Wall	http://scans.bgs.ac.uk/sobi_scans/boreholes/1067384/	
579	532790	181540	565 A18	SW	N	Tq38sw3428	137.16 18 Finsbury Circus	http://scans.bgs.ac.uk/sobi_scans/boreholes/1067602/	
579	532790	181550	575 A18	SW	N	Tq38sw3214	147.52 18 Finsbury Circus	http://scans.bgs.ac.uk/sobi_scans/boreholes/1067388/	

							Salisbury House Lonson	
579	532810	181560	585 A18	SE	N	Tq38sw402	137.16 Wall Finsbury	http://scans.bgs.ac.uk/sobi_scans/boreholes/1063777/
580	532270	181150	506 A12	SE	NW	Tq38sw1208	9.57 St Pauls Precinct Bh2	http://scans.bgs.ac.uk/sobi_scans/boreholes/1065007/
581	532260	181120	506 A12	SE	NW	Tq38sw1212	36.58 St Pauls Precinct Bh6	http://scans.bgs.ac.uk/sobi_scans/boreholes/1065011/
582	532460	180300	508 A7	SE	SW	Tq38sw240	106.68 Park Street Southwark	http://scans.bgs.ac.uk/sobi_scans/boreholes/1063563/
							Carpenters Hall	
583	532910	181480	508 A13	NE	N	Tq38sw2962	4.57 Throgmorton Avenue 1	http://scans.bgs.ac.uk/sobi_scans/boreholes/1067136/
							Carpenters Hall	
583	532910	181480	508 A13	NE	N	Tq38sw2963	4.87 Throgmorton Avenue 2	http://scans.bgs.ac.uk/sobi_scans/boreholes/1067137/
584	533076	180260	508 A8	SE	SE	Tq38sw3835	20 Hays Wharf 10	http://scans.bgs.ac.uk/sobi_scans/boreholes/13601113/
584	533114	180246	538 A8	SE	SE	Tq38sw3837	20 Hays Wharf 12	http://scans.bgs.ac.uk/sobi_scans/boreholes/13601115/
							London Street	
585	533370	180920	509 A14	SW	E	Tq38sw2959	10 Fenchurch Street	http://scans.bgs.ac.uk/sobi_scans/boreholes/1067133/
586	533140	180294	510 A8	SE	SE	Tq38sw3852	2.1 Hays Wharf Tp 23	http://scans.bgs.ac.uk/sobi_scans/boreholes/13601145/
586	533150	180299	511 A9	SW	SE	Tq38sw3853	1.7 Hays Wharf Tp 24	http://scans.bgs.ac.uk/sobi_scans/boreholes/13601148/
586	533126	180273	520 A8	SE	SE	Tq38sw3850	1.25 Hays Wharf Tp 19	http://scans.bgs.ac.uk/sobi_scans/boreholes/13601140/
586	533114	180249	535 A8	SE	SE	Tq38sw3854	4.4 Hays Wharf Tp 30	http://scans.bgs.ac.uk/sobi_scans/boreholes/13601150/
							Jubilee Line Extension	
587	532677	180214	511 A8	SW	S	Tq38sw2157	39 307	http://scans.bgs.ac.uk/sobi_scans/boreholes/1066330/
588	532660	181480	512 A13	NW	N	Tq38sw3205	167.64 55-61 Moorgate	http://scans.bgs.ac.uk/sobi_scans/boreholes/1067379/
589	532293	181223	515 A12	NE	NW	Tq38sw135	12.5 St Pauls Cathedral 7	http://scans.bgs.ac.uk/sobi_scans/boreholes/1063427/
589	532300	181250	523 A12	NE	NW	Tq38sw2497	25 Wood St Bh1	http://scans.bgs.ac.uk/sobi_scans/boreholes/1066671/
589	532270	181240	544 A12	NE	NW	Tq38sw2498	20 Wood St Bh2	http://scans.bgs.ac.uk/sobi_scans/boreholes/1066672/
590	533310	181230	517 A14	NW	NE	Tq38sw3432	137.16 Number Not Used	Not Available
591	533153	180294	517 A9	SW	SE	Tq38sw3836	40 Hays Wharf 11	http://scans.bgs.ac.uk/sobi_scans/boreholes/13601114/
							Hays Wharf Crown	
591	533180	180310	520 A9	SW	SE	Tq38sw4383	30.2 Courts 5	http://scans.bgs.ac.uk/sobi_scans/boreholes/15988377/
592	533380	180930	519 A14	SW	E	Tq38sw2533	40 Fenchurch St Station Bh1	http://scans.bgs.ac.uk/sobi_scans/boreholes/1066707/
							London House, 35	
592	533380	180900	519 A14	SW	E	Tq38sw3344	137.31 Crutched Friars	http://scans.bgs.ac.uk/sobi_scans/boreholes/1067518/
							London House,New	
592	533390	180920	529 A14	SW	E	Tq38sw1683,	46 London St	http://scans.bgs.ac.uk/sobi_scans/boreholes/1065610/
							London House,New	
592	533400	180900	539 A14	SW	E	Tq38sw1683,	50 London St	http://scans.bgs.ac.uk/sobi_scans/boreholes/1065611/
							London House New	
592	533400	180960	539 A14	SW	E	Tq38sw1683	46 London St Bh1-3	Not Available
592	533430	180940	569 A14	SW	E	Tq38sw2534	50 Fenchurch St Station Bh2	http://scans.bgs.ac.uk/sobi_scans/boreholes/1066708/

593	532550	181460	523 A13	NW	N	Tq38sw802	10.67	The Wool Exchange Bh1 Tower Hill	http://scans.bgs.ac.uk/sobi_scans/boreholes/1064463/
594	533370	180600	523 A9	NW	SE	Tq38sw1892,	27.43	Redevelopment 5 Tower Hill	http://scans.bgs.ac.uk/sobi_scans/boreholes/1065876/
594	533380	180640	526 A9	NW	E	Tq38sw1892,	14.32	Redevelopment 6	http://scans.bgs.ac.uk/sobi_scans/boreholes/1065877/
595	533360	181140	526 A14	SW	NE	Tq38sw3306	213.36	88 Leadenhall Street Southbridge House	http://scans.bgs.ac.uk/sobi_scans/boreholes/1067480/
596	532280	180470	528 A7	SE	SW	Tq38sw4874	37	Southwark 1	http://scans.bgs.ac.uk/sobi_scans/boreholes/18411290/
596	532290	180450	529 A7	SE	SW	Tq38sw4878	60.05	Southwark B Southbridge House	http://scans.bgs.ac.uk/sobi_scans/boreholes/18411295/
596	532270	180440	551 A7	SE	SW	Tq38sw4876	37	Southwark 3	http://scans.bgs.ac.uk/sobi_scans/boreholes/18411293/
597	532240	181150	534 A12	SE	NW	Tq38sw1211	13.87	St Pauls Precinct Bh5	http://scans.bgs.ac.uk/sobi_scans/boreholes/1065010/
597	532222	181174	559 A12	SE	NW	Tq38sw136	13.41	St Pauls Cathedral 7a	http://scans.bgs.ac.uk/sobi_scans/boreholes/1063428/
597	532190	181190	595 A12	NE	NW	Tq38sw1207	10.97	St Pauls Precinct Bh1 Ncp Ltd, Queen Victoria	http://scans.bgs.ac.uk/sobi_scans/boreholes/1065006/
598	532210	180920	534 A12	SE	W	Tq38sw1858,	9.14	St, Bh Bishopsgate, Ethelburga	http://scans.bgs.ac.uk/sobi_scans/boreholes/1065834/
599	533140	181430	534 A13	NE	NE	Tq38sw1202,	41.15	3 Bishopsgate, Ethelburga	http://scans.bgs.ac.uk/sobi_scans/boreholes/1064991/
599	533160	181420	537 A14	NW	NE	Tq38sw1202,	30.48	A Sir W Halcrow No.2 City	http://scans.bgs.ac.uk/sobi_scans/boreholes/1064992/
599	533180	181460	581 A14	NW	NE	Tq38sw697	36.58	Of London 101-106 Fenchurch Street	http://scans.bgs.ac.uk/sobi_scans/boreholes/1064216/
600	533390	181060	536 A14	SW	E	Tq38sw3360	Not Supplied	Port Of London Ms40	Not Available
601	533400	180760	539 A9	NW	E	Tq38sw449	Not Supplied	London Edison Bell Ltd	Not Available
602	532250	181190	539 A12	NE	NW	Tq38sw476	121.92	Cheapside London	http://scans.bgs.ac.uk/sobi_scans/boreholes/1063859/
602	532210	181170	569 A12	SE	NW	Tq38sw3415	121.92	Number Not Used	Not Available
602	532210	181200	580 A12	NE	NW	Tq38sw3138	179.52	Cheapside	http://scans.bgs.ac.uk/sobi_scans/boreholes/1067312/
603	533200	180300	540 A9	SW	SE	Tq38sw948//	30	Number Not Used Tooley St Hays Wharf	Not Available
603	533200	180300	540 A9	SW	SE	Tq38sw948//	30	Bh1-11 Hayes Wharf Ltd Morgan	Not Available
603	533230	180310	552 A9	SW	SE	Tq38sw2868	14.32	Lane 1 Hays Wharf Crown	http://scans.bgs.ac.uk/sobi_scans/boreholes/1067042/
603	533180	180270	552 A9	SW	SE	Tq38sw4381	25.2	Courts 3 Hays Wharf Crown	http://scans.bgs.ac.uk/sobi_scans/boreholes/15988375/
603	533220	180300	553 A9	SW	SE	Tq38sw4384	25.2	Courts 6 Hayes Wharf Ltd Morgan	http://scans.bgs.ac.uk/sobi_scans/boreholes/15988378/
603	533230	180290	567 A9	SW	SE	Tq38sw2869	14.93	Lane 2	http://scans.bgs.ac.uk/sobi_scans/boreholes/1067043/

603	533230	180290	567 A9	SW	SE	Tq38sw2870	Hayes Wharf Ltd Morgan 15.24 Lane 3	http://scans.bgs.ac.uk/sobi_scans/boreholes/1067044/
603	533220	180280	568 A9	SW	SE	Tq38sw4382	Hays Wharf Crown 30 Courts 4	http://scans.bgs.ac.uk/sobi_scans/boreholes/15988376/
604	533400	181000	540 A14	SW	E	Tq38sw1891	18.3 5 Lloyds Ave Ec3 1	http://scans.bgs.ac.uk/sobi_scans/boreholes/1065871/
605	533300	181290	541 A14	NW	NE	Tq38sw434	Baltic Exchange St Mary 137.16 Axe London	http://scans.bgs.ac.uk/sobi_scans/boreholes/1063816/
606	533230	181370	541 A14	NW	NE	Tq38sw3023	The Tower 10 The 24.38 Broadway 3	http://scans.bgs.ac.uk/sobi_scans/boreholes/1067197/
606	533230	181380	548 A14	NW	NE	Tq38sw3022	The Tower 10 The 22.86 Broadway 2	http://scans.bgs.ac.uk/sobi_scans/boreholes/1067196/
606	533240	181380	555 A14	NW	NE	Tq38sw3021	The Tower 10 The 24.38 Broadway 1	http://scans.bgs.ac.uk/sobi_scans/boreholes/1067195/
606	533240	181380	555 A14	NW	NE	Tq38sw3024	The Tower 10 The 22.86 Broadway 4	http://scans.bgs.ac.uk/sobi_scans/boreholes/1067198/
607	533084	180226	543 A8	SE	SE	Tq38sw3856	4.7 Hays Wharf Tp 32	http://scans.bgs.ac.uk/sobi_scans/boreholes/13601153/
607	533098	180226	548 A8	SE	SE	Tq38sw3855	4.35 Hays Wharf Tp 31 Southbridge House	http://scans.bgs.ac.uk/sobi_scans/boreholes/13601151/
608	532270	180450	546 A7	SE	SW	Tq38sw4875	30 Southwark 2	http://scans.bgs.ac.uk/sobi_scans/boreholes/18411291/
609	532900	181520	547 A13	NE	N	Tq38sw3211	158.49 5 London Wall, Finsbury London Wall Estate	http://scans.bgs.ac.uk/sobi_scans/boreholes/1067385/
609	532910	181540	568 A18	SE	N	Tq38sw416	121.92 London	http://scans.bgs.ac.uk/sobi_scans/boreholes/1063795/
609	532930	181560	590 A18	SE	N	Tq38sw3427	121.92 Number Not Used	Not Available
609	532930	181560	590 A18	SE	N	Tq38sw3213	198.12 5 London Wall, Finsbury Trinity St Trinity House	http://scans.bgs.ac.uk/sobi_scans/boreholes/1067387/
610	533410	180830	549 A9	NW	E	Tq38sw381	11.88 Bh1-9 London	Not Available
610	533420	180820	559 A9	NW	E	Tq38sw381/f	12.04 Trinity Sq 1	http://scans.bgs.ac.uk/sobi_scans/boreholes/1063746/
610	533430	180790	569 A9	NW	E	Tq38sw381/f	10.13 Trinity Sq 6	http://scans.bgs.ac.uk/sobi_scans/boreholes/1063748/
611	533410	180820	549 A9	NW	E	Tq38sw2949	228.6 Trinity Square	http://scans.bgs.ac.uk/sobi_scans/boreholes/1067123/
611	533430	180820	569 A9	NW	E	Tq38sw2948	137.76 Trinity Square	http://scans.bgs.ac.uk/sobi_scans/boreholes/1067122/
611	533450	180820	589 A9	NW	E	Tq38sw2947	147.82 Seething Lane	http://scans.bgs.ac.uk/sobi_scans/boreholes/1067121/
612	532240	180500	550 A7	SE	SW	Tq38sw3412	91.44 29 Bankside, Southwark Emerson Street (Messrs.	http://scans.bgs.ac.uk/sobi_scans/boreholes/1067586/
612	532200	180530	577 A7	NE	SW	Tq38sw3	91.44 Sykes & Co.) Gresham Street City Of	http://scans.bgs.ac.uk/sobi_scans/boreholes/1063240/
613	532300	181300	551 A12	NE	NW	Tq38sw559	12 London	http://scans.bgs.ac.uk/sobi_scans/boreholes/1063958/
614	532210	181110	551 A12	SE	NW	Tq38sw1209	11.05 St Pauls Precinct Bh3 Jubilee Line Extension	http://scans.bgs.ac.uk/sobi_scans/boreholes/1065008/
615	532816	180168	552 A3	NE	S	Tq38sw2159	35 309p	http://scans.bgs.ac.uk/sobi_scans/boreholes/1066332/

616	533400	181090	552 A14	SW	E	Tq38sw3307	Furness House, 52-54 152.4 Leadenhall Street	http://scans.bgs.ac.uk/sobi_scans/boreholes/1067481/
616	533400	181090	552 A14	SW	E	Tq38sw3308	Furness House, 52-54 152.4 Leadenhall Street	http://scans.bgs.ac.uk/sobi_scans/boreholes/1067482/
616	533400	181100	554 A14	SW	NE	Tq38sw3696	101-106 Fenchurch 182.88 Street	http://scans.bgs.ac.uk/sobi_scans/boreholes/12698557/
616	533400	181100	554 A14	SW	NE	Tq38sw3697	101-106 Fenchurch 201.17 Street	http://scans.bgs.ac.uk/sobi_scans/boreholes/12698558/
616	533400	181100	554 A14	SW	NE	Tq38sw3698	101-106 Fenchurch 198.12 Street	http://scans.bgs.ac.uk/sobi_scans/boreholes/12698559/
616	533420	181080	569 A14	SW	E	Tq38sw3310	Furness House, 52-54 198.12 Leadenhall Street	http://scans.bgs.ac.uk/sobi_scans/boreholes/1067484/
616	533420	181090	571 A14	SW	E	Tq38sw3309	Furness House, 52-54 167.64 Leadenhall Street	http://scans.bgs.ac.uk/sobi_scans/boreholes/1067483/
617	533090	181480	555 A13	NE	NE	Tq38sw429	New Broad Street Bishop 114.3 Gate London	http://scans.bgs.ac.uk/sobi_scans/boreholes/1063810/
617	533100	181510	586 A13	NE	NE	Tq38sw428	Dashwood House New 126.49 Broad Street London	http://scans.bgs.ac.uk/sobi_scans/boreholes/1063809/
617	533150	181510	609 A14	NW	NE	Tq38sw3220	Dashwood House, Old 137.16 Broad Street	http://scans.bgs.ac.uk/sobi_scans/boreholes/1067394/
618	533360	181220	556 A14	NW	NE	Tq38sw3431	Holland House, Bury 137.16 Street	http://scans.bgs.ac.uk/sobi_scans/boreholes/1067605/
619	533390	180540	559 A9	NW	SE	Tq38sw77	6.96 Great Tower Hill	http://scans.bgs.ac.uk/sobi_scans/boreholes/1063333/
620	532280	180410	559 A7	SE	SW	Tq38sw4879	60 Southwark C Southbridge House	http://scans.bgs.ac.uk/sobi_scans/boreholes/18411298/
620	532260	180420	570 A7	SE	SW	Tq38sw4877	40 Southwark 4	http://scans.bgs.ac.uk/sobi_scans/boreholes/18411294/
621	533410	180600	562 A9	NW	E	Tq38sw76	9.57 Great Tower Hill	http://scans.bgs.ac.uk/sobi_scans/boreholes/1063332/
622	532180	180880	564 A12	SE	W	Tq38sw1619	36 Blackfriars N Bank Bh18	http://scans.bgs.ac.uk/sobi_scans/boreholes/1065539/
623	533086	180203	564 A8	SE	SE	Tq38sw3838	44.5 Hays Wharf 13	http://scans.bgs.ac.uk/sobi_scans/boreholes/13601116/
624	532930	180160	565 A3	NE	S	Tq38sw5049 Not Supplied	Jubilee Line Extension (042) Lb4-L4	Not Available
624	532930	180160	565 A3	NE	S	Tq38sw5050 Not Supplied	Jubilee Line Extension (042) Lb4-L5	Not Available
624	532930	180160	565 A3	NE	S	Tq38sw5051 Not Supplied	Jubilee Line Extension (042) Lb4-L6	Not Available
625	532970	181530	566 A18	SE	N	Tq38sw3215	137.46 New Broad Street	http://scans.bgs.ac.uk/sobi_scans/boreholes/1067389/
626	533288	181348	567 A14	NW	NE	Tq38sw2989	20 St Mary Axe Ec3	http://scans.bgs.ac.uk/sobi_scans/boreholes/1067163/

627	532987	180162	573 A3	NE	S	Tq38sw2162	Jubilee Line Extension 43 312	http://scans.bgs.ac.uk/sobi_scans/boreholes/1066335/
627	533023	180138	605 A3	NE	S	Tq38sw2163	Jubilee Line Extension 43 313	http://scans.bgs.ac.uk/sobi_scans/boreholes/1066336/
628	532360	181400	573 A12	NE	NW	Tq38sw5136 Not Supplied	Barrington House Wood Street/Love Lane London Ec2 Tp2	Not Available
628	532360	181400	573 A12	NE	NW	Tq38sw5142 Not Supplied	Barrington House Wood Street/Love Lane London Ec2 A6	Not Available
628	532360	181400	573 A12	NE	NW	Tq38sw5143 Not Supplied	Barrington House Wood Street/Love Lane London Ec2 A7	Not Available
628	532370	181420	582 A12	NE	NW	Tq38sw5133 Not Supplied	Barrington House Wood Street/Love Lane London Ec2 2	Not Available
628	532350	181410	587 A12	NE	NW	Tq38sw5144 Not Supplied	Barrington House Wood Street/Love Lane London Ec2 A7-- [Copied]	Not Available
628	532350	181420	595 A12	NE	NW	Tq38sw5132 Not Supplied	Barrington House Wood Street/Love Lane London Ec2 1	Not Available
628	532330	181410	601 A12	NE	NW	Tq38sw5138 Not Supplied	Barrington House Wood Street/Love Lane London Ec2 A2	Not Available
628	532330	181410	601 A12	NE	NW	Tq38sw5139 Not Supplied	Barrington House Wood Street/Love Lane London Ec2 A3	Not Available
628	532330	181410	601 A12	NE	NW	Tq38sw5135 Not Supplied	Barrington House Wood Street/Love Lane London Ec2 Tp1	Not Available
628	532330	181410	601 A12	NE	NW	Tq38sw5140 Not Supplied	Barrington House Wood Street/Love Lane London Ec2 A4	Not Available
628	532330	181410	601 A12	NE	NW	Tq38sw5137 Not Supplied	Barrington House Wood Street/Love Lane London Ec2 A1	Not Available
628	532330	181420	608 A12	NE	NW	Tq38sw5141 Not Supplied	Barrington House Wood Street/Love Lane London Ec2 A5	Not Available

629	532630	181540	577 A18	SW	N	Tq38sw648	G.P.O. Coleman Street 45.87 London No.2 & A	http://scans.bgs.ac.uk/sobi_scans/boreholes/1064101/
630	532370	180280	578 A7	SE	SW	Tq38sw2371	Courage Bottling Plant 20 12	http://scans.bgs.ac.uk/sobi_scans/boreholes/1066544/
631	532430	181460	578 A12	NE	NW	Tq38sw3511	35.5 Aldermanbury Square 1	http://scans.bgs.ac.uk/sobi_scans/boreholes/1067685/
632	533440	180750	579 A9	NW	E	Tq38sw381/t	6.48 Trinity Sq 8	http://scans.bgs.ac.uk/sobi_scans/boreholes/1063750/
633	533415	181145	580 A14	SW	NE	Tq38sw3498	81-84 Leadenhall Street 13 2	http://scans.bgs.ac.uk/sobi_scans/boreholes/1067672/
633	533430	181128	590 A14	SW	NE	Tq38sw3497	81-84 Leadenhall Street 25 1	http://scans.bgs.ac.uk/sobi_scans/boreholes/1067671/
634	533170	180230	580 A9	SW	SE	Tq38sw4379	Hays Wharf Crown 30 Courts 1	http://scans.bgs.ac.uk/sobi_scans/boreholes/15988373/
635	533420	180560	582 A9	NW	SE	Tq38sw2082	London-Hm Tower West 16.2 Gate Area	http://scans.bgs.ac.uk/sobi_scans/boreholes/1066199/
636	532624	180151	582 A3	NW	S	Tq38sw2156	Jubilee Line Extension 36 306	http://scans.bgs.ac.uk/sobi_scans/boreholes/1066329/
637	532380	181430	583 A12	NE	NW	Tq38sw647	G.P.O. Aldermonbury 45.72 No.1	http://scans.bgs.ac.uk/sobi_scans/boreholes/1064100/
638	532966	181548	583 A18	SE	N	Tq38sw3636	Not Supplied	Crossrail Package D L9 Not Available
639	532160	180830	584 A7	NE	W	Tq38sw1620	35 Blackfriars N Bank Bh19 Tower Hill/Great Tower	http://scans.bgs.ac.uk/sobi_scans/boreholes/1065540/
640	533440	180640	585 A9	NW	E	Tq38sw63	17.68 Street	http://scans.bgs.ac.uk/sobi_scans/boreholes/1063319/
641	532730	181560	586 A18	SW	N	Tq38sw3200	134.72 84 Moorgate	http://scans.bgs.ac.uk/sobi_scans/boreholes/1067374/
641	532780	181570	595 A18	SW	N	Tq38sw3201	Salisbury House, 137.16 Finsbury Circus	http://scans.bgs.ac.uk/sobi_scans/boreholes/1067375/
641	532750	181580	605 A18	SW	N	Tq38sw3426	137.16 Number Not Used	Not Available
641	532750	181600	625 A18	SW	N	Tq38sw403	137.24 Electra House Finsbury Hays Wharf Crown	http://scans.bgs.ac.uk/sobi_scans/boreholes/1063778/
642	533210	180250	586 A9	SW	SE	Tq38sw4380	30 Courts 2	http://scans.bgs.ac.uk/sobi_scans/boreholes/15988374/
642	533231	180220	623 A9	SW	SE	Tq38sw3816	30 London Bridge City 3	http://scans.bgs.ac.uk/sobi_scans/boreholes/13601073/
643	532250	180400	589 A7	SE	SW	Tq38sw208/t	11.43 Park Street Southwark	http://scans.bgs.ac.uk/sobi_scans/boreholes/1063515/
643	532250	180400	589 A7	SE	SW	Tq38sw208/t	11.43 Park Street Southwark	http://scans.bgs.ac.uk/sobi_scans/boreholes/1063516/
643	532250	180400	589 A7	SE	SW	Tq38sw208	11 Park St, Southwark 4bhs In Park Street	Not Available
644	532250	180400	589 A7	SE	SW	Tq38sw226	6.4 Southwark	http://scans.bgs.ac.uk/sobi_scans/boreholes/1063535/
645	532930	181560	590 A18	SE	N	Tq38sw3212	Not Supplied	5 London Wall, Finsbury Not Available

646	533312	181356	591 A14	NW	NE	Tq38sw2988	20 St Mary Axe Ec3	http://scans.bgs.ac.uk/sobi_scans/boreholes/1067162/
646	533300	181400	612 A14	NW	NE	Tq38sw1781,	12.19 65/66 Houndsditch Ec2 1 Brocken Wharf	http://scans.bgs.ac.uk/sobi_scans/boreholes/1065733/
647	532150	180820	594 A7	NE	W	Tq38sw1796,	15 Redevelopment 2	http://scans.bgs.ac.uk/sobi_scans/boreholes/1065757/
647	532140	180810	604 A7	NE	W	Tq38sw1796	Broken Wharf 15 Redevelopment Bh1-3a	Not Available
647	532130	180800	614 A7	NE	W	Tq38sw1796,	Brocken Wharf 15 Redevelopment 1	http://scans.bgs.ac.uk/sobi_scans/boreholes/1065756/
648	533410	181200	594 A14	NW	NE	Tq38sw1800	15.24 Greenchurch Lane Ec3 D	http://scans.bgs.ac.uk/sobi_scans/boreholes/1065763/
648	533430	181190	609 A14	NW	NE	Tq38sw1801	21.33 Greenchurch Lane Ec3 E Jakes Place Off King	http://scans.bgs.ac.uk/sobi_scans/boreholes/1065764/
648	533430	181240	628 A14	NW	NE	Tq38sw45	11.88 Street	http://scans.bgs.ac.uk/sobi_scans/boreholes/1063301/
648	533460	181200	640 A14	NW	NE	Tq38sw1799	21.33 Greenchurch Lane Ec3 C	http://scans.bgs.ac.uk/sobi_scans/boreholes/1065762/
648	533440	181250	641 A14	NW	NE	Tq38sw1797	15.24 Greenchurch Lane Ec3 A Finsbury Pavement	http://scans.bgs.ac.uk/sobi_scans/boreholes/1065760/
649	532800	181570	595 A18	SW	N	Tq38sw3584	30.48 House Ltd 5	http://scans.bgs.ac.uk/sobi_scans/boreholes/1067758/
649	532820	181600	625 A18	SE	N	Tq38sw2451	58.5 Crossrail L6	http://scans.bgs.ac.uk/sobi_scans/boreholes/1066624/
649	532800	181620	645 A18	SW	N	Tq38sw2495	56 Crossrail Bh46	http://scans.bgs.ac.uk/sobi_scans/boreholes/1066669/
650	533266	180285	595 A9	SW	SE	Tq38sw3814	30 London Bridge City 1 Dixon House Fenchurch	http://scans.bgs.ac.uk/sobi_scans/boreholes/13601067/
651	533450	181060	596 A14	SW	E	Tq38sw1792	12 St Bh1	http://scans.bgs.ac.uk/sobi_scans/boreholes/1065752/
652	532865	181572	598 A18	SE	N	Tq38sw3637 Not Supplied	Crossrail Package D L8	Not Available
653	533460	180780	599 A9	NW	E	Tq38sw381/C	12.19 Trinity Sq 7	http://scans.bgs.ac.uk/sobi_scans/boreholes/1063749/
654	532790	180120	600 A3	NW	S	Tq38sw1235	4.57 Guys Hospital li Bh1 Dixon House Fenchurch	http://scans.bgs.ac.uk/sobi_scans/boreholes/1065056/
655	533460	181010	601 A14	SW	E	Tq38sw1793	20 St Bh2	http://scans.bgs.ac.uk/sobi_scans/boreholes/1065753/
656	532652	181570	603 A18	SW	N	Tq38sw3643 Not Supplied	Crossrail Package D L2 Brocken Wharf	Not Available
657	532140	180850	604 A12	SE	W	Tq38sw1796,	15 Redevelopment 3a Knightrider Street Outside St Nicholas	http://scans.bgs.ac.uk/sobi_scans/boreholes/1065758/
658	532140	180980	605 A12	SE	W	Tq38sw68	18.75 Church	http://scans.bgs.ac.uk/sobi_scans/boreholes/1063324/
659	533227	181456	605 A14	NW	NE	Tq38sw3632 Not Supplied	Crossrail Package D L14	Not Available
660	532440	181500	607 A12	NE	NW	Tq38sw3512	18 Aldermanbury Square 2	http://scans.bgs.ac.uk/sobi_scans/boreholes/1067686/

660	532410	181500	623 A12	NE	NW	Tq38sw3513	15.5 Aldermanbury Square 3	http://scans.bgs.ac.uk/sobi_scans/boreholes/1067687/
661	533390	181280	611 A14	NW	NE	Tq38sw435	121 W H Muller Ms2 London 5 Goring Street,	http://scans.bgs.ac.uk/sobi_scans/boreholes/1063817/
661	533400	181320	640 A14	NW	NE	Tq38sw3222	152.4 Houndsditch	http://scans.bgs.ac.uk/sobi_scans/boreholes/1067396/
662	533042	181558	611 A18	SE	N	Tq38sw3652	Crossrail - Liverpool Street To Moorgate L19a	Not Supplied Not Available
663	533430	180490	614 A9	SW	SE	Tq38sw1732	6 Tower Of London Bh13 Jubilee Line Extension	http://scans.bgs.ac.uk/sobi_scans/boreholes/1065668/
664	532870	180106	615 A3	NE	S	Tq38sw2160	45 311t Jubilee Line Extension	http://scans.bgs.ac.uk/sobi_scans/boreholes/1066333/
664	532873	180104	617 A3	NE	S	Tq38sw2161	50 311ta	http://scans.bgs.ac.uk/sobi_scans/boreholes/1066334/
665	532300	181400	615 A12	NE	NW	Tq38sw2886	137.16 Gresham Street Watling Street/St Pauls	http://scans.bgs.ac.uk/sobi_scans/boreholes/1067060/
666	532140	181110	619 A12	SE	W	Tq38sw38	19.2 Churchyard	http://scans.bgs.ac.uk/sobi_scans/boreholes/1063294/
667	533300	181410	619 A14	NW	NE	Tq38sw1781,	9.14 65/66 Houndsditch Ec2 2 65/66 Houndsditch Ec2	http://scans.bgs.ac.uk/sobi_scans/boreholes/1065734/
667	533310	181400	619 A14	NW	NE	Tq38sw1781	9.39 Bh1,2,3	Not Available
667	533310	181420	633 A14	NW	NE	Tq38sw1781,	9.14 65/66 Houndsditch Ec2 3	http://scans.bgs.ac.uk/sobi_scans/boreholes/1065735/
668	533480	180830	619 A9	NE	E	Tq38sw381/C	10.06 Trinity Sq 3	http://scans.bgs.ac.uk/sobi_scans/boreholes/1063747/
668	533500	180855	639 A14	SE	E	Tq38sw47	10.36 Savage Gardens	http://scans.bgs.ac.uk/sobi_scans/boreholes/1063303/
669	532825	181595	620 A18	SE	N	Tq38sw103	22.55 Finsbury Circus Jubilee Line Extension	http://scans.bgs.ac.uk/sobi_scans/boreholes/1063359/
670	532505	180148	620 A3	NW	SW	Tq38sw2155	50 305t	http://scans.bgs.ac.uk/sobi_scans/boreholes/1066328/
671	532462	181528	621 A17	SE	NW	Tq38sw1204,	30.63 Barbican Block E.4, 1	http://scans.bgs.ac.uk/sobi_scans/boreholes/1064997/
672	533480	180640	625 A9	NE	E	Tq38sw1728	Not Supplied Tower Of London Bh5	Not Available
673	532494	181552	629 A18	SW	NW	Tq38sw1204,	18.29 Barbican Block E.4, 2 Barbican	http://scans.bgs.ac.uk/sobi_scans/boreholes/1064998/
673	532480	181590	670 A18	SW	NW	Tq38sw969	15.24 Redevelopment Bh3 New Salters Hall, Fore St	http://scans.bgs.ac.uk/sobi_scans/boreholes/1064662/
673	532468	181637	718 A18	SW	NW	Tq38sw1923,	21.33 3	http://scans.bgs.ac.uk/sobi_scans/boreholes/1065916/
674	533490	180950	629 A14	SE	E	Tq38sw1884	24.38 Crutched Friars Bh1	http://scans.bgs.ac.uk/sobi_scans/boreholes/1065864/
674	533500	180940	639 A14	SE	E	Tq38sw1885	24.38 Crutched Friars Bh2	http://scans.bgs.ac.uk/sobi_scans/boreholes/1065865/
674	533525	180975	664 A14	SE	E	Tq38sw46	11.73 Crutched Friars Courage Bottling Plant	http://scans.bgs.ac.uk/sobi_scans/boreholes/1063302/
675	532350	180230	629 A7	SE	SW	Tq38sw2372	20 13 Courage Bottling Plant	http://scans.bgs.ac.uk/sobi_scans/boreholes/1066545/
675	532340	180200	659 A7	SE	SW	Tq38sw2373	20 14	http://scans.bgs.ac.uk/sobi_scans/boreholes/1066546/

676	532684	181604	632 A18	SW	N	Tq38sw3645 Not Supplied	Crossrail Package D L3 Crossrail - Moorgate Ticket Box Northern Line Link Tunnel - Liverpool	Not Available
676	532685	181612	640 A18	SW	N	Tq38sw3621 Not Supplied	Street L24	Not Available
676	532701	181647	674 A18	SW	N	Tq38sw3650 Not Supplied	Crossrail - Liverpool Street To Moorgate L23	Not Available
677	533182	181520	633 A14	NW	NE	Tq38sw3633 Not Supplied	Crossrail Package D L12 Crossrail - Liverpool	Not Available
677	533167	181539	642 A19	SW	NE	Tq38sw3671 Not Supplied	Street L16 Crossrail - Liverpool	Not Available
677	533197	181550	666 A19	SW	NE	Tq38sw3658 Not Supplied	Street L15a	Not Available
678	532808	181608	633 A18	SE	N	Tq38sw3661 Not Supplied	Crossrail Package D Sbl1	Not Available
678	532805	181622	647 A18	SE	N	Tq38sw3639 Not Supplied	Crossrail Package D L6	Not Available
679	533460	181180	634 A14	SW	NE	Tq38sw1802	21.33 Greenchurch Lane Ec3 F	http://scans.bgs.ac.uk/sobi_scans/boreholes/1065765/
679	533470	181180	643 A14	SW	NE	Tq38sw1803	15.24 Greenchurch Lane Ec3 G	http://scans.bgs.ac.uk/sobi_scans/boreholes/1065766/
679	533480	181220	666 A14	NE	NE	Tq38sw1798	21.33 Greenchurch Lane Ec3 B	http://scans.bgs.ac.uk/sobi_scans/boreholes/1065761/
680	532110	180870	634 A12	SW	W	Tq38sw1617	30 Blackfriars N Bank Bh16 Upper Thames Street	http://scans.bgs.ac.uk/sobi_scans/boreholes/1065532/
680	532100	180900	644 A12	SW	W	Tq38sw539	18.29 City Of London London Wall Of	http://scans.bgs.ac.uk/sobi_scans/boreholes/1063935/
681	532545	181577	635 A18	SW	N	Tq38sw394	9.75 Basinghall St London Dashwood House Old	http://scans.bgs.ac.uk/sobi_scans/boreholes/1063768/
682	533150	181540	635 A19	SW	NE	Tq38sw2049	30.66 Broad Street Bh1-4 London Bridge Station	http://scans.bgs.ac.uk/sobi_scans/boreholes/1066151/
683	533000	180100	636 A3	NE	S	Tq38sw1234	7.62 Bh13 Chatsworth House	http://scans.bgs.ac.uk/sobi_scans/boreholes/1065055/
684	533360	181370	637 A14	NW	NE	Tq38sw1816	11 Houndsditch Bh1 Chatsworth House	http://scans.bgs.ac.uk/sobi_scans/boreholes/1065779/
684	533380	181360	647 A14	NW	NE	Tq38sw1817	10.5 Houndsditch Bh2 Barbican	http://scans.bgs.ac.uk/sobi_scans/boreholes/1065780/
685	532620	181600	638 A18	SW	N	Tq38sw968	8.23 Redevelopment Bh2 Telephone Exchange	http://scans.bgs.ac.uk/sobi_scans/boreholes/1064661/
685	532600	181600	642 A18	SW	N	Tq38sw2839	9.75 Moorgate Telephone Exchange	http://scans.bgs.ac.uk/sobi_scans/boreholes/1067013/
685	532610	181640	679 A18	SW	N	Tq38sw2837	9.14 Moorgate	http://scans.bgs.ac.uk/sobi_scans/boreholes/1067011/

686	533210	181510	639 A14	NW	NE	Tq38sw2379	20.5	34-37 Liverpool Street 1	http://scans.bgs.ac.uk/sobi_scans/boreholes/1066552/
686	533190	181530	646 A19	SW	NE	Tq38sw2380	21	34-37 Liverpool Street 2	http://scans.bgs.ac.uk/sobi_scans/boreholes/1066553/
686	533220	181520	653 A14	NW	NE	Tq38sw2381	25	34-37 Liverpool Street 3 Barclay & Perkins	http://scans.bgs.ac.uk/sobi_scans/boreholes/1066554/
687	532450	180150	642 A2	NE	SW	Tq38sw2	111.86	Brewery Southwark Barclay & Perkins New	http://scans.bgs.ac.uk/sobi_scans/boreholes/1063239/
687	532450	180150	642 A2	NE	SW	Tq38sw239	133.19	Well Southwark	http://scans.bgs.ac.uk/sobi_scans/boreholes/1063562/
688	532390	181510	642 A12	NE	NW	Tq38sw3507	6.7	Wood Street London 3	http://scans.bgs.ac.uk/sobi_scans/boreholes/1067681/
688	532400	181530	653 A17	SE	NW	Tq38sw3506	4.57	Wood Street London 2	http://scans.bgs.ac.uk/sobi_scans/boreholes/1067680/
688	532370	181520	661 A12	NE	NW	Tq38sw3510	7.46	Wood Street London 6	http://scans.bgs.ac.uk/sobi_scans/boreholes/1067684/
688	532370	181530	670 A17	SE	NW	Tq38sw3509	5.02	Wood Street London 5	http://scans.bgs.ac.uk/sobi_scans/boreholes/1067683/
688	532380	181540	673 A17	SE	NW	Tq38sw3508	7.62	Wood Street London 4	http://scans.bgs.ac.uk/sobi_scans/boreholes/1067682/
689	533293	180237	649 A9	SW	SE	Tq38sw3815	30	London Bridge City 2/2a	http://scans.bgs.ac.uk/sobi_scans/boreholes/13601070/
690	532760	180070	650 A3	NW	S	Tq38sw1062,	9.14	New Guys Hospital 1	http://scans.bgs.ac.uk/sobi_scans/boreholes/1064795/
690	532800	180060	660 A3	NW	S	Tq38sw1236	4.42	Guys Hospital li Bh2	http://scans.bgs.ac.uk/sobi_scans/boreholes/1065057/
690	532730	180060	661 A3	NW	S	Tq38sw1062,	8.23	New Guys Hospital 2 Stone House	http://scans.bgs.ac.uk/sobi_scans/boreholes/1064796/
691	533270	181480	650 A14	NW	NE	Tq38sw2818	153.31	Bishopsgate	http://scans.bgs.ac.uk/sobi_scans/boreholes/1066992/
691	533260	181490	652 A14	NW	NE	Tq38sw3346	153.31	Number Not Used Jewry Street City Of	Not Available
692	533500	181100	652 A14	SE	E	Tq38sw549	12.19	London Barbican	http://scans.bgs.ac.uk/sobi_scans/boreholes/1063947/
693	532140	181220	652 A12	NE	NW	Tq38sw786/1	15.24	Redevelopment 11 The Barbican	Not Available
693	532140	181220	652 A12	NE	NW	Tq38sw2650	15	Redevelopment 11	http://scans.bgs.ac.uk/sobi_scans/boreholes/1066824/
694	532410	181540	657 A17	SE	NW	Tq38sw3505	30.46	Wood Street London 1	http://scans.bgs.ac.uk/sobi_scans/boreholes/1067679/
695	532627	181622	658 A18	SW	N	Tq38sw3630 Not Supplied		Crossrail Package D L1	Not Available
696	532919	181631	659 A18	SE	N	Tq38sw3638 Not Supplied		Crossrail Package D L7	Not Available
697	532100	180580	660 A7	NW	W	Tq38sw1138	3.66	Bankside Power Station Z6 River Borings	http://scans.bgs.ac.uk/sobi_scans/boreholes/1064891/

							Bankside Power Station	
697	532070	180580	689 A7	NW	W	Tq38sw1139	6.1 Z7 River Borings	http://scans.bgs.ac.uk/sobi_scans/boreholes/1064892/
698	532880	180060	661 A3	NE	S	Tq38sw1062,	27.43 New Guys Hospital Cen 1	http://scans.bgs.ac.uk/sobi_scans/boreholes/1064794/
699	532350	180190	661 A7	SE	SW	Tq38sw2375	Courage Bottling Plant 1 Tp B	http://scans.bgs.ac.uk/sobi_scans/boreholes/1066548/
699	532340	180190	667 A7	SE	SW	Tq38sw2374	Courage Bottling Plant 1 Tp A	http://scans.bgs.ac.uk/sobi_scans/boreholes/1066547/
700	533220	181530	661 A19	SW	NE	Tq38sw2382	33 34-37 Liverpool Street 4	http://scans.bgs.ac.uk/sobi_scans/boreholes/1066555/
701	533049	181608	661 A18	SE	N	Tq38sw3634 Not Supplied	Crossrail Package D L11 One New Change (St	Not Available
702	532110	181160	661 A12	SW	NW	Tq38sw4771	134 Pauls) Abh A One New Change (St	http://scans.bgs.ac.uk/sobi_scans/boreholes/18293112/
702	532110	181180	667 A12	SW	NW	Tq38sw4772	130 Pauls) Abh B Blackfriars Bridgehead	http://scans.bgs.ac.uk/sobi_scans/boreholes/18293113/
703	532080	180780	664 A7	NW	W	Tq38sw1232,	19.35 11	http://scans.bgs.ac.uk/sobi_scans/boreholes/1065048/
703	532060	180830	684 A7	NW	W	Tq38sw1615	12 Blackfriars N Bank Bh14 Blackfriars Bridgehead	http://scans.bgs.ac.uk/sobi_scans/boreholes/1065530/
703	532050	180790	694 A7	NW	W	Tq38sw1232,	19.1 10 Finsbury Pavement	http://scans.bgs.ac.uk/sobi_scans/boreholes/1065047/
704	532880	181640	666 A18	SE	N	Tq38sw3581	24.38 House Ltd 2	http://scans.bgs.ac.uk/sobi_scans/boreholes/1067755/
705	532998	181626	666 A18	SE	N	Tq38sw3635 Not Supplied	Crossrail Package D L10	Not Available
706	533335	180252	667 A9	SW	SE	Tq38sw3818	30 London Bridge City 5	http://scans.bgs.ac.uk/sobi_scans/boreholes/13601081/
706	533360	180250	686 A9	SW	SE	Tq38sw2863	15.24 Pickle Herring Street 1	http://scans.bgs.ac.uk/sobi_scans/boreholes/1067037/
706	533360	180250	686 A9	SW	SE	Tq38sw2864	14.63 Pickle Herring Street 2	http://scans.bgs.ac.uk/sobi_scans/boreholes/1067038/
706	533360	180250	686 A9	SW	SE	Tq38sw2957	12 Vine Lane Tooley Street	http://scans.bgs.ac.uk/sobi_scans/boreholes/1067131/
706	533360	180220	707 A9	SW	SE	Tq38sw2865	14.02 Pickle Herring Street 3	http://scans.bgs.ac.uk/sobi_scans/boreholes/1067039/
706	533360	180220	707 A9	SW	SE	Tq38sw2866	12.8 Pickle Herring Street 4	http://scans.bgs.ac.uk/sobi_scans/boreholes/1067040/
706	533360	180220	707 A9	SW	SE	Tq38sw2867	13.71 Pickle Herring Street 5 Jubilee Line Extension (042) Redcross Way Tp	http://scans.bgs.ac.uk/sobi_scans/boreholes/1067041/
707	532500	180100	667 A3	NW	S	Tq38sw5055 Not Supplied	Rw1	Not Available

707	532500	180100	667 A3	NW	S	Tq38sw5056	Not Supplied	Jubilee Line Extension (042) Redcross Way Tp Rw2	Not Available
707	532520	180090	669 A3	NW	S	Tq38sw5058	Not Supplied	Jubilee Line Extension (042) Redcross Way Tp Rw4	Not Available
707	532510	180090	673 A3	NW	S	Tq38sw5057	Not Supplied	Jubilee Line Extension (042) Redcross Way Tp Rw3	Not Available
707	532530	180060	694 A3	NW	S	Tq38sw5059	Not Supplied	Jubilee Line Extension (042) Redcross Way Tp Rw5	Not Available
708	532160	181300	669 A12	NE	NW	Tq38sw2936	182.88	St Martins Le Grand/Cheapside	http://scans.bgs.ac.uk/sobi_scans/boreholes/1067110/
708	532160	181330	684 A12	NE	NW	Tq38sw3141	152.4	Number Not Used Armour House St	Not Available
708	532170	181360	692 A12	NE	NW	Tq38sw2142	162	Martins Le Grand	http://scans.bgs.ac.uk/sobi_scans/boreholes/1066315/
708	532150	181350	703 A12	NE	NW	Tq38sw2884	152.4	St Martins Le Grand General Post Office St	http://scans.bgs.ac.uk/sobi_scans/boreholes/1067058/
708	532140	181340	706 A12	NE	NW	Tq38sw105	197.21	Martins Le Grand	http://scans.bgs.ac.uk/sobi_scans/boreholes/1063361/
708	532110	181320	722 A12	NW	NW	Tq38sw1879	32	St Martin Le Grande Bh8 Armour House, St	http://scans.bgs.ac.uk/sobi_scans/boreholes/1065859/
708	532110	181350	737 A12	NW	NW	Tq38sw3143	175.86	Martins Le Grand London-St Martins Le	http://scans.bgs.ac.uk/sobi_scans/boreholes/1067317/
708	532100	181350	746 A12	NW	NW	Tq38sw1459	54	Grande Bhs1-6 London G.P.O City Of	http://scans.bgs.ac.uk/sobi_scans/boreholes/1065336/
709	532325	181497	670 A12	NE	NW	Tq38sw119/f	9.44	London 2 London G.P.O City Of	http://scans.bgs.ac.uk/sobi_scans/boreholes/1063403/
709	532325	181497	670 A12	NE	NW	Tq38sw119/c	9.75	London 4 London G.P.O City Of	http://scans.bgs.ac.uk/sobi_scans/boreholes/1063405/
710	532325	181497	670 A12	NE	NW	Tq38sw119/e	12.19	London 2a London G.P.O City Of	http://scans.bgs.ac.uk/sobi_scans/boreholes/1063404/
710	532325	181497	670 A12	NE	NW	Tq38sw119/l	10.36	London 5	http://scans.bgs.ac.uk/sobi_scans/boreholes/1063406/
710	532325	181497	670 A12	NE	NW	Tq38sw119	12	Wood St Bh2a	Not Available
710	532325	181497	670 A12	NE	NW	Tq38sw232/e	12.19	Wood St, Cheapside Telephone Ex Wood St	http://scans.bgs.ac.uk/sobi_scans/boreholes/1063546/
711	532325	181497	670 A12	NE	NW	Tq38sw232	Not Supplied	Ec2 London	Not Available
711	532300	181500	688 A12	NE	NW	Tq38sw2244	Not Supplied	84-89 Wood Street Ec2	Not Available
712	532105	181180	672 A12	SW	NW	Tq38sw130	12.35	St Pauls Cathedral 2	http://scans.bgs.ac.uk/sobi_scans/boreholes/1063422/
713	532070	180870	674 A12	SW	W	Tq38sw1614	40	Blackfriars N Bank Bh13	http://scans.bgs.ac.uk/sobi_scans/boreholes/1065529/

714	532070	180810	674 A7	NW	W	Tq38sw1616	40	Blackfriars N Bank Bh15 Telephone Exchange	http://scans.bgs.ac.uk/sobi_scans/boreholes/1065531/
715	532550	181620	674 A18	SW	N	Tq38sw2838	10.05	Moorgate Telephone Exchange	http://scans.bgs.ac.uk/sobi_scans/boreholes/1067012/
715	532560	181630	681 A18	SW	N	Tq38sw2836	23.31	Moorgate Tower Of London	http://scans.bgs.ac.uk/sobi_scans/boreholes/1067010/
716	533500	180500	676 A9	SE	SE	Tq38sw256//	10.97	Stepney	http://scans.bgs.ac.uk/sobi_scans/boreholes/1063588/
717	532064	180758	680 A7	NW	W	Tq38sw4593	Not Supplied	Millenium Footbridge 6	Not Available
717	532042	180761	702 A7	NW	W	Tq38sw4592	Not Supplied	Millenium Footbridge 5	Not Available
718	532710	180040	681 A3	NW	S	Tq38sw10	132.89	Guys Hospital Southwark	http://scans.bgs.ac.uk/sobi_scans/boreholes/1063247/
719	533226	180146	681 A4	NW	SE	Tq38sw3817	40	London Bridge City 4	http://scans.bgs.ac.uk/sobi_scans/boreholes/13601076/
720	532096	180510	682 A7	NW	SW	Tq38sw2201	Not Supplied	Ctrl Borehole A2 Millenium Footbridge Tp	Not Available
720	532060	180520	713 A7	NW	SW	Tq38sw4599	Not Supplied	Op4	Not Available
720	532055	180511	721 A7	NW	SW	Tq38sw4591	Not Supplied	Millenium Footbridge 4 Channel Tunnel Rail Link	Not Available
721	532096	180510	682 A7	NW	SW	Tq38sw2212	66	Phase II A2	http://scans.bgs.ac.uk/sobi_scans/boreholes/1066385/
722	533530	180580	684 A9	NE	E	Tq38sw1730	Not Supplied	Tower Of London Bh9 Millenium Footbridge Tp	Not Available
723	532060	180850	684 A12	SW	W	Tq38sw4596	Not Supplied	Op1	Not Available
723	532059	180812	685 A7	NW	W	Tq38sw4589	Not Supplied	Millenium Footbridge 2	Not Available
723	532051	180839	693 A7	NW	W	Tq38sw4588	Not Supplied	Millenium Footbridge 1 Millenium Footbridge Tp	Not Available
723	532040	180820	704 A7	NW	W	Tq38sw4597	Not Supplied	Op2	Not Available
724	532750	181660	685 A18	SW	N	Tq38sw41	7.32	Moorgate Street Britannic House,	http://scans.bgs.ac.uk/sobi_scans/boreholes/1063297/
725	532770	181660	685 A18	SW	N	Tq38sw3194	137.16	Finsbury Circus Britannic House,	http://scans.bgs.ac.uk/sobi_scans/boreholes/1067368/
725	532770	181660	685 A18	SW	N	Tq38sw3195	144.78	Finsbury Circus Finsbury Pavement	http://scans.bgs.ac.uk/sobi_scans/boreholes/1067369/
726	532830	181660	685 A18	SE	N	Tq38sw3582	18.28	House Ltd 3 22 Southwark Bridge	http://scans.bgs.ac.uk/sobi_scans/boreholes/1067756/
727	532200	180300	688 A7	SE	SW	Tq38sw3465	132.89	Road, Southwark Magdalen Street London	http://scans.bgs.ac.uk/sobi_scans/boreholes/1067639/
728	533160	180100	689 A4	NW	SE	Tq38sw4940	3	Se1 Ha14	http://scans.bgs.ac.uk/sobi_scans/boreholes/18463497/

728	533160	180100	689 A4	NW	SE	Tq38sw4941	Magdalen Street London 10 Se1 Bh2	http://scans.bgs.ac.uk/sobi_scans/boreholes/18463498/
728	533150	180090	694 A4	NW	SE	Tq38sw4932	Magdalen Street London 1 Se1 Ha6	http://scans.bgs.ac.uk/sobi_scans/boreholes/18463489/
728	533150	180090	694 A4	NW	SE	Tq38sw4939	Magdalen Street London 1.1 Se1 Ha13	http://scans.bgs.ac.uk/sobi_scans/boreholes/18463496/
728	533180	180100	698 A4	NW	SE	Tq38sw4937	Magdalen Street London 0.9 Se1 Ha11	http://scans.bgs.ac.uk/sobi_scans/boreholes/18463494/
728	533160	180090	698 A4	NW	SE	Tq38sw4938	Magdalen Street London 2 Se1 Ha12	http://scans.bgs.ac.uk/sobi_scans/boreholes/18463495/
728	533180	180100	698 A4	NW	SE	Tq38sw4942	Magdalen Street London 10 Se1 Bh3	http://scans.bgs.ac.uk/sobi_scans/boreholes/18463499/
728	533160	180090	698 A4	NW	SE	Tq38sw4945	Magdalen Street London 1.8 Se1 Bha2	http://scans.bgs.ac.uk/sobi_scans/boreholes/18463502/
728	533160	180080	707 A4	NW	SE	Tq38sw4929	Magdalen Street London 0.8 Se1 Ha3	http://scans.bgs.ac.uk/sobi_scans/boreholes/18463486/
728	533160	180080	707 A4	NW	SE	Tq38sw4931	Magdalen Street London 0.6 Se1 Ha5	http://scans.bgs.ac.uk/sobi_scans/boreholes/18463488/
728	533180	180090	707 A4	NW	SE	Tq38sw4936	Magdalen Street London 0.4 Se1 Ha10	http://scans.bgs.ac.uk/sobi_scans/boreholes/18463493/
728	533160	180080	707 A4	NW	SE	Tq38sw4944	Magdalen Street London 1.5 Se1 Bha1	http://scans.bgs.ac.uk/sobi_scans/boreholes/18463501/
728	533160	180080	707 A4	NW	SE	Tq38sw4946	Magdalen Street London 2 Se1 Bha3	http://scans.bgs.ac.uk/sobi_scans/boreholes/18463503/
728	533160	180080	707 A4	NW	SE	Tq38sw4948	Magdalen Street London 1.3 Se1 Bhb2	http://scans.bgs.ac.uk/sobi_scans/boreholes/18463505/
728	533160	180080	707 A4	NW	SE	Tq38sw4949	Magdalen Street London 2.5 Se1 Bhb3	http://scans.bgs.ac.uk/sobi_scans/boreholes/18463506/
728	533160	180080	707 A4	NW	SE	Tq38sw4952	Magdalen Street London 1.5 Se1 Bhc3	http://scans.bgs.ac.uk/sobi_scans/boreholes/18463509/
728	533170	180080	711 A4	NW	SE	Tq38sw4930	Magdalen Street London 0.5 Se1 Ha4	http://scans.bgs.ac.uk/sobi_scans/boreholes/18463487/
728	533170	180080	711 A4	NW	SE	Tq38sw4935	Magdalen Street London 1.1 Se1 Ha9	http://scans.bgs.ac.uk/sobi_scans/boreholes/18463492/
728	533170	180080	711 A4	NW	SE	Tq38sw4947	Magdalen Street London 1.5 Se1 Bhb1	http://scans.bgs.ac.uk/sobi_scans/boreholes/18463504/
728	533150	180070	712 A4	NW	SE	Tq38sw4927	Magdalen Street London 1 Se1 Ha1	http://scans.bgs.ac.uk/sobi_scans/boreholes/18463482/
728	533160	180070	716 A4	NW	SE	Tq38sw4928	Magdalen Street London 1 Se1 Ha2	http://scans.bgs.ac.uk/sobi_scans/boreholes/18463485/
728	533160	180070	716 A4	NW	SE	Tq38sw4951	Magdalen Street London 1.5 Se1 Bhc2	http://scans.bgs.ac.uk/sobi_scans/boreholes/18463508/

728	533190	180080	720 A4	NW	SE	Tq38sw4933	Magdalen Street London 1.7 Se1 Ha7	http://scans.bgs.ac.uk/sobi_scans/boreholes/18463490/
728	533170	180070	720 A4	NW	SE	Tq38sw4950	Magdalen Street London 1.5 Se1 Bhc1	http://scans.bgs.ac.uk/sobi_scans/boreholes/18463507/
728	533180	180070	725 A4	NW	SE	Tq38sw4934	Magdalen Street London 1.3 Se1 Ha8 Devonshire Square	http://scans.bgs.ac.uk/sobi_scans/boreholes/18463491/
729	533330	181480	690 A14	NW	NE	Tq38sw44	14.85 Bishopsgate	http://scans.bgs.ac.uk/sobi_scans/boreholes/1063300/
730	532820	180030	690 A3	NE	S	Tq38sw1062,	11.85 New Guys Hospital 3	http://scans.bgs.ac.uk/sobi_scans/boreholes/1064797/
731	533500	180460	690 A9	SE	SE	Tq38sw1733	5.18 Tower Of London Bh14	http://scans.bgs.ac.uk/sobi_scans/boreholes/1065669/
732	532062	180617	690 A7	NW	W	Tq38sw4595	Not Supplied Millenium Footbridge 8	Not Available
732	532042	180615	710 A7	NW	W	Tq38sw4594	Not Supplied Millenium Footbridge 7 52-54 Southwark Street	Not Available
733	532316	180177	692 A7	SE	SW	Tq38sw4314	13 London 1 52-54 Southwark Street	http://scans.bgs.ac.uk/sobi_scans/boreholes/15639076/
733	532316	180177	692 A7	SE	SW	Tq38sw4315	12 London 2	http://scans.bgs.ac.uk/sobi_scans/boreholes/15639077/
733	532280	180190	705 A7	SE	SW	Tq38sw2327	10.06 Thrale St Southwark 1	http://scans.bgs.ac.uk/sobi_scans/boreholes/1066500/
733	532280	180170	720 A2	NE	SW	Tq38sw2328	18.29 Thrale St Southwark 2	http://scans.bgs.ac.uk/sobi_scans/boreholes/1066501/
734	532057	181061	693 A12	SW	W	Tq38sw4667	Not Supplied City Of London Tourist Information Centre 1	Not Available
735	532850	181670	695 A18	SE	N	Tq38sw3196	167.64 Finsbury Circus Britannic House,	http://scans.bgs.ac.uk/sobi_scans/boreholes/1067370/
735	532850	181670	695 A18	SE	N	Tq38sw3199	182.88 Place, Finsbury River Plate House, South	http://scans.bgs.ac.uk/sobi_scans/boreholes/1067373/
735	532840	181710	735 A18	SE	N	Tq38sw3197	167.64 Place, Finsbury River Plate House, South	http://scans.bgs.ac.uk/sobi_scans/boreholes/1067371/
735	532840	181710	735 A18	SE	N	Tq38sw3198	167.64 Place, Finsbury	http://scans.bgs.ac.uk/sobi_scans/boreholes/1067372/
736	532723	181669	695 A18	SW	N	Tq38sw3651	Not Supplied Crossrail - Liverpool Street To Moorgate L21	Not Available
736	532722	181669	695 A18	SW	N	Tq38sw3620	Not Supplied Crossrail - Moorgate Ticket Box Northern Line Link Tunnel - Liverpool Street L25	Not Available
736	532716	181713	739 A18	SW	N	Tq38sw3619	Not Supplied Crossrail - Moorgate Ticket Box Northern Line Link Tunnel - Liverpool Street L26	Not Available

736	532721	181726	752 A18	SW	N	Tq38sw3641 Not Supplied	Crossrail Package D L4 Cooper Row - Vine	Not Available
737	533560	180860	699 A14	SE	E	Tq38sw4352	2.42 Street Tp1 Cooper Row - Vine	http://scans.bgs.ac.uk/sobi_scans/boreholes/15949725/
737	533560	180830	699 A9	NE	E	Tq38sw4361	1.9 Street Tp11	http://scans.bgs.ac.uk/sobi_scans/boreholes/15949743/
738	533340	180210	700 A9	SW	SE	Tq38sw2958	10 Vine Lane Tooley Street Cheapside Test Hole No	http://scans.bgs.ac.uk/sobi_scans/boreholes/1067132/
739	532110	181280	704 A12	NW	NW	Tq38sw399	11.28 2 Paternoster	http://scans.bgs.ac.uk/sobi_scans/boreholes/1063774/
739	532070	181270	736 A12	NW	NW	Tq38sw2086,	18.47 Development 5 Paternoster	http://scans.bgs.ac.uk/sobi_scans/boreholes/1066230/
739	532070	181270	736 A12	NW	NW	Tq38sw2725	18 Development 5 Newgate Street Ec City	http://scans.bgs.ac.uk/sobi_scans/boreholes/1066899/
739	532080	181300	740 A12	NW	NW	Tq38sw116	14.94 Of London	http://scans.bgs.ac.uk/sobi_scans/boreholes/1063396/
739	532070	181330	762 A12	NW	NW	Tq38sw1877	17.5 St Martin Le Grande Bh5	http://scans.bgs.ac.uk/sobi_scans/boreholes/1065857/
740	532040	180920	704 A12	SW	W	Tq38sw1611	12 Blackfriars N Bank Bh10	http://scans.bgs.ac.uk/sobi_scans/boreholes/1065526/
741	532040	180990	705 A12	SW	W	Tq38sw1932	25 15-19 Godliman St 1 29-33 Knightrider Street	http://scans.bgs.ac.uk/sobi_scans/boreholes/1065929/
742	532040	181010	705 A12	SW	W	Tq38sw2513	9 2 College Of Arms City Of	http://scans.bgs.ac.uk/sobi_scans/boreholes/1066687/
742	532020	180970	724 A12	SW	W	Tq38sw736	9.14 London 29-33 Knightrider Street	http://scans.bgs.ac.uk/sobi_scans/boreholes/1064276/
742	532010	181010	735 A12	SW	W	Tq38sw2514	9 3 St Pauls Cathedral F(A)	http://scans.bgs.ac.uk/sobi_scans/boreholes/1066688/
743	532050	181100	706 A12	SW	W	Tq38sw113/E	19.2 G(B) H(C)	http://scans.bgs.ac.uk/sobi_scans/boreholes/1063378/
743	532045	181097	710 A12	SW	W	Tq38sw37	19.12 St Pauls Churchyard	http://scans.bgs.ac.uk/sobi_scans/boreholes/1063293/
744	532050	180580	708 A7	NW	W	Tq38sw1140	Bankside Power Station 4.72 Z8 River Borings	http://scans.bgs.ac.uk/sobi_scans/boreholes/1064893/
744	532010	180580	748 A7	NW	W	Tq38sw1141	Bankside Power Station 5.49 Z9 River Borings	http://scans.bgs.ac.uk/sobi_scans/boreholes/1064894/
744	532010	180570	750 A7	NW	W	Tq38sw1136	Bankside Power Station 6.1 Z4 River Borings	http://scans.bgs.ac.uk/sobi_scans/boreholes/1064889/
744	532010	180560	752 A7	NW	W	Tq38sw1133	Bankside Power Station 7.32 Z1 River Borings	http://scans.bgs.ac.uk/sobi_scans/boreholes/1064886/

744	531990	180560	771 A7	NW	W	Tq38sw1134	Bankside Power Station 7.32 Z2 River Borings	http://scans.bgs.ac.uk/sobi_scans/boreholes/1064887/
744	531980	180580	777 A7	NW	W	Tq38sw1142	Bankside Power Station 5.79 Z10 River Borings	http://scans.bgs.ac.uk/sobi_scans/boreholes/1064895/
744	531980	180570	779 A7	NW	W	Tq38sw1137	Bankside Power Station 6.85 Z5 River Borings	http://scans.bgs.ac.uk/sobi_scans/boreholes/1064890/
744	531980	180560	781 A7	NW	W	Tq38sw1135	Bankside Power Station 7.62 Z3 River Borings	http://scans.bgs.ac.uk/sobi_scans/boreholes/1064888/
745	533570	180820	709 A9	NE	E	Tq38sw800/C	10.67 Cooper Row - Vine St 3	http://scans.bgs.ac.uk/sobi_scans/boreholes/1064455/
745	533600	180840	739 A9	NE	E	Tq38sw800/E	15.24 Cooper Row - Vine St 2 Barbican	http://scans.bgs.ac.uk/sobi_scans/boreholes/1064454/
746	532500	181640	709 A18	SW	N	Tq38sw967	30.49 Redevelopment Bh1	http://scans.bgs.ac.uk/sobi_scans/boreholes/1064660/
747	533480	181320	709 A14	NE	NE	Tq38sw2823	182.88 Houndsditch	http://scans.bgs.ac.uk/sobi_scans/boreholes/1066997/
748	533570	180860	709 A14	SE	E	Tq38sw4353	Cooper Row - Vine 2.69 Street Tp2	http://scans.bgs.ac.uk/sobi_scans/boreholes/15949735/
748	533580	180810	719 A9	NE	E	Tq38sw800/I	9.14 Cooper Row - Vine St 4	http://scans.bgs.ac.uk/sobi_scans/boreholes/1064456/
748	533580	180860	719 A14	SE	E	Tq38sw800/E	9.14 Cooper Row - Vine St 5	http://scans.bgs.ac.uk/sobi_scans/boreholes/1064457/
748	533580	180810	719 A9	NE	E	Tq38sw4359	Cooper Row - Vine 2.23 Street Tp9	http://scans.bgs.ac.uk/sobi_scans/boreholes/15949741/
748	533590	180860	729 A14	SE	E	Tq38sw4354	Cooper Row - Vine 1.44 Street Tp3	http://scans.bgs.ac.uk/sobi_scans/boreholes/15949736/
748	533590	180810	729 A9	NE	E	Tq38sw4358	Cooper Row - Vine 1.82 Street Tp8	http://scans.bgs.ac.uk/sobi_scans/boreholes/15949740/
748	533600	180850	739 A14	SE	E	Tq38sw4355	Cooper Row - Vine 1.31 Street Tp4	http://scans.bgs.ac.uk/sobi_scans/boreholes/15949737/
748	533610	180850	749 A14	SE	E	Tq38sw800/I	9.14 Cooper Row - Vine St 1	http://scans.bgs.ac.uk/sobi_scans/boreholes/1064453/
748	533610	180850	749 A14	SE	E	Tq38sw4356	Cooper Row - Vine 4.57 Street Tp5	http://scans.bgs.ac.uk/sobi_scans/boreholes/15949738/
748	533620	180850	759 A14	SE	E	Tq38sw4357	Cooper Row - Vine 2.91 Street Tp6	http://scans.bgs.ac.uk/sobi_scans/boreholes/15949739/
749	533570	180800	709 A9	NE	E	Tq38sw4360	Cooper Row - Vine 1.67 Street Tp10	http://scans.bgs.ac.uk/sobi_scans/boreholes/15949742/
750	532090	181250	710 A12	NW	NW	Tq38sw2086j	Paternoster 18.29 Development 6	http://scans.bgs.ac.uk/sobi_scans/boreholes/1066231/

750	532090	181250	710 A12	NW	NW	Tq38sw2726	Paternoster 18 Development 6	http://scans.bgs.ac.uk/sobi_scans/boreholes/1066900/
750	532080	181230	712 A12	NW	NW	Tq38sw2086,	18.29 Paternoster Development 7	http://scans.bgs.ac.uk/sobi_scans/boreholes/1066232/
750	532080	181230	712 A12	NW	NW	Tq38sw2727	Paternoster 18 Development 7	http://scans.bgs.ac.uk/sobi_scans/boreholes/1066901/
751	532250	180210	711 A7	SE	SW	Tq38sw1	Vinegar Works 132.89 Southwark Bridge	http://scans.bgs.ac.uk/sobi_scans/boreholes/1063238/
752	533370	181470	711 A14	NW	NE	Tq38sw698	Sir W Halcrow No.3 City Of London	http://scans.bgs.ac.uk/sobi_scans/boreholes/1064217/
753	533286	180150	712 A4	NW	SE	Tq38sw3819	30 London Bridge City 6 Jubilee Line Extension	http://scans.bgs.ac.uk/sobi_scans/boreholes/13601083/
754	532370	180112	714 A2	NE	SW	Tq38sw2154	36 304	http://scans.bgs.ac.uk/sobi_scans/boreholes/1066327/
755	532400	181600	714 A17	SE	NW	Tq38sw3416	137.16 Number Not Used City Of London Electrical	Not Available
755	532400	181610	723 A17	SE	NW	Tq38sw463	137.16 Holborn	http://scans.bgs.ac.uk/sobi_scans/boreholes/1063846/
755	532400	181610	723 A17	SE	NW	Tq38sw464	137.46 Wood St	http://scans.bgs.ac.uk/sobi_scans/boreholes/1063847/
756	532030	180980	715 A12	SW	W	Tq38sw2529	25 Godliman Street Bh1	http://scans.bgs.ac.uk/sobi_scans/boreholes/1066703/
756	532020	180990	725 A12	SW	W	Tq38sw2530	25 Godliman Street Bh2 29-33 Knightrider Street	http://scans.bgs.ac.uk/sobi_scans/boreholes/1066704/
756	532020	181020	726 A12	SW	W	Tq38sw2512	25 1	http://scans.bgs.ac.uk/sobi_scans/boreholes/1066686/
756	532020	181020	726 A12	SW	W	Tq38sw1933	25 15-19 Godliman St 2 Cheapside City Of	http://scans.bgs.ac.uk/sobi_scans/boreholes/1065930/
756	532000	181000	745 A12	SW	W	Tq38sw566	18.28 London	http://scans.bgs.ac.uk/sobi_scans/boreholes/1063965/
756	531990	181010	755 A12	SW	W	Tq38sw72	Knightrider 21.49 Street/Godlimans Street	http://scans.bgs.ac.uk/sobi_scans/boreholes/1063328/
757	533430	181410	717 A14	NW	NE	Tq38sw383/	Cutler Street Warehouse 0.3 Bh1 London	http://scans.bgs.ac.uk/sobi_scans/boreholes/1063753/
757	533430	181410	717 A14	NW	NE	Tq38sw383/E	Cutler Street Warehouse 8.83 Bh2 London	http://scans.bgs.ac.uk/sobi_scans/boreholes/1063754/
758	533430	181410	717 A14	NW	NE	Tq38sw383	11.28 Cutler St Warehouses	Not Available
759	532160	181390	717 A12	NE	NW	Tq38sw2885	182 Number Not Used Armour House, St	Not Available
759	532150	181410	737 A12	NE	NW	Tq38sw3144	196.59 Martins Le Grand	http://scans.bgs.ac.uk/sobi_scans/boreholes/1067318/
760	533500	181300	717 A14	NE	NE	Tq38sw3502	18.36 Houndsditch 4	http://scans.bgs.ac.uk/sobi_scans/boreholes/1067676/
760	533500	181320	727 A14	NE	NE	Tq38sw3501	18.28 Houndsditch 3	http://scans.bgs.ac.uk/sobi_scans/boreholes/1067675/
760	533510	181310	731 A14	NE	NE	Tq38sw1813	18.56 Houndstitch Bh4	http://scans.bgs.ac.uk/sobi_scans/boreholes/1065776/
760	533520	181300	735 A14	NE	NE	Tq38sw3500	21.33 Houndsditch 2	http://scans.bgs.ac.uk/sobi_scans/boreholes/1067674/
760	533510	181330	740 A14	NE	NE	Tq38sw1812	18.29 Houndstitch Bh3	http://scans.bgs.ac.uk/sobi_scans/boreholes/1065775/
760	533530	181320	753 A14	NE	NE	Tq38sw1811	21.33 Houndstitch Bh2	http://scans.bgs.ac.uk/sobi_scans/boreholes/1065774/

760	533560	181280	763 A14	NE	NE	Tq38sw3504	21.48	Houndsditch 6	http://scans.bgs.ac.uk/sobi_scans/boreholes/1067678/
760	533570	181290	776 A14	NE	NE	Tq38sw1815	21.49	Houndstitch Bh6 Barbican	http://scans.bgs.ac.uk/sobi_scans/boreholes/1065778/
761	532410	181610	718 A17	SE	NW	Tq38sw970	7.62	Redevelopment Bh4 New Salters Hall Fore	http://scans.bgs.ac.uk/sobi_scans/boreholes/1064663/
761	532440	181640	732 A17	SE	NW	Tq38sw1203,	6.58	Street Bh1-7 New Salters Hall, Fore St	http://scans.bgs.ac.uk/sobi_scans/boreholes/1064996/
762	532482	181643	718 A18	SW	N	Tq38sw1923,	7.47	7 New Salters Hall, Fore St	http://scans.bgs.ac.uk/sobi_scans/boreholes/1065919/
762	532470	181642	722 A18	SW	NW	Tq38sw1923,	6.58	6 New Salters Hall, Fore St	http://scans.bgs.ac.uk/sobi_scans/boreholes/1065918/
762	532457	181641	726 A17	SE	NW	Tq38sw1923,	7.19	2 New Salters Hall, Fore St	http://scans.bgs.ac.uk/sobi_scans/boreholes/1065915/
762	532458	181645	729 A17	SE	NW	Tq38sw1923,	7.19	5 New Salters Hall, Fore St	http://scans.bgs.ac.uk/sobi_scans/boreholes/1065917/
762	532447	181644	732 A17	SE	NW	Tq38sw1923,	6.58	1 Millenium Footbridge Tp	http://scans.bgs.ac.uk/sobi_scans/boreholes/1065914/
763	532040	180580	718 A7	NW	W	Tq38sw4600 Not Supplied		Op5	Not Available
763	532049	180533	720 A7	NW	SW	Tq38sw4590 Not Supplied		Millenium Footbridge 3 Millenium Footbridge Tp	Not Available
763	532040	180560	722 A7	NW	W	Tq38sw4601 Not Supplied		Op6 Millenium Footbridge Tp	Not Available
763	532040	180510	735 A7	NW	SW	Tq38sw4598 Not Supplied		Op3 Telephone Exchange	Not Available
764	532560	181670	719 A18	SW	N	Tq38sw2835	11.88	Moorgate Barbican	http://scans.bgs.ac.uk/sobi_scans/boreholes/1067009/
764	532520	181670	731 A18	SW	N	Tq38sw786/4	24.38	Redevelopment 47 The Barbican	Not Available
764	532520	181670	731 A18	SW	N	Tq38sw2685	24	Redevelopment 47 New Salters Hall Fore St	http://scans.bgs.ac.uk/sobi_scans/boreholes/1066859/
765	532470	181640	720 A18	SW	NW	Tq38sw1923	21.33	Bh1-3,5-7	Not Available
765	532440	181640	732 A17	SE	NW	Tq38sw1203,	21.34	Fore Street, Barbican 3 Magdalen Street London	http://scans.bgs.ac.uk/sobi_scans/boreholes/1064995/
766	533190	180080	720 A4	NW	SE	Tq38sw4943	10.3	Se1 Bh4	http://scans.bgs.ac.uk/sobi_scans/boreholes/18463500/
767	532480	180050	721 A3	NW	S	Tq38sw3411	9.44	Number Not Used St Martins Le Grand	Not Available
768	532100	181300	722 A12	NW	NW	Tq38sw212	7.62	Newgate St London	http://scans.bgs.ac.uk/sobi_scans/boreholes/1063521/
769	532210	181460	722 A12	NE	NW	Tq38sw3357 Not Supplied		Alder House	Not Available
769	532220	181490	735 A12	NE	NW	Tq38sw3071 Not Supplied		Alder House Redcross Way,	Not Available
770	532450	180060	723 A2	NE	SW	Tq38sw3369	10.97	Southwark	http://scans.bgs.ac.uk/sobi_scans/boreholes/1067543/

771	532185	181434	724 A12	NE	NW	Tq38sw134	12.5	St Pauls Cathedral 6	http://scans.bgs.ac.uk/sobi_scans/boreholes/1063426/
772	533580	180620	726 A9	NE	E	Tq38sw1727	6.09	Tower Of London Bh4 Finsbury Pavement	http://scans.bgs.ac.uk/sobi_scans/boreholes/1065663/
773	532880	181700	726 A18	SE	N	Tq38sw3580	18.44	House Ltd 1 Moorfields City Of	http://scans.bgs.ac.uk/sobi_scans/boreholes/1067754/
774	532700	181700	727 A18	SW	N	Tq38sw550	12.19	London Moorfields Development	http://scans.bgs.ac.uk/sobi_scans/boreholes/1063948/
774	532700	181720	747 A18	SW	N	Tq38sw4322	16.76	1 Moorfields Development	http://scans.bgs.ac.uk/sobi_scans/boreholes/15937050/
774	532680	181720	748 A18	SW	N	Tq38sw4324	21.34	3 Finsbury Pavement	http://scans.bgs.ac.uk/sobi_scans/boreholes/15937076/
774	532709	181732	758 A18	SW	N	Tq38sw1646	18.29	House Development Bh1 Moorfields Development	http://scans.bgs.ac.uk/sobi_scans/boreholes/1065573/
774	532710	181740	766 A18	SW	N	Tq38sw4323	12.19	2	http://scans.bgs.ac.uk/sobi_scans/boreholes/15937054/
775	532200	181460	729 A12	NE	NW	Tq38sw2934	137.46	Aldersgate Street 2	http://scans.bgs.ac.uk/sobi_scans/boreholes/1067108/
775	532220	181490	735 A12	NE	NW	Tq38sw2933	137.43	Aldersgate Street 1 41 - 42 Trinity Square	http://scans.bgs.ac.uk/sobi_scans/boreholes/1067107/
776	533590	180800	729 A9	NE	E	Tq38sw4460	Not Supplied	London 1 41 - 42 Trinity Square	Not Available
776	533590	180810	729 A9	NE	E	Tq38sw4461	Not Supplied	London 2 41 - 42 Trinity Square	Not Available
776	533610	180800	749 A9	NE	E	Tq38sw4462	Not Supplied	London 3 41 - 42 Trinity Square	Not Available
776	533620	180820	759 A9	NE	E	Tq38sw4463	Not Supplied	London 4	Not Available
777	532530	180020	732 A3	NW	S	Tq38sw2871	9.44	88 Borough High Street	http://scans.bgs.ac.uk/sobi_scans/boreholes/1067045/
778	532010	180790	734 A7	NW	W	Tq38sw1232,	17.91	Blackfriars Bridgehead 9	http://scans.bgs.ac.uk/sobi_scans/boreholes/1065046/
778	531980	180800	764 A7	NW	W	Tq38sw1232,	18.15	Blackfriars Bridgehead 8 Tower Of London - Jewel	http://scans.bgs.ac.uk/sobi_scans/boreholes/1065045/
779	533000	180000	734 A3	NE	S	Tq38sw705	13.72	Ho.Bh.	Not Available
779	533020	179980	757 A3	NE	S	Tq37nw2250	20	St Thomas Street 1	http://scans.bgs.ac.uk/sobi_scans/boreholes/599357/
779	533040	179970	772 A3	NE	S	Tq37nw2251	25	St Thomas Street 2	http://scans.bgs.ac.uk/sobi_scans/boreholes/599358/
779	533060	179960	786 A3	NE	S	Tq37nw2252	20	St Thomas Street 3	http://scans.bgs.ac.uk/sobi_scans/boreholes/599359/
780	532782	181710	735 A18	SW	N	Tq38sw1648	18.47	House Development Bh1 Finsbury Pavement	http://scans.bgs.ac.uk/sobi_scans/boreholes/1065575/
780	532800	181722	747 A18	SW	N	Tq38sw1645	18.29	House Development Bh1 Finsbury Pavement	http://scans.bgs.ac.uk/sobi_scans/boreholes/1065572/

							Finsbury Pavement	
780	532806	181736	761 A18	SE	N	Tq38sw1644	18.47 House Development Bh1	http://scans.bgs.ac.uk/sobi_scans/boreholes/1065571/
							Finsbury Pavement	
780	532792	181748	773 A18	SW	N	Tq38sw1647	18.47 House Development Bh1	http://scans.bgs.ac.uk/sobi_scans/boreholes/1065574/
781	533349	180171	735 A4	NW	SE	Tq38sw3825	14 London Bridge City 12	http://scans.bgs.ac.uk/sobi_scans/boreholes/13601092/
781	533357	180131	771 A4	NW	SE	Tq38sw3824	13.5 London Bridge City 11	http://scans.bgs.ac.uk/sobi_scans/boreholes/13601091/
							Moorgate Hall,	
782	532730	181710	736 A18	SW	N	Tq38sw3193	167.64 Moorgate	http://scans.bgs.ac.uk/sobi_scans/boreholes/1067367/
783	533540	181260	737 A14	NE	NE	Tq38sw1814	30.48 Houndstitch Bh5	http://scans.bgs.ac.uk/sobi_scans/boreholes/1065777/
783	533540	181260	737 A14	NE	NE	Tq38sw3503	30.48 Houndsditch 5	http://scans.bgs.ac.uk/sobi_scans/boreholes/1067677/
							Jubilee Line Extension	
784	533165	180048	738 A4	NW	SE	Tq38sw2164	39 314	http://scans.bgs.ac.uk/sobi_scans/boreholes/1066337/
785	533300	181568	738 A19	SW	NE	Tq38sw3515	31 166 - 170 Bishopsgate 2	http://scans.bgs.ac.uk/sobi_scans/boreholes/1067689/
786	533600	180800	739 A9	NE	E	Tq38sw800// Not Supplied	8-10 Coopers Row 1-5	Not Available
							Tower Bridge-Northern	
787	533600	180740	739 A9	NE	E	Tq38sw1036	15 Approach Bh1	http://scans.bgs.ac.uk/sobi_scans/boreholes/1064757/
788	533600	181000	740 A14	SE	E	Tq38sw568	11 Minorities, Tower Hill	http://scans.bgs.ac.uk/sobi_scans/boreholes/1063967/
							Gla Proposed Hq London	
789	533410	180220	743 A9	SW	SE	Tq38sw3392	128 Bridge Off Tooley St	http://scans.bgs.ac.uk/sobi_scans/boreholes/1067566/
789	533400	180176	766 A9	SW	SE	Tq38sw3822	40 London Bridge City 9	http://scans.bgs.ac.uk/sobi_scans/boreholes/13601088/
							Barbican	
790	532540	181690	744 A18	SW	N	Tq38sw786/1	7.42 Redevelopment 15	Not Available
							The Barbican	
790	532540	181690	744 A18	SW	N	Tq38sw2654	7 Redevelopment 15	http://scans.bgs.ac.uk/sobi_scans/boreholes/1066828/
							General Post Office, St	
791	532090	181330	745 A12	NW	NW	Tq38sw3142	197.2 Martins Le Grand	http://scans.bgs.ac.uk/sobi_scans/boreholes/1067316/
							New Cross - Limeburner	
792	532080	180380	746 A7	SW	SW	Tq38sw2442	35 Ln Bh4	http://scans.bgs.ac.uk/sobi_scans/boreholes/1066615/
793	533298	181579	746 A19	SW	NE	Tq38sw3516	20.4 166 - 170 Bishopsgate 3	http://scans.bgs.ac.uk/sobi_scans/boreholes/1067690/
793	533315	181567	747 A19	SW	NE	Tq38sw3514	25.8 166 - 170 Bishopsgate 1	http://scans.bgs.ac.uk/sobi_scans/boreholes/1067688/
794	532690	179970	752 A3	NW	S	Tq37nw1230	132.89 Guys Hospital Southwark	http://scans.bgs.ac.uk/sobi_scans/boreholes/598336/
							Guy'S Hospital,	
794	532690	179950	772 A3	NW	S	Tq37nw2498	54.55 Southwark	http://scans.bgs.ac.uk/sobi_scans/boreholes/599605/
							Sir W Halcrow No.1 City	
795	532260	181550	752 A17	SE	NW	Tq38sw696	35.97 Of London	http://scans.bgs.ac.uk/sobi_scans/boreholes/1064215/

796	533530	181320	753 A14	NE	NE	Tq38sw3499	30.48 Houndsditch 1	http://scans.bgs.ac.uk/sobi_scans/boreholes/1067673/
796	533540	181320	762 A14	NE	NE	Tq38sw1810	30.48 Houndstitch Bh1	http://scans.bgs.ac.uk/sobi_scans/boreholes/1065773/
797	531990	180880	754 A12	SW	W	Tq38sw1612	12.5 Blackfriars N Bank Bh11	http://scans.bgs.ac.uk/sobi_scans/boreholes/1065527/
797	531980	180920	764 A12	SW	W	Tq38sw1609	19 Blackfriars N Bank Bh8a	http://scans.bgs.ac.uk/sobi_scans/boreholes/1065524/
797	531980	180920	764 A12	SW	W	Tq38sw1610	18.45 Blackfriars N Bank Bh9 Finsbury Pavement	http://scans.bgs.ac.uk/sobi_scans/boreholes/1065525/
798	532820	181730	755 A18	SE	N	Tq38sw3583	30.63 House Ltd 4	http://scans.bgs.ac.uk/sobi_scans/boreholes/1067757/
799	533440	181460	756 A14	NW	NE	Tq38sw1696	30 Cutler St Ec1 Bh12	http://scans.bgs.ac.uk/sobi_scans/boreholes/1065628/
799	533410	181500	760 A14	NW	NE	Tq38sw1687	25 Cutler St Ec1 Bh3 Barbican	http://scans.bgs.ac.uk/sobi_scans/boreholes/1065619/
800	532470	181680	757 A18	SW	N	Tq38sw786/4	6.1 Redevelopment 48 The Barbican	Not Available
800	532470	181680	757 A18	SW	N	Tq38sw2686	6 Redevelopment 48 Moregate Station	http://scans.bgs.ac.uk/sobi_scans/boreholes/1066860/
800	532490	181710	778 A18	SW	N	Tq38sw783	7.32 Moorgate Barbican	Not Available
800	532450	181720	801 A17	SE	N	Tq38sw786/1	4.57 Redevelopment 16 The Barbican	Not Available
800	532450	181720	801 A17	SE	N	Tq38sw2655	5 Redevelopment 16	http://scans.bgs.ac.uk/sobi_scans/boreholes/1066829/
801	532110	181390	758 A12	NW	NW	Tq38sw1880	16.5 St Martin Le Grande Bh9	http://scans.bgs.ac.uk/sobi_scans/boreholes/1065860/
802	531995	181100	760 A12	SW	W	Tq38sw129	12.49 St Pauls Cathedral 1 130-138 The Minorities	http://scans.bgs.ac.uk/sobi_scans/boreholes/1063421/
803	533620	181010	760 A14	SE	E	Tq38sw1946	10 Ec3 Moorfields Development	http://scans.bgs.ac.uk/sobi_scans/boreholes/1065963/
804	532660	181730	760 A18	SW	N	Tq38sw4328	31.24 7	http://scans.bgs.ac.uk/sobi_scans/boreholes/15937101/
805	533620	180630	765 A9	NE	E	Tq38sw1729	Not Supplied Tower Of London Bh8 Paternoster	Not Available
806	532020	181220	765 A12	NW	NW	Tq38sw2086,	18.29 Development 16 Paternoster	http://scans.bgs.ac.uk/sobi_scans/boreholes/1066241/
806	532020	181220	765 A12	NW	NW	Tq38sw2736	18 Development 16 St Pauls Cathedral City	http://scans.bgs.ac.uk/sobi_scans/boreholes/1066910/
806	532000	181200	778 A12	NW	NW	Tq38sw14	13.11 Of London Paternoster	http://scans.bgs.ac.uk/sobi_scans/boreholes/1063251/
806	532000	181200	778 A12	NW	NW	Tq38sw2755	30 Development 1 Paternoster	http://scans.bgs.ac.uk/sobi_scans/boreholes/1066929/
806	532000	181200	778 A12	NW	NW	Tq38sw2756	24 Development 2 Paternoster	http://scans.bgs.ac.uk/sobi_scans/boreholes/1066930/
806	532000	181200	778 A12	NW	NW	Tq38sw2757	24 Development 3 Paternoster	http://scans.bgs.ac.uk/sobi_scans/boreholes/1066931/
806	532000	181200	778 A12	NW	NW	Tq38sw2758	23 Development 4	http://scans.bgs.ac.uk/sobi_scans/boreholes/1066932/

806	532000	181200	778 A12	NW	NW	Tq38sw2759	Paternoster 18 Development 5	http://scans.bgs.ac.uk/sobi_scans/boreholes/1066933/
806	532000	181200	778 A12	NW	NW	Tq38sw2760	Paternoster 24 Development 6	http://scans.bgs.ac.uk/sobi_scans/boreholes/1066934/
806	532000	181200	778 A12	NW	NW	Tq38sw2761	Paternoster 18 Development 7	http://scans.bgs.ac.uk/sobi_scans/boreholes/1066935/
806	532000	181200	778 A12	NW	NW	Tq38sw2762	Paternoster 30 Development 8	http://scans.bgs.ac.uk/sobi_scans/boreholes/1066936/
806	532000	181200	778 A12	NW	NW	Tq38sw2763	Paternoster 22 Development 9	http://scans.bgs.ac.uk/sobi_scans/boreholes/1066937/
806	531990	181230	796 A12	NW	NW	Tq38sw2086,	18.29 Paternoster Development 15	http://scans.bgs.ac.uk/sobi_scans/boreholes/1066240/
806	531990	181230	796 A12	NW	NW	Tq38sw2735	18 Development 15	http://scans.bgs.ac.uk/sobi_scans/boreholes/1066909/
807	533313	180103	765 A4	NW	SE	Tq38sw3820	30 London Bridge City 7/7a	http://scans.bgs.ac.uk/sobi_scans/boreholes/13601084/
808	533627	180955	766 A14	SE	E	Tq38sw2366	20 Minorities London 1	http://scans.bgs.ac.uk/sobi_scans/boreholes/1066539/
808	533642	180956	781 A14	SE	E	Tq38sw2367	20 Minorities London 2	http://scans.bgs.ac.uk/sobi_scans/boreholes/1066540/
809	533630	180710	770 A9	NE	E	Tq38sw1037	Tower Bridge-Northern 10 Approach Bh2	http://scans.bgs.ac.uk/sobi_scans/boreholes/1064758/
810	533460	181460	771 A14	NW	NE	Tq38sw1695	42 Cutler St Ec1 Bh11	http://scans.bgs.ac.uk/sobi_scans/boreholes/1065627/
810	533460	181500	797 A14	NW	NE	Tq38sw1692	35 Cutler St Ec1 Bh8	http://scans.bgs.ac.uk/sobi_scans/boreholes/1065624/
811	532690	179950	772 A3	NW	S	Tq37nw2500	Guy'S Hospital, 12.19 Southwark	http://scans.bgs.ac.uk/sobi_scans/boreholes/599607/
812	533600	180500	772 A9	SE	SE	Tq38sw705/f	Tower Of London Jewel 13.71 House Whitechapel	http://scans.bgs.ac.uk/sobi_scans/boreholes/1064233/
812	533640	180480	816 A9	SE	SE	Tq38sw256/f	10.67 Tower Of London No.2	http://scans.bgs.ac.uk/sobi_scans/boreholes/1063587/
813	533580	180440	772 A9	SE	SE	Tq38sw1734	4.87 Tower Of London Bh15	http://scans.bgs.ac.uk/sobi_scans/boreholes/1065670/
813	533590	180460	774 A9	SE	SE	Tq38sw1724	6.7 Tower Of London Bh1 St Martin'S House, St	http://scans.bgs.ac.uk/sobi_scans/boreholes/1065660/
814	532100	181400	772 A12	NW	NW	Tq38sw3145	167.64 Martin Le Grand St Martin'S House, St	http://scans.bgs.ac.uk/sobi_scans/boreholes/1067319/
814	532100	181400	772 A12	NW	NW	Tq38sw3146	167.64 Martin Le Grand	http://scans.bgs.ac.uk/sobi_scans/boreholes/1067320/
815	531970	180900	774 A12	SW	W	Tq38sw1608	30.5 Blackfriars N Bank Bh7	http://scans.bgs.ac.uk/sobi_scans/boreholes/1065523/
816	533620	180570	774 A9	NE	E	Tq38sw1726	9.75 Tower Of London Bh3	http://scans.bgs.ac.uk/sobi_scans/boreholes/1065662/
817	532020	181250	775 A12	NW	NW	Tq38sw2086,	Paternoster 18.29 Development 8	http://scans.bgs.ac.uk/sobi_scans/boreholes/1066233/
817	532020	181250	775 A12	NW	NW	Tq38sw2728	Paternoster 18 Development 8	http://scans.bgs.ac.uk/sobi_scans/boreholes/1066902/

817	532030	181280	777 A12	NW	NW	Tq38sw2086,	18.29	Paternoster Development 4	http://scans.bgs.ac.uk/sobi_scans/boreholes/1066229/
817	532030	181280	777 A12	NW	NW	Tq38sw2724	18	Paternoster Development 4	http://scans.bgs.ac.uk/sobi_scans/boreholes/1066898/
817	531990	181260	807 A12	NW	NW	Tq38sw2729	30	Paternoster Development 9	http://scans.bgs.ac.uk/sobi_scans/boreholes/1066903/
817	531980	181280	823 A12	NW	NW	Tq38sw2086,	18.29	Paternoster Development 3	http://scans.bgs.ac.uk/sobi_scans/boreholes/1066228/
817	531980	181280	823 A12	NW	NW	Tq38sw2723	18	Paternoster Development 3	http://scans.bgs.ac.uk/sobi_scans/boreholes/1066897/
817	531960	181310	853 A12	NW	NW	Tq38sw2086,	16.34	Paternoster Development 17	http://scans.bgs.ac.uk/sobi_scans/boreholes/1066242/
817	531960	181310	853 A12	NW	NW	Tq38sw2737	16	Paternoster Development 17	http://scans.bgs.ac.uk/sobi_scans/boreholes/1066911/
818	531970	181010	775 A12	SW	W	Tq38sw2119	168	Faraday Buildings	http://scans.bgs.ac.uk/sobi_scans/boreholes/1066289/
818	531960	181020	786 A12	SW	W	Tq38sw3135	181.35	Number Not Used	Not Available
818	531950	181030	796 A12	SW	W	Tq38sw4464	123	Grange Hotels, St Pauls Hotel Development	http://scans.bgs.ac.uk/sobi_scans/boreholes/17264425/
819	532730	181750	776 A18	SW	N	Tq38sw782/4	3.2	Site S Of Ropemaker St. 1	http://scans.bgs.ac.uk/sobi_scans/boreholes/1064367/
819	532710	181760	786 A18	SW	N	Tq38sw4327	6.4	Moorfields Development 6	http://scans.bgs.ac.uk/sobi_scans/boreholes/15937098/
820	532000	180500	776 A7	SW	SW	Tq38sw1147	16	Bankside Power Station Do-D6-A1-A6-B6-Gs	Not Available
821	532802	181751	776 A18	SW	N	Tq38sw3640 Not Supplied		Crossrail Package D L5	Not Available
822	532090	180300	778 A7	SW	SW	Tq38sw982	15.24	Sumner Street C	http://scans.bgs.ac.uk/sobi_scans/boreholes/1064683/
823	532000	181200	778 A12	NW	NW	Tq38sw2764	9	Paternoster Development 10	http://scans.bgs.ac.uk/sobi_scans/boreholes/1066938/
824	533500	181420	779 A14	NE	NE	Tq38sw1114	10.67	Middlesex Street Bh1	http://scans.bgs.ac.uk/sobi_scans/boreholes/1064866/
824	533520	181390	779 A14	NE	NE	Tq38sw1123	25.45	Middlesex Street Bh10	http://scans.bgs.ac.uk/sobi_scans/boreholes/1064875/
824	533520	181420	796 A14	NE	NE	Tq38sw1120	24.38	Middlesex Street Bh7	http://scans.bgs.ac.uk/sobi_scans/boreholes/1064872/
824	533520	181440	807 A14	NE	NE	Tq38sw1115	17.68	Middlesex Street Bh2	http://scans.bgs.ac.uk/sobi_scans/boreholes/1064867/
824	533530	181460	827 A14	NE	NE	Tq38sw1116	11.28	Middlesex Street Bh3 Barbican	http://scans.bgs.ac.uk/sobi_scans/boreholes/1064868/
825	532430	181690	781 A17	SE	NW	Tq38sw786/4	18.29	Redevelopment 49 The Barbican	Not Available
825	532430	181690	781 A17	SE	NW	Tq38sw2687	18	Redevelopment 49	http://scans.bgs.ac.uk/sobi_scans/boreholes/1066861/
826	533420	181520	781 A14	NW	NE	Tq38sw1686	20	Cutler St Ec1 Bh2	http://scans.bgs.ac.uk/sobi_scans/boreholes/1065618/
826	533440	181520	796 A14	NW	NE	Tq38sw1691	20	Cutler St Ec1 Bh7	http://scans.bgs.ac.uk/sobi_scans/boreholes/1065623/
826	533430	181550	809 A19	SW	NE	Tq38sw1685	30	Cutler St Ec1 Bh1	http://scans.bgs.ac.uk/sobi_scans/boreholes/1065617/

826	533450	181570	838 A19	SW	NE	Tq38sw1688	20 Cutler St Ec1 Bh4	http://scans.bgs.ac.uk/sobi_scans/boreholes/1065620/
826	533470	181570	852 A19	SW	NE	Tq38sw1689	30 Cutler St Ec1 Bh5	http://scans.bgs.ac.uk/sobi_scans/boreholes/1065621/
827	533510	181410	782 A14	NE	NE	Tq38sw1122	36.58 Middlesex Street Bh9	http://scans.bgs.ac.uk/sobi_scans/boreholes/1064874/
828	533620	180530	783 A9	NE	E	Tq38sw1725	12.19 Tower Of London Bh2	http://scans.bgs.ac.uk/sobi_scans/boreholes/1065661/
829	533610	180490	784 A9	SE	SE	Tq38sw1731	Not Supplied Tower Of London Bh12	Not Available
830	532405	181683	785 A17	SE	NW	Tq38sw32	5.82 Wood Street/Fore Street The Barbican	http://scans.bgs.ac.uk/sobi_scans/boreholes/1063288/
830	532380	181670	785 A17	SE	NW	Tq38sw2673	8 Redevelopment 35 Barbican	http://scans.bgs.ac.uk/sobi_scans/boreholes/1066847/
830	532380	181670	785 A17	SE	NW	Tq38sw786/3	7.77 Redevelopment 35	Not Available
831	532070	181380	787 A12	NW	NW	Tq38sw1878	43.95 St Martin Le Grande Bh6	http://scans.bgs.ac.uk/sobi_scans/boreholes/1065858/
831	532040	181370	808 A12	NW	NW	Tq38sw1874	36 St Martin Le Grande Bh2	http://scans.bgs.ac.uk/sobi_scans/boreholes/1065854/
832	533460	180210	787 A9	SW	SE	Tq38sw3466	Gla Proposed Hq London 128 Bridge Off Tooley St	http://scans.bgs.ac.uk/sobi_scans/boreholes/1067640/
833	533454	180204	787 A9	SW	SE	Tq38sw3821	30 London Bridge City 8	http://scans.bgs.ac.uk/sobi_scans/boreholes/13601085/
834	533360	180110	789 A4	NW	SE	Tq38sw2954	10 Vine Lane Tooley Street Moorfields Development	http://scans.bgs.ac.uk/sobi_scans/boreholes/1067128/
835	532600	181750	789 A18	SW	N	Tq38sw4333	30.48 12 Moorfields Development	http://scans.bgs.ac.uk/sobi_scans/boreholes/15937115/
835	532640	181780	812 A18	SW	N	Tq38sw4330	59.9 9 Moorfields Development	http://scans.bgs.ac.uk/sobi_scans/boreholes/15937106/
835	532660	181810	840 A18	SW	N	Tq38sw4331	48.01 10 Site S Of Ropemaker St.	http://scans.bgs.ac.uk/sobi_scans/boreholes/15937108/
836	532660	181760	790 A18	SW	N	Tq38sw782/3	5.18 5 Moorfields Development	http://scans.bgs.ac.uk/sobi_scans/boreholes/1064371/
836	532650	181770	801 A18	SW	N	Tq38sw4325	6.1 4	http://scans.bgs.ac.uk/sobi_scans/boreholes/15937093/
837	533550	181360	790 A14	NE	NE	Tq38sw3430	156.05 Number Not Used	Not Available
837	533540	181410	807 A14	NE	NE	Tq38sw1121	36.58 Middlesex Street Bh8	http://scans.bgs.ac.uk/sobi_scans/boreholes/1064873/
837	533580	181380	826 A14	NE	NE	Tq38sw48	156.05 Gravel Lane Houndsditch Barbican	http://scans.bgs.ac.uk/sobi_scans/boreholes/1063304/
838	532350	181660	791 A17	SE	NW	Tq38sw786/3	7.77 Redevelopment 34 The Barbican	Not Available
838	532350	181660	791 A17	SE	NW	Tq38sw2672	8 Redevelopment 34 St Martin Le Grande	http://scans.bgs.ac.uk/sobi_scans/boreholes/1066846/
839	532120	181460	791 A12	NW	NW	Tq38sw1881	29 Bh10	http://scans.bgs.ac.uk/sobi_scans/boreholes/1065861/

840	533653	180822	792 A9	NE	E	Tq38sw2202	30.5 Docklands Railway 401 Kings Reach-Bankside	http://scans.bgs.ac.uk/sobi_scans/boreholes/1066375/
841	531970	180550	793 A7	NW	W	Tq38sw1078	12 Bh3	http://scans.bgs.ac.uk/sobi_scans/boreholes/1064818/
842	531950	180950	794 A12	SW	W	Tq38sw751	182.88 Gpo 36 Holborn	http://scans.bgs.ac.uk/sobi_scans/boreholes/1064291/
842	531910	180960	834 A12	SW	W	Tq38sw1605	39 Blackfriars N Bank Bh4	http://scans.bgs.ac.uk/sobi_scans/boreholes/1065520/
843	531950	180800	794 A7	NW	W	Tq38sw1232,	14.33 Blackfriars Bridgehead 7	http://scans.bgs.ac.uk/sobi_scans/boreholes/1065044/
843	531920	180830	824 A7	NW	W	Tq38sw1232,	16 Blackfriars Bridgehead 6	http://scans.bgs.ac.uk/sobi_scans/boreholes/1065043/
843	531910	180800	834 A7	NW	W	Tq38sw1232,	14.33 Blackfriars Bridgehead 5	http://scans.bgs.ac.uk/sobi_scans/boreholes/1065042/
843	531900	180800	844 A7	NW	W	Tq38sw123/4	20 Queen Victoria St Bh1-2	http://scans.bgs.ac.uk/sobi_scans/boreholes/1063411/
843	531900	180780	844 A7	NW	W	Tq38sw1230,	20 Telecom 1	http://scans.bgs.ac.uk/sobi_scans/boreholes/1065035/
843	531900	180750	844 A7	NW	W	Tq38sw1230,	20 Telecom 2	http://scans.bgs.ac.uk/sobi_scans/boreholes/1065036/
843	531900	180800	844 A7	NW	W	Tq38sw1232,	Blackfriars Bridge New 20.42 River Wall Bh1-11	http://scans.bgs.ac.uk/sobi_scans/boreholes/1065049/
843	531880	180820	864 A7	NW	W	Tq38sw1232,	18.59 Blackfriars Bridgehead 4	http://scans.bgs.ac.uk/sobi_scans/boreholes/1065041/
843	531860	180800	884 A7	NW	W	Tq38sw1232,	18.29 Blackfriars Bridgehead 3	http://scans.bgs.ac.uk/sobi_scans/boreholes/1065040/
844	533650	181060	794 A14	SE	E	Tq38sw3039	25 Aldgate 1	http://scans.bgs.ac.uk/sobi_scans/boreholes/1067213/
844	533660	181090	808 A14	SE	E	Tq38sw3040	25 Aldgate 2	http://scans.bgs.ac.uk/sobi_scans/boreholes/1067214/
844	533680	181100	829 A14	SE	E	Tq38sw3041	25 Aldgate 3	http://scans.bgs.ac.uk/sobi_scans/boreholes/1067215/
845	533550	181370	795 A14	NE	NE	Tq38sw1119	11.73 Middlesex Street Bh6	http://scans.bgs.ac.uk/sobi_scans/boreholes/1064871/
846	531950	181030	796 A12	SW	W	Tq38sw4650	Not Supplied St Pauls 1	Not Available
847	532279	180072	798 A2	NE	SW	Tq38sw2153	Jubilee Line Extension 39 303	http://scans.bgs.ac.uk/sobi_scans/boreholes/1066326/
848	532594	181758	798 A18	SW	N	Tq38sw3644	Not Supplied Crossrail Package D Rt51	Not Available
849	533480	181480	799 A14	NE	NE	Tq38sw1694	20 Cutler St Ec1 Bh10	http://scans.bgs.ac.uk/sobi_scans/boreholes/1065626/
850	533660	180840	799 A9	NE	E	Tq38sw1890	5.18 Minories Crescent A	http://scans.bgs.ac.uk/sobi_scans/boreholes/1065870/
850	533680	180780	819 A9	NE	E	Tq38sw1038	Tower Bridge-Northern 10 Approach Bh3	http://scans.bgs.ac.uk/sobi_scans/boreholes/1064759/

850	533700	180820	839 A9	NE	E	Tq38sw392//	Gt Northern Goods 8.61 Depot A	http://scans.bgs.ac.uk/sobi_scans/boreholes/1063764/
850	533720	180790	859 A9	NE	E	Tq38sw1043	Tower Bridge-Northern 10 Approach Bh4	http://scans.bgs.ac.uk/sobi_scans/boreholes/1064764/
851	532680	181773	801 A18	SW	N	Tq38sw4326	Moorfields Development 7.77 5	http://scans.bgs.ac.uk/sobi_scans/boreholes/15937096/
851	532670	181790	819 A18	SW	N	Tq38sw4334	Moorfields Development 6.25 13	http://scans.bgs.ac.uk/sobi_scans/boreholes/15937117/
851	532700	181800	827 A18	SW	N	Tq38sw782/£	Site S Of Ropemaker St. 6 2	http://scans.bgs.ac.uk/sobi_scans/boreholes/1064368/
852	532030	181340	802 A12	NW	NW	Tq38sw1873	14 St Martin Le Grande Bh1	http://scans.bgs.ac.uk/sobi_scans/boreholes/1065853/
852	532020	181340	811 A12	NW	NW	Tq38sw30	King Edward 12.8 Street/Newgate Street Faraday Building,	http://scans.bgs.ac.uk/sobi_scans/boreholes/1063286/
853	531940	180950	804 A12	SW	W	Tq38sw3136	17.06 Knightrider Street	http://scans.bgs.ac.uk/sobi_scans/boreholes/1067310/
853	531930	180930	814 A12	SW	W	Tq38sw1607	30 Blackfriars N Bank Bh6 Paternoster	http://scans.bgs.ac.uk/sobi_scans/boreholes/1065522/
854	531990	181260	807 A12	NW	NW	Tq38sw2086,	30.48 Development 9 Moorfields Development	http://scans.bgs.ac.uk/sobi_scans/boreholes/1066234/
855	532700	181780	807 A18	SW	N	Tq38sw4329	21.34 8 Site S Of Ropemaker St.	http://scans.bgs.ac.uk/sobi_scans/boreholes/15937103/
856	532600	181770	808 A18	SW	N	Tq38sw782/F	3.05 6	http://scans.bgs.ac.uk/sobi_scans/boreholes/1064372/
857	533670	180790	809 A9	NE	E	Tq38sw1889	12.19 Minories Crescent B-E Aldersgate St/London	http://scans.bgs.ac.uk/sobi_scans/boreholes/1065869/
858	532204	181577	809 A17	SE	NW	Tq38sw1942,	18.35 Wall 8 Aldersgate St/London	http://scans.bgs.ac.uk/sobi_scans/boreholes/1065954/
858	532169	181582	837 A17	SE	NW	Tq38sw1942,	12.19 Wall 7 Aldersgate St/London	http://scans.bgs.ac.uk/sobi_scans/boreholes/1065953/
858	532167	181610	858 A17	SE	NW	Tq38sw1942,	18.29 Wall 3 Bankside New	http://scans.bgs.ac.uk/sobi_scans/boreholes/1065949/
859	532000	180400	810 A7	SW	SW	Tq38sw1132	14.93 Generating F8-F10 Bankside New	Not Available
859	531980	180400	829 A7	SW	SW	Tq38sw1125	15.47 Generating F1 Bankside New	http://scans.bgs.ac.uk/sobi_scans/boreholes/1064878/
859	531990	180360	836 A7	SW	SW	Tq38sw1129	14.17 Generating F5 Bankside New	http://scans.bgs.ac.uk/sobi_scans/boreholes/1064882/
859	531970	180370	850 A7	SW	SW	Tq38sw1130	14.17 Generating F6 Bankside New	http://scans.bgs.ac.uk/sobi_scans/boreholes/1064883/
859	531960	180360	863 A7	SW	SW	Tq38sw1128	13.56 Generating F4	http://scans.bgs.ac.uk/sobi_scans/boreholes/1064881/
860	533105	181752	815 A18	SE	N	Tq38sw5175	105 Broadgate	Not Available

861	532660	179910	815 A3	NW	S	Tq37nw1770	Mermaid Court 9.14 Extension Bh8	http://scans.bgs.ac.uk/sobi_scans/boreholes/598876/
861	532612	179908	823 A3	NW	S	Tq37nw1771	Mermaid Court 9.3 Extension Bh9	http://scans.bgs.ac.uk/sobi_scans/boreholes/598877/
862	532228	181605	815 A17	SE	NW	Tq38sw1942,	Aldersgate St/London 42.67 Wall 6	http://scans.bgs.ac.uk/sobi_scans/boreholes/1065952/
862	532190	181590	828 A17	SE	NW	Tq38sw1942	Aldersgate Street/London Wall Bh2-	
863	533404	180113	815 A4	NW	SE	Tq38sw3823	42.67 8	Not Available
864	532620	181780	815 A18	SW	N	Tq38sw4335	30 London Bridge City 10 Moorfields Development	http://scans.bgs.ac.uk/sobi_scans/boreholes/13601090/
864	532600	181800	838 A18	SW	N	Tq38sw782	18.9 14 South Of Ropemarket St	http://scans.bgs.ac.uk/sobi_scans/boreholes/15937120/
864	532560	181800	846 A18	SW	N	Tq38sw786/1	21.94 Ec 2 Moorgate Barbican	Not Available
864	532560	181800	846 A18	SW	N	Tq38sw2653	25.9 Redevelopment 14 The Barbican	Not Available
864	532630	181830	863 A18	SW	N	Tq38sw4332	26 Redevelopment 14 Moorfields Development	http://scans.bgs.ac.uk/sobi_scans/boreholes/1066827/
865	531940	181120	817 A12	SW	W	Tq38sw113/1	21.95 11 St Pauls Cathedral F(A)	http://scans.bgs.ac.uk/sobi_scans/boreholes/15937112/
865	531920	181130	839 A12	SW	W	Tq38sw36	19.2 G(B) H(C) St Pauls	http://scans.bgs.ac.uk/sobi_scans/boreholes/1063292/
865	531910	181150	853 A12	SW	W	Tq38sw2086,	18.9 Churchyard/Ludgate Hill Paternoster	http://scans.bgs.ac.uk/sobi_scans/boreholes/1066247/
865	531910	181150	853 A12	SW	W	Tq38sw2742	22.86 Development 2 Paternoster	http://scans.bgs.ac.uk/sobi_scans/boreholes/1066916/
865	531910	181170	857 A12	SW	W	Tq38sw2086,	23 Development 2 Paternoster	http://scans.bgs.ac.uk/sobi_scans/boreholes/1066246/
865	531910	181170	857 A12	SW	W	Tq38sw2741	18.29 Development 1 Paternoster	http://scans.bgs.ac.uk/sobi_scans/boreholes/1066246/
865	531900	181150	862 A12	SW	W	Tq38sw2754	18 Development 1 Paternoster	http://scans.bgs.ac.uk/sobi_scans/boreholes/1066915/
865	531900	181160	865 A12	SW	W	Tq38sw2751	25 Development Z Paternoster	http://scans.bgs.ac.uk/sobi_scans/boreholes/1066928/
865	531900	181170	867 A12	SW	W	Tq38sw2086,	30 Development X1 Paternoster	http://scans.bgs.ac.uk/sobi_scans/boreholes/1066925/
865	531900	181170	867 A12	SW	W	Tq38sw2749	29.87 Development W Paternoster	http://scans.bgs.ac.uk/sobi_scans/boreholes/1066254/
865	531890	181150	872 A12	SW	W	Tq38sw2086,	30 Development W Paternoster	http://scans.bgs.ac.uk/sobi_scans/boreholes/1066923/
865	531890	181150	872 A12	SW	W	Tq38sw2086,	12.37 Development 5	http://scans.bgs.ac.uk/sobi_scans/boreholes/1066250/

865	531890	181150	872 A12	SW	W	Tq38sw2745	Paternoster 12 Development 5	http://scans.bgs.ac.uk/sobi_scans/boreholes/1066919/
865	531890	181150	872 A12	SW	W	Tq38sw2752	Paternoster 30 Development X2	http://scans.bgs.ac.uk/sobi_scans/boreholes/1066926/
865	531890	181160	874 A12	SW	W	Tq38sw2750	Paternoster 29 Development X	http://scans.bgs.ac.uk/sobi_scans/boreholes/1066924/
865	531890	181170	876 A12	SW	W	Tq38sw2086,	Paternoster 15.73 Development 8	http://scans.bgs.ac.uk/sobi_scans/boreholes/1066253/
865	531890	181170	876 A12	SW	W	Tq38sw2748	Paternoster 16 Development 8	http://scans.bgs.ac.uk/sobi_scans/boreholes/1066922/
866	532260	180060	819 A2	NE	SW	Tq38sw515	7.7 Lcc Trial K102 Southwark 52-56 Minories Road Ec3	http://scans.bgs.ac.uk/sobi_scans/boreholes/1063898/
867	533680	180930	819 A14	SE	E	Tq38sw1931	10 2 52-56 Minories Road Ec3	http://scans.bgs.ac.uk/sobi_scans/boreholes/1065928/
867	533690	180920	829 A14	SE	E	Tq38sw1930	10 1	http://scans.bgs.ac.uk/sobi_scans/boreholes/1065927/
867	533710	180930	849 A14	SE	E	Tq38sw1040	Tower Bridge-Northern 10 Approach Bh6 69-74 St Paul'S	http://scans.bgs.ac.uk/sobi_scans/boreholes/1064761/
868	531950	181180	821 A12	SW	W	Tq38sw3161	152.4 Churchyard	http://scans.bgs.ac.uk/sobi_scans/boreholes/1067335/
869	532800	181800	825 A18	SW	N	Tq38sw578	9 South Place, Finsbury 60-72 Finsbury	http://scans.bgs.ac.uk/sobi_scans/boreholes/1063977/
869	532800	181800	825 A18	SW	N	Tq38sw1962,	6.4 Pavement 1 60-72 Finsbury	http://scans.bgs.ac.uk/sobi_scans/boreholes/1065991/
869	532800	181810	835 A18	SW	N	Tq38sw1962,	4.57 Pavement 3	http://scans.bgs.ac.uk/sobi_scans/boreholes/1065993/
870	532040	180290	825 A7	SW	SW	Tq38sw981	20.12 Sumner Street B	http://scans.bgs.ac.uk/sobi_scans/boreholes/1064682/
870	532060	180260	825 A7	SW	SW	Tq38sw984	19.81 Sumner Street E	http://scans.bgs.ac.uk/sobi_scans/boreholes/1064685/
871	532234	181623	825 A17	SE	NW	Tq38sw1942,	Aldersgate St/London 18.29 Wall 5	http://scans.bgs.ac.uk/sobi_scans/boreholes/1065951/
871	532210	181618	836 A17	SE	NW	Tq38sw1942,	Aldersgate St/London 12.19 Wall 4	http://scans.bgs.ac.uk/sobi_scans/boreholes/1065950/
871	532213	181648	858 A17	SE	NW	Tq38sw1942,	Aldersgate St/London 12.19 Wall 2	http://scans.bgs.ac.uk/sobi_scans/boreholes/1065948/
872	532810	181800	825 A18	SE	N	Tq38sw1962,	60-72 Finsbury 24.38 Pavement 2	http://scans.bgs.ac.uk/sobi_scans/boreholes/1065992/
873	533400	181600	826 A19	SW	NE	Tq38sw3429	106.68 Middlesex Street Bishopgate Liverpool St	Not Available
874	533310	181670	828 A19	SW	NE	Tq38sw404	152.4 Station London	http://scans.bgs.ac.uk/sobi_scans/boreholes/1063779/
875	533500	181500	828 A14	NE	NE	Tq38sw1693	30 Cutler St Ec1 Bh9	http://scans.bgs.ac.uk/sobi_scans/boreholes/1065625/
875	533490	181540	846 A19	SE	NE	Tq38sw1690	20 Cutler St Ec1 Bh6 Fleetline Ext Bh101	http://scans.bgs.ac.uk/sobi_scans/boreholes/1065622/
876	533690	180920	829 A14	SE	E	Tq38sw775	30.48 Whitechapel	http://scans.bgs.ac.uk/sobi_scans/boreholes/1064360/

876	533720	180920	859 A14	SE	E	Tq38sw2860	151.48	The Minories	http://scans.bgs.ac.uk/sobi_scans/boreholes/1067034/
877	533639	181263	830 A14	NE	NE	Tq38sw1934,	18.29	Aldgate High St 5 Paternoster	http://scans.bgs.ac.uk/sobi_scans/boreholes/1065934/
878	531940	181180	830 A12	SW	W	Tq38sw2086,	9.94	Development 6 Paternoster	http://scans.bgs.ac.uk/sobi_scans/boreholes/1066251/
878	531940	181180	830 A12	SW	W	Tq38sw2746	10	Development 6 Paternoster	http://scans.bgs.ac.uk/sobi_scans/boreholes/1066920/
878	531930	181180	840 A12	SW	W	Tq38sw2744	10	Development 4 Paternoster	http://scans.bgs.ac.uk/sobi_scans/boreholes/1066918/
878	531930	181180	840 A12	SW	W	Tq38sw2086,	9.94	Development 4 Warwick Lane Shaft	http://scans.bgs.ac.uk/sobi_scans/boreholes/1066249/
878	531900	181200	874 A12	NW	W	Tq38sw1163	8.25	G.P.O. Mermaid Court	http://scans.bgs.ac.uk/sobi_scans/boreholes/1064917/
879	532704	179887	834 A3	NW	S	Tq37nw1769	12.34	Extension Bh7 Mermaid Court	http://scans.bgs.ac.uk/sobi_scans/boreholes/598875/
879	532656	179888	837 A3	NW	S	Tq37nw1768	11.58	Extension Bh6 Mermaid Court	http://scans.bgs.ac.uk/sobi_scans/boreholes/598874/
879	532689	179872	850 A3	NW	S	Tq37nw1767	11.89	Extension Bh5 Barbican	http://scans.bgs.ac.uk/sobi_scans/boreholes/598873/
880	532300	181680	834 A17	SE	NW	Tq38sw786/3	7.77	Redevelopment 33 The Barbican	Not Available
880	532300	181680	834 A17	SE	NW	Tq38sw2671	8	Redevelopment 33 Middlesex St-Harrow La	http://scans.bgs.ac.uk/sobi_scans/boreholes/1066845/
881	533560	181430	835 A14	NE	NE	Tq38sw1117	11.73	4	http://scans.bgs.ac.uk/sobi_scans/boreholes/1064869/
881	533590	181400	844 A14	NE	NE	Tq38sw1118	10.82	Middlesex Street Bh5 60-72 Finsbury	http://scans.bgs.ac.uk/sobi_scans/boreholes/1064870/
882	532820	181810	835 A18	SE	N	Tq38sw1962,	33.53	Pavement 4 60-72 Finsbury	http://scans.bgs.ac.uk/sobi_scans/boreholes/1065994/
883	532800	181810	835 A18	SW	N	Tq38sw1962	33.52	Pavement 1-4 10-117 Finsbury	Not Available
883	532770	181840	865 A18	SW	N	Tq38sw1737	31	Pavement 1,3,5,7,8,9 Moregate Station	http://scans.bgs.ac.uk/sobi_scans/boreholes/1065673/
884	532410	181740	835 A17	SE	NW	Tq38sw784	4.57	Moorgate	Not Available
885	532050	181440	836 A12	NW	NW	Tq38sw1876	29.25	St Martin Le Grande Bh4	http://scans.bgs.ac.uk/sobi_scans/boreholes/1065856/
885	532040	181430	839 A12	NW	NW	Tq38sw1875	14	St Martin Le Grande Bh3 Barbican	http://scans.bgs.ac.uk/sobi_scans/boreholes/1065855/
886	532450	181760	839 A17	SE	N	Tq38sw786/1	13.72	Redevelopment 17 The Barbican	Not Available
886	532450	181760	839 A17	SE	N	Tq38sw2656	14	Redevelopment 17 Barbican No.67 City Of	http://scans.bgs.ac.uk/sobi_scans/boreholes/1066830/
886	532430	181790	874 A17	SE	N	Tq38sw677	27.43	London	http://scans.bgs.ac.uk/sobi_scans/boreholes/1064186/

886	532430	181810	893 A17	SE	N	Tq38sw2696	The Barbican 27 Redevelopment 67 Barbican	http://scans.bgs.ac.uk/sobi_scans/boreholes/1066870/
886	532450	181830	905 A17	SE	N	Tq38sw786/4	18.44 Redevelopment 45 Barbican	Not Available
886	532400	181820	913 A17	SE	N	Tq38sw786/4	19.81 Redevelopment 43 The Barbican	Not Available
886	532400	181820	913 A17	SE	N	Tq38sw2681	20 Redevelopment 43	http://scans.bgs.ac.uk/sobi_scans/boreholes/1066855/
887	533653	181250	839 A14	NE	NE	Tq38sw1934,	18.29 Aldgate High St 4	http://scans.bgs.ac.uk/sobi_scans/boreholes/1065933/
887	533661	181285	858 A14	NE	NE	Tq38sw1934,	18.29 Aldgate High St 3	http://scans.bgs.ac.uk/sobi_scans/boreholes/1065932/
887	533691	181256	877 A14	NE	NE	Tq38sw1934,	18.29 Aldgate High St 1 Railway Yard, Minorities,	http://scans.bgs.ac.uk/sobi_scans/boreholes/1065931/
888	533700	180800	839 A9	NE	E	Tq38sw3117	53.94 City London Docklands	http://scans.bgs.ac.uk/sobi_scans/boreholes/1067291/
888	533700	180800	839 A9	NE	E	Tq38sw3804	30.5 Railway 401 Wingate Centre Minorities	http://scans.bgs.ac.uk/sobi_scans/boreholes/13600940/
889	533690	181110	840 A14	SE	E	Tq38sw3042	25 Aldgate 4 Wingate Centre Minorities	http://scans.bgs.ac.uk/sobi_scans/boreholes/1067216/
889	533700	181130	854 A14	SE	E	Tq38sw3043	18.5 Aldgate 5 Paternoster	http://scans.bgs.ac.uk/sobi_scans/boreholes/1067217/
890	531940	181220	841 A12	NW	NW	Tq38sw2086,	18.29 Development 14 Paternoster	http://scans.bgs.ac.uk/sobi_scans/boreholes/1066239/
890	531940	181220	841 A12	NW	NW	Tq38sw2734	18 Development 14 Paternoster	http://scans.bgs.ac.uk/sobi_scans/boreholes/1066908/
890	531910	181190	862 A12	NW	W	Tq38sw2086,	23.65 Development 3 Paternoster	http://scans.bgs.ac.uk/sobi_scans/boreholes/1066248/
890	531910	181190	862 A12	NW	W	Tq38sw2743	24 Development 3 Paternoster	http://scans.bgs.ac.uk/sobi_scans/boreholes/1066917/
890	531910	181190	862 A12	NW	W	Tq38sw2753	25 Development Y Paternoster	http://scans.bgs.ac.uk/sobi_scans/boreholes/1066927/
890	531900	181190	871 A12	NW	W	Tq38sw2086,	24.87 Development 7 Paternoster	http://scans.bgs.ac.uk/sobi_scans/boreholes/1066252/
890	531900	181190	871 A12	NW	W	Tq38sw2747	25 Development 7	http://scans.bgs.ac.uk/sobi_scans/boreholes/1066921/
891	531900	180940	844 A12	SW	W	Tq38sw1604	12 Blackfriars N Bank Bh3 Rutland Wharf/Upper	http://scans.bgs.ac.uk/sobi_scans/boreholes/1065519/
891	531880	180910	864 A12	SW	W	Tq38sw71	13.85 Thames Street	http://scans.bgs.ac.uk/sobi_scans/boreholes/1063327/
891	531860	180890	884 A12	SW	W	Tq38sw1602	18.95 Blackfriars N Bank Bh1	http://scans.bgs.ac.uk/sobi_scans/boreholes/1065517/
892	531900	180870	844 A12	SW	W	Tq38sw1606	40 Blackfriars N Bank Bh5 Wardens Grove,	http://scans.bgs.ac.uk/sobi_scans/boreholes/1065521/
893	532150	180120	845 A2	NE	SW	Tq38sw1237,	10.29 Southwark 1 Wardens Grove,	http://scans.bgs.ac.uk/sobi_scans/boreholes/1065058/
893	532150	180110	852 A2	NE	SW	Tq38sw1237,	10.11 Southwark 2	http://scans.bgs.ac.uk/sobi_scans/boreholes/1065059/

893	532120	180120	866 A2	NW	SW	Tq38sw1237	10.36 Southwark Grove Bh1-6 Jubilee Line Extension	Not Available
894	533266	179976	848 A4	NW	SE	Tq37nw2113	38 315	http://scans.bgs.ac.uk/sobi_scans/boreholes/599220/
895	533700	180600	848 A9	NE	E	Tq38sw2059	3 London-The Tower	http://scans.bgs.ac.uk/sobi_scans/boreholes/1066163/
896	533710	180890	849 A14	SE	E	Tq38sw1039	Tower Bridge-Northern 15 Approach Bh5 Barnham Street Tooley	http://scans.bgs.ac.uk/sobi_scans/boreholes/1064760/
897	533340	180020	849 A4	NW	SE	Tq38sw2956	9.75 Street	http://scans.bgs.ac.uk/sobi_scans/boreholes/1067130/
898	533665	181258	853 A14	NE	NE	Tq38sw1934,	30.48 Aldgate High St 6 Aldgate High Street Ec3	http://scans.bgs.ac.uk/sobi_scans/boreholes/1065935/
898	533670	181270	862 A14	NE	NE	Tq38sw1934	30.48 Bh1,3-6c The Barbican	Not Available
899	532250	181670	853 A17	SE	NW	Tq38sw2667	9 Redevelopment 29 Barbican	http://scans.bgs.ac.uk/sobi_scans/boreholes/1066841/
899	532250	181670	853 A17	SE	NW	Tq38sw786/2	9.14 Redevelopment 29	Not Available
900	532520	181800	855 A18	SW	N	Tq38sw2053	37 Barbican Arts Ctr Bh3 Barbican	http://scans.bgs.ac.uk/sobi_scans/boreholes/1066157/
901	532560	181810	856 A18	SW	N	Tq38sw786/4	6.1 Redevelopment 46 The Barbican	Not Available
901	532560	181810	856 A18	SW	N	Tq38sw2684	6 Redevelopment 46 Barbican	http://scans.bgs.ac.uk/sobi_scans/boreholes/1066858/
901	532570	181830	873 A18	SW	N	Tq38sw786/1	6.1 Redevelopment 10 The Barbican	Not Available
901	532570	181830	873 A18	SW	N	Tq38sw2649	6 Redevelopment 10 Site S Of Ropemaker St.	http://scans.bgs.ac.uk/sobi_scans/boreholes/1066823/
901	532550	181830	877 A18	SW	N	Tq38sw782/I	2.13 4	http://scans.bgs.ac.uk/sobi_scans/boreholes/1064370/
902	532900	181830	856 A18	SE	N	Tq38sw4578 Not Supplied	31-35 Wilson Street/38 Finsbury Square 1a	Not Available
902	532900	181830	856 A18	SE	N	Tq38sw4579 Not Supplied	31-35 Wilson Street/38 Finsbury Square 1	Not Available
902	532900	181830	856 A18	SE	N	Tq38sw4581 Not Supplied	31-35 Wilson Street/38 Finsbury Square Tp 1	Not Available
902	532900	181840	866 A18	SE	N	Tq38sw4582 Not Supplied	31-35 Wilson Street/38 Finsbury Square Tp 2	Not Available
902	532920	181840	868 A18	SE	N	Tq38sw4585 Not Supplied	31-35 Wilson Street/38 Finsbury Square Tp 5	Not Available

902	532920	181850	877 A18	SE	N	Tq38sw4587 Not Supplied	31-35 Wilson Street/38 Finsbury Square Tp 7	Not Available
902	532910	181870	897 A18	NE	N	Tq38sw4584 Not Supplied	31-35 Wilson Street/38 Finsbury Square Tp 4	Not Available
902	532920	181870	897 A18	NE	N	Tq38sw4586 Not Supplied	31-35 Wilson Street/38 Finsbury Square Tp 6	Not Available
903	531950	180400	857 A7	SW	SW	Tq38sw1131	14.55 Generating F7 Bankside New	http://scans.bgs.ac.uk/sobi_scans/boreholes/1064884/
903	531930	180380	883 A7	SW	SW	Tq38sw1127	13.87 Generating F3 Bankside New	http://scans.bgs.ac.uk/sobi_scans/boreholes/1064880/
903	531910	180400	894 A7	SW	SW	Tq38sw1126	14.02 Generating F2 3bhs Bankside Power	http://scans.bgs.ac.uk/sobi_scans/boreholes/1064879/
903	531900	180400	903 A7	SW	SW	Tq38sw222	10.97 Station Southwark	http://scans.bgs.ac.uk/sobi_scans/boreholes/1063531/
904	533700	180540	859 A9	NE	E	Tq38sw1736 Not Supplied	Tower Of London Bh7 Wingate Centre Minorities	Not Available
905	533700	181160	860 A14	SE	E	Tq38sw3044	15 Aldgate 6 Wingate Centre Minorities	http://scans.bgs.ac.uk/sobi_scans/boreholes/1067218/
905	533700	181170	862 A14	SE	E	Tq38sw3045	25 Aldgate 7 Jubilee Line Extension	http://scans.bgs.ac.uk/sobi_scans/boreholes/1067219/
906	532187	180066	860 A2	NE	SW	Tq38sw2151	37 302 Kings Reach-Bankside	http://scans.bgs.ac.uk/sobi_scans/boreholes/1066324/
907	531900	180550	861 A7	NW	W	Tq38sw1077	20 Bh2 Bankside Power Station	http://scans.bgs.ac.uk/sobi_scans/boreholes/1064817/
907	531900	180500	873 A7	SW	W	Tq38sw543	13.11 Southwark Kings Reach-Bankside	http://scans.bgs.ac.uk/sobi_scans/boreholes/1063939/
907	531880	180520	887 A7	NW	W	Tq38sw1080	30 Bh5 Wingate Centre Minorities	http://scans.bgs.ac.uk/sobi_scans/boreholes/1064820/
908	533710	181120	862 A14	SE	E	Tq38sw3046	40 Aldgate 8 Site S Of Ropemaker St.	http://scans.bgs.ac.uk/sobi_scans/boreholes/1067220/
909	532630	181830	863 A18	SW	N	Tq38sw782/	7.32 3 Barbican	http://scans.bgs.ac.uk/sobi_scans/boreholes/1064369/
909	532600	181840	877 A18	SW	N	Tq38sw786/	6.1 Redevelopment 9 The Barbican	Not Available
909	532600	181840	877 A18	SW	N	Tq38sw2648	6 Redevelopment 9 Barkers Brewery	http://scans.bgs.ac.uk/sobi_scans/boreholes/1066822/
910	533360	181680	864 A19	SW	NE	Tq38sw405	106.68 Aetillery Lane London Paternoster	http://scans.bgs.ac.uk/sobi_scans/boreholes/1063780/
911	531930	181270	866 A12	NW	NW	Tq38sw2086/	18.29 Development 10	http://scans.bgs.ac.uk/sobi_scans/boreholes/1066235/

911	531930	181270	866 A12	NW	NW	Tq38sw2730	Paternoster 18 Development 10	http://scans.bgs.ac.uk/sobi_scans/boreholes/1066904/
911	531910	181230	873 A12	NW	NW	Tq38sw2086,	18.29 Paternoster Development 13	http://scans.bgs.ac.uk/sobi_scans/boreholes/1066238/
911	531930	181290	873 A12	NW	NW	Tq38sw2086,	14.93 Paternoster Development 18	http://scans.bgs.ac.uk/sobi_scans/boreholes/1066243/
911	531930	181290	873 A12	NW	NW	Tq38sw2738	15 Paternoster Development 18	http://scans.bgs.ac.uk/sobi_scans/boreholes/1066912/
911	531910	181230	873 A12	NW	NW	Tq38sw2733	18 Paternoster Development 13	http://scans.bgs.ac.uk/sobi_scans/boreholes/1066907/
912	532179	180064	866 A2	NE	SW	Tq38sw2152	Jubilee Line Extension 30 302p	http://scans.bgs.ac.uk/sobi_scans/boreholes/1066325/
913	532110	180130	867 A2	NW	SW	Tq38sw1237,	Wardens Grove, 3.05 Southwark 4	http://scans.bgs.ac.uk/sobi_scans/boreholes/1065061/
913	532100	180130	874 A2	NW	SW	Tq38sw1237,	Wardens Grove, 6.1 Southwark 6	http://scans.bgs.ac.uk/sobi_scans/boreholes/1065063/
914	533670	180410	867 A9	SE	SE	Tq38sw1735	7.08 Tower Of London Bh16 Mermaid Court	http://scans.bgs.ac.uk/sobi_scans/boreholes/1065671/
915	532634	179857	870 A3	NW	S	Tq37nw1766	10.97 Extension Bh4 Mermaid Court	http://scans.bgs.ac.uk/sobi_scans/boreholes/598872/
915	532668	179840	884 A3	NW	S	Tq37nw1765	11.43 Extension Bh3 Mermaid Court	http://scans.bgs.ac.uk/sobi_scans/boreholes/598871/
915	532644	179811	915 A3	SW	S	Tq37nw1764	10.82 Extension Bh2	http://scans.bgs.ac.uk/sobi_scans/boreholes/598870/
916	531870	180860	874 A12	SW	W	Tq38sw1603	14.25 Blackfriars N Bank Bh2 Industry House	http://scans.bgs.ac.uk/sobi_scans/boreholes/1065518/
917	533650	181350	874 A14	NE	NE	Tq38sw2855	198.12 Middlesex Street Barbican	http://scans.bgs.ac.uk/sobi_scans/boreholes/1067029/
918	532320	181740	875 A17	SE	NW	Tq38sw786/£	10.67 Redevelopment 32 The Barbican	Not Available
918	532320	181740	875 A17	SE	NW	Tq38sw2670	11 Redevelopment 32	http://scans.bgs.ac.uk/sobi_scans/boreholes/1066844/
919	532040	180200	876 A7	SW	SW	Tq38sw2872	8.53 Southwark Street	http://scans.bgs.ac.uk/sobi_scans/boreholes/1067046/
920	532730	181850	876 A18	SW	N	Tq38sw4919	City Wall House Finsbury 25 Street London 2	http://scans.bgs.ac.uk/sobi_scans/boreholes/18460143/
920	532760	181880	905 A18	NW	N	Tq38sw4918	City Wall House Finsbury 25 Street London 1	http://scans.bgs.ac.uk/sobi_scans/boreholes/18460142/
920	532730	181880	906 A18	NW	N	Tq38sw4920	City Wall House Finsbury 25 Street London 3	http://scans.bgs.ac.uk/sobi_scans/boreholes/18460144/
921	532510	181820	877 A18	SW	N	Tq38sw2683	The Barbican 18 Redevelopment 45	http://scans.bgs.ac.uk/sobi_scans/boreholes/1066857/

922	532440	181800	880 A17	SE	N	Tq38sw786/1	Barbican 4.57 Redevelopment 18	Not Available
922	532440	181800	880 A17	SE	N	Tq38sw2657	The Barbican 5 Redevelopment 18	http://scans.bgs.ac.uk/sobi_scans/boreholes/1066831/
922	532430	181810	893 A17	SE	N	Tq38sw786/€	Barbican 3.05 Redevelopment 66	Not Available
922	532450	181840	914 A17	SE	N	Tq38sw786/£	Barbican 6.5 Redevelopment 44	Not Available
922	532450	181840	914 A17	SE	N	Tq38sw2682	The Barbican 7 Redevelopment 44	http://scans.bgs.ac.uk/sobi_scans/boreholes/1066856/
923	532120	180100	880 A2	NW	SW	Tq38sw2873	121.92 Southwark	http://scans.bgs.ac.uk/sobi_scans/boreholes/1067047/
924	532090	180130	881 A2	NW	SW	Tq38sw1237,	Wardens Grove, 10.36 Southwark 5	http://scans.bgs.ac.uk/sobi_scans/boreholes/1065062/
924	532060	180160	884 A2	NW	SW	Tq38sw2552	New Surrey Works Se1 17.68 Bh6	http://scans.bgs.ac.uk/sobi_scans/boreholes/1066726/
924	532090	180110	895 A2	NW	SW	Tq38sw1237,	Wardens Grove, 10.21 Southwark 3	http://scans.bgs.ac.uk/sobi_scans/boreholes/1065060/
Tower Bridge-Northern								
925	533740	180660	882 A9	NE	E	Tq38sw1041	15 Approach Bh7	http://scans.bgs.ac.uk/sobi_scans/boreholes/1064762/
926	531980	180280	882 A7	SW	SW	Tq38sw980	14.63 Sumner Street A	http://scans.bgs.ac.uk/sobi_scans/boreholes/1064681/
926	532000	180240	886 A7	SW	SW	Tq38sw1613	18 Blackfriars N Bank Bh12a	http://scans.bgs.ac.uk/sobi_scans/boreholes/1065528/
926	531990	180250	889 A7	SW	SW	Tq38sw983	14.93 Sumner Street D	http://scans.bgs.ac.uk/sobi_scans/boreholes/1064684/
927	532540	179860	884 A3	NW	S	Tq37nw2371	30.48 Borough High Street 2	http://scans.bgs.ac.uk/sobi_scans/boreholes/599478/
927	532580	179830	905 A3	SW	S	Tq37nw2370	30.48 Borough High Street 1	http://scans.bgs.ac.uk/sobi_scans/boreholes/599477/
928	532320	181750	884 A17	SE	NW	Tq38sw31	Jewin Street/Red Cross 6 Street	http://scans.bgs.ac.uk/sobi_scans/boreholes/1063287/
928	532310	181770	906 A17	SE	NW	Tq38sw785/£	7.01 Milton St, Moorgate	Not Available
928	532340	181790	910 A17	SE	NW	Tq38sw786/£	Barbican 4.57 Redevelopment 41	Not Available
928	532340	181790	910 A17	SE	NW	Tq38sw2679	The Barbican 5 Redevelopment 41	http://scans.bgs.ac.uk/sobi_scans/boreholes/1066853/
929	531930	181320	885 A12	NW	NW	Tq38sw2086,	Paternoster 30.48 Development 2	http://scans.bgs.ac.uk/sobi_scans/boreholes/1066227/
930	531930	181320	885 A12	NW	NW	Tq38sw2722	Paternoster 30 Development 2	http://scans.bgs.ac.uk/sobi_scans/boreholes/1066896/
930	531910	181340	911 A12	NW	NW	Tq38sw2086,	Paternoster 18.29 Development 1	http://scans.bgs.ac.uk/sobi_scans/boreholes/1066226/
930	531910	181340	911 A12	NW	NW	Tq38sw2721	Paternoster 18 Development 1	http://scans.bgs.ac.uk/sobi_scans/boreholes/1066895/
930	531890	181320	922 A12	NW	NW	Tq38sw2086,	Paternoster 18.29 Development 11	http://scans.bgs.ac.uk/sobi_scans/boreholes/1066236/

930	531890	181320	922 A12	NW	NW	Tq38sw2731	Paternoster 18 Development 11	http://scans.bgs.ac.uk/sobi_scans/boreholes/1066905/
930	531890	181330	925 A12	NW	NW	Tq38sw2086,	15.12 Paternoster Development 20	http://scans.bgs.ac.uk/sobi_scans/boreholes/1066245/
930	531890	181330	925 A12	NW	NW	Tq38sw2740	15 Development 20	http://scans.bgs.ac.uk/sobi_scans/boreholes/1066914/
931	532860	181860	885 A18	NE	N	Tq38sw3191	167.64 39 Finsbury Square	http://scans.bgs.ac.uk/sobi_scans/boreholes/1067365/
931	532850	181860	885 A18	NE	N	Tq38sw3192	167.64 39 Finsbury Square	http://scans.bgs.ac.uk/sobi_scans/boreholes/1067366/
932	531870	180580	886 A7	NW	W	Tq38sw1143	Bankside Power Station 7.32 Z11 River Borings	http://scans.bgs.ac.uk/sobi_scans/boreholes/1064896/
932	531840	180600	912 A7	NW	W	Tq38sw1144	Bankside Power Station 4.72 Z12 River Borings	http://scans.bgs.ac.uk/sobi_scans/boreholes/1064897/
933	533750	180800	889 A9	NE	E	Tq38sw392//	Railway At Minories 8.31 Stepney S27	http://scans.bgs.ac.uk/sobi_scans/boreholes/1063766/
934	532390	181790	889 A17	SE	NW	Tq38sw786//	Barbican 4.57 Redevelopment 40	Not Available
934	532390	181790	889 A17	SE	NW	Tq38sw2678	The Barbican 5 Redevelopment 40	http://scans.bgs.ac.uk/sobi_scans/boreholes/1066852/
934	532360	181810	920 A17	SE	NW	Tq38sw2695	The Barbican 3 Redevelopment 66	http://scans.bgs.ac.uk/sobi_scans/boreholes/1066869/
935	533213	179903	890 A4	NW	SE	Tq37nw2262	New Cross - Limeburner 36 12	http://scans.bgs.ac.uk/sobi_scans/boreholes/599369/
936	533750	180990	890 A14	SE	E	Tq38sw3050	Wingate Centre Minories 15 Aldgate 12	http://scans.bgs.ac.uk/sobi_scans/boreholes/1067224/
936	533790	181010	930 A14	SE	E	Tq38sw3049	Wingate Centre Minories 15.1 Aldgate 11	http://scans.bgs.ac.uk/sobi_scans/boreholes/1067223/
937	533752	180742	891 A9	NE	E	Tq38sw2409	2 Tower Hill Tp 5	http://scans.bgs.ac.uk/sobi_scans/boreholes/1066582/
937	533758	180743	897 A9	NE	E	Tq38sw2408	2 Tower Hill Tp 4	http://scans.bgs.ac.uk/sobi_scans/boreholes/1066581/
937	533778	180726	917 A9	NE	E	Tq38sw2407	3 Tower Hill Tp 3	http://scans.bgs.ac.uk/sobi_scans/boreholes/1066580/
937	533793	180761	932 A9	NE	E	Tq38sw2406	3 Tower Hill Tp 1	http://scans.bgs.ac.uk/sobi_scans/boreholes/1066579/
938	533456	180057	891 A4	NW	SE	Tq38sw4856	Potters Field Central 70 London 04	http://scans.bgs.ac.uk/sobi_scans/boreholes/18395398/
938	533486	180043	922 A4	NE	SE	Tq38sw4855	Potters Field Central 35 London 03	http://scans.bgs.ac.uk/sobi_scans/boreholes/18395396/
939	533456	180056	892 A4	NW	SE	Tq38sw4860	Potters Field Central 3.2 London Bhtp04	http://scans.bgs.ac.uk/sobi_scans/boreholes/18395406/
939	533476	180050	910 A4	NW	SE	Tq38sw4868	Potters Field Central 3.8 London Tp09	http://scans.bgs.ac.uk/sobi_scans/boreholes/18395418/
939	533476	180035	921 A4	NW	SE	Tq38sw4863	Potters Field Central 2.4 London Tp02	http://scans.bgs.ac.uk/sobi_scans/boreholes/18395410/

939	533500	180050	926 A4	NE	SE	Tq38sw4869	Potters Field Central 2.7 London Tp10	http://scans.bgs.ac.uk/sobi_scans/boreholes/18395443/
939	533485	180023	936 A4	NE	SE	Tq38sw4864	Potters Field Central 2.9 London Tp03	http://scans.bgs.ac.uk/sobi_scans/boreholes/18395411/
940	531850	180830	894 A7	NW	W	Tq38sw1232,	20.57 Blackfriars Bridgehead 2	http://scans.bgs.ac.uk/sobi_scans/boreholes/1065039/
940	531830	180800	914 A7	NW	W	Tq38sw1232,	18.59 Blackfriars Bridgehead 1	http://scans.bgs.ac.uk/sobi_scans/boreholes/1065038/
940	531830	180840	914 A7	NW	W	Tq38sw1857,	Mermaid Theatre 30 Dvpmnt 7	http://scans.bgs.ac.uk/sobi_scans/boreholes/1065830/
941	531860	181120	896 A12	SW	W	Tq38sw2392	30 11 - 17a Ludgate Hill 1a	http://scans.bgs.ac.uk/sobi_scans/boreholes/1066565/
941	531854	181093	898 A12	SW	W	Tq38sw2393	23 11 - 17a Ludgate Hill 2	http://scans.bgs.ac.uk/sobi_scans/boreholes/1066566/
941	531836	181107	918 A12	SW	W	Tq38sw2394	18 11 - 17a Ludgate Hill 3	http://scans.bgs.ac.uk/sobi_scans/boreholes/1066567/
942	533420	180020	896 A4	NW	SE	Tq38sw2955	Potters Fields Tooley 10 Street	http://scans.bgs.ac.uk/sobi_scans/boreholes/1067129/
942	533455	180043	901 A4	NW	SE	Tq38sw4861	Potters Field Central 1.5 London Tp01	http://scans.bgs.ac.uk/sobi_scans/boreholes/18395407/
942	533456	180043	902 A4	NW	SE	Tq38sw4862	Potters Field Central 4.5 London Tp01a	http://scans.bgs.ac.uk/sobi_scans/boreholes/18395409/
943	533758	180743	897 A9	NE	E	Tq38sw2405	35 Tower Hill 4	http://scans.bgs.ac.uk/sobi_scans/boreholes/1066578/
943	533792	180764	931 A9	NE	E	Tq38sw2402	35 Tower Hill 1	http://scans.bgs.ac.uk/sobi_scans/boreholes/1066575/
944	533750	181120	901 A14	SE	E	Tq38sw3047	Wingate Centre Minorities 12 Aldgate 9	http://scans.bgs.ac.uk/sobi_scans/boreholes/1067221/
945	531938	181377	901 A12	NW	NW	Tq38sw133	12.8 St Pauls Cathedral 5	http://scans.bgs.ac.uk/sobi_scans/boreholes/1063425/
945	531885	181360	942 A12	NW	NW	Tq38sw553	16.92 Newgate St, 2	Not Available
945	531890	181390	950 A12	NW	NW	Tq38sw29	Christ's Hospital Newgate 10.36 Street	http://scans.bgs.ac.uk/sobi_scans/boreholes/1063285/
946	533740	180520	902 A9	NE	E	Tq38sw115/£	9.91 Tower Bridge Borehole 2	http://scans.bgs.ac.uk/sobi_scans/boreholes/1063385/
947	532570	181860	902 A18	NW	N	Tq38sw786/£	Barbican 16.71 Redevelopment 8	Not Available
947	532570	181860	902 A18	NW	N	Tq38sw2647	The Barbican 17 Redevelopment 8	http://scans.bgs.ac.uk/sobi_scans/boreholes/1066821/
947	532540	181860	909 A18	NW	N	Tq38sw1972	Whitbread Brewery 22 Chiswell St Bh2	http://scans.bgs.ac.uk/sobi_scans/boreholes/1066005/
947	532550	181870	916 A18	NW	N	Tq38sw1979	Whitbread Brewery 29.5 Chiswell St Bh1	http://scans.bgs.ac.uk/sobi_scans/boreholes/1066012/
948	532050	181550	902 A17	SW	NW	Tq38sw1216,	St Bartholomews 9.75 Hospital Bh1-3	Not Available
948	532030	181550	917 A17	SW	NW	Tq38sw1216,	St. Bartholemews 7.62 Hospital 1	http://scans.bgs.ac.uk/sobi_scans/boreholes/1065016/

948	532030	181580	936 A17	SW	NW	Tq38sw1216,	St. Bartholemews 9.9 Hospital 2	http://scans.bgs.ac.uk/sobi_scans/boreholes/1065017/
948	532020	181570	938 A17	SW	NW	Tq38sw1723	St Bartholomews 7.62 Hospital Bh6	http://scans.bgs.ac.uk/sobi_scans/boreholes/1065659/
948	532010	181590	958 A17	SW	NW	Tq38sw1722	St Bartholomews 9.94 Hospital Bh5	http://scans.bgs.ac.uk/sobi_scans/boreholes/1065658/
949	533510	181600	902 A19	SE	NE	Tq38sw3496	7.62 Frying Pan Alley 7	http://scans.bgs.ac.uk/sobi_scans/boreholes/1067670/
949	533520	181610	916 A19	SE	NE	Tq38sw1989	7.62 Frying Pan Alley Bh7	http://scans.bgs.ac.uk/sobi_scans/boreholes/1066025/
949	533530	181610	923 A19	SE	NE	Tq38sw3493	7.23 Frying Pan Alley 2	http://scans.bgs.ac.uk/sobi_scans/boreholes/1067667/
949	533540	181620	937 A19	SE	NE	Tq38sw1984	7.28 Frying Pan Alley Bh2	http://scans.bgs.ac.uk/sobi_scans/boreholes/1066020/
949	533570	181600	946 A19	SE	NE	Tq38sw3495	7.31 Frying Pan Alley 5	http://scans.bgs.ac.uk/sobi_scans/boreholes/1067669/
949	533580	181610	960 A19	SE	NE	Tq38sw1987	7.31 Frying Pan Alley Bh5	http://scans.bgs.ac.uk/sobi_scans/boreholes/1066023/
950	533750	180560	904 A9	NE	E	Tq38sw115/4	11.28 Tower Bridge Borehole 1 St Katharine By Tower	http://scans.bgs.ac.uk/sobi_scans/boreholes/1063384/
950	533800	180560	953 A9	NE	E	Tq38sw2310	11 20 Paternoster	http://scans.bgs.ac.uk/sobi_scans/boreholes/1066483/
951	531890	181270	904 A12	NW	NW	Tq38sw2086,	18.29 Development 12 Paternoster	http://scans.bgs.ac.uk/sobi_scans/boreholes/1066237/
951	531890	181270	904 A12	NW	NW	Tq38sw2732	18 Development 12 Paternoster	http://scans.bgs.ac.uk/sobi_scans/boreholes/1066906/
951	531890	181300	914 A12	NW	NW	Tq38sw2086,	13.72 Development 19 Paternoster	http://scans.bgs.ac.uk/sobi_scans/boreholes/1066244/
951	531890	181300	914 A12	NW	NW	Tq38sw2739	14 Development 19	http://scans.bgs.ac.uk/sobi_scans/boreholes/1066913/
951	531873	181264	918 A12	NW	NW	Tq38sw1896,	13 Warwick Sq 2	http://scans.bgs.ac.uk/sobi_scans/boreholes/1065883/
951	531870	181270	923 A12	NW	NW	Tq38sw1896	17.67 Warwick Sq Bh1-3	Not Available
951	531880	181310	927 A12	NW	NW	Tq38sw2705	18 Central Criminal Court 8	http://scans.bgs.ac.uk/sobi_scans/boreholes/1066879/
951	531870	181300	933 A12	NW	NW	Tq38sw2704	24 Central Criminal Court 7 Central Criminal Court li	http://scans.bgs.ac.uk/sobi_scans/boreholes/1066878/
951	531850	181300	952 A12	NW	NW	Tq38sw2708	12 3	http://scans.bgs.ac.uk/sobi_scans/boreholes/1066882/
951	531840	181300	961 A12	NW	NW	Tq38sw2703	24 Central Criminal Court 6 Moregate Station	http://scans.bgs.ac.uk/sobi_scans/boreholes/1066877/
952	532310	181770	906 A17	SE	NW	Tq38sw785	Moorgate Barbican	Not Available
953	532230	181720	906 A17	SE	NW	Tq38sw786/2	19.81 Redevelopment 28 The Barbican	Not Available
953	532230	181720	906 A17	SE	NW	Tq38sw2666	20 Redevelopment 28	http://scans.bgs.ac.uk/sobi_scans/boreholes/1066840/
954	532910	181880	907 A18	NE	N	Tq38sw4583	31-35 Wilson Street/38 Finsbury Square Tp 3	Not Available

954	532930	181880	908 A18	NE	N	Tq38sw4580 Not Supplied	31-35 Wilson Street/38 Finsbury Square 2 Barbican	Not Available
955	532160	181670	908 A17	SE	NW	Tq38sw786/£	7.62 Redevelopment 30 The Barbican	Not Available
955	532160	181670	908 A17	SE	NW	Tq38sw2668	8 Redevelopment 30	http://scans.bgs.ac.uk/sobi_scans/boreholes/1066842/
956	533740	180490	909 A9	SE	E	Tq38sw115/£	12.07 Tower Bridge Borehole 3	http://scans.bgs.ac.uk/sobi_scans/boreholes/1063386/
956	533740	180450	920 A9	SE	SE	Tq38sw115/£	10.67 Tower Bridge Borehole 5	http://scans.bgs.ac.uk/sobi_scans/boreholes/1063388/
956	533740	180440	923 A9	SE	SE	Tq38sw115/£	11.43 Tower Bridge Borehole 6 Whitbread Brewery	http://scans.bgs.ac.uk/sobi_scans/boreholes/1063389/
957	532500	181850	909 A18	SW	N	Tq38sw1974	28.5 Chiswell St 4 Whitbread Brewery	http://scans.bgs.ac.uk/sobi_scans/boreholes/1066007/
957	532520	181890	943 A18	NW	N	Tq38sw1973	27.5 Chiswell St Bh3 Whitbread Brewery	http://scans.bgs.ac.uk/sobi_scans/boreholes/1066006/
957	532500	181900	957 A18	NW	N	Tq38sw1975	26 Chiswell St Bh5	http://scans.bgs.ac.uk/sobi_scans/boreholes/1066008/
958	533670	181390	910 A14	NE	NE	Tq38sw1182,	13.72 Middx St - Goulston St 3	http://scans.bgs.ac.uk/sobi_scans/boreholes/1064939/
958	533690	181390	928 A14	NE	NE	Tq38sw1182,	14.33 Middx St - Goulston St 4	http://scans.bgs.ac.uk/sobi_scans/boreholes/1064940/
958	533700	181400	941 A14	NE	NE	Tq38sw1182	18.28 Middlesex Street Bh1-4	Not Available
959	533772	180745	911 A9	NE	E	Tq38sw2403	15 Tower Hill 2	http://scans.bgs.ac.uk/sobi_scans/boreholes/1066576/
959	533779	180726	918 A9	NE	E	Tq38sw2404	25 Tower Hill 3	http://scans.bgs.ac.uk/sobi_scans/boreholes/1066577/
959	533780	180780	919 A9	NE	E	Tq38sw62	18.14 Royal Mint Street Mermaid Theatre	http://scans.bgs.ac.uk/sobi_scans/boreholes/1063318/
960	531830	180890	914 A12	SW	W	Tq38sw1857,	22 Dvpmnt 10 Mermaid Theatre	http://scans.bgs.ac.uk/sobi_scans/boreholes/1065832/
960	531810	180900	934 A12	SW	W	Tq38sw1857,	30 Dvpmnt 2 Adjacent Puddle Dock	http://scans.bgs.ac.uk/sobi_scans/boreholes/1065825/
960	531800	180900	944 A12	SW	W	Tq38sw641	24.38 No.1 London Mermaid Theatre	http://scans.bgs.ac.uk/sobi_scans/boreholes/1064094/
960	531790	180860	954 A11	SE	W	Tq38sw1857,	30 Dvpmnt 4 Mermaid Theatre	http://scans.bgs.ac.uk/sobi_scans/boreholes/1065827/
960	531780	180890	964 A11	SE	W	Tq38sw1857	Development Bh2- 30 7,8c,10	Not Available
961	533740	180460	917 A9	SE	SE	Tq38sw115/£	9.6 Tower Bridge Borehole 4	http://scans.bgs.ac.uk/sobi_scans/boreholes/1063387/
962	533740	180460	917 A9	SE	SE	Tq38sw115 Not Supplied	Tower Bridge Borehole 4	Not Available

963	533710	181320	917 A14	NE	NE	Tq38sw1182,	12.19 Middx St - Goulston St 2	http://scans.bgs.ac.uk/sobi_scans/boreholes/1064938/
963	533730	181340	943 A14	NE	NE	Tq38sw1182,	18.29 Middx St - Goulston St 1 Barbican	http://scans.bgs.ac.uk/sobi_scans/boreholes/1064937/
964	532360	181810	920 A17	SE	NW	Tq38sw786/€	27.43 Redevelopment 67	Not Available
965	533510	181630	923 A19	SE	NE	Tq38sw1988 Not Supplied	Frying Pan Alley Bh6 Wingate Centre Minorities	Not Available
966	533780	181060	923 A14	SE	E	Tq38sw3048	13 Aldgate 10	http://scans.bgs.ac.uk/sobi_scans/boreholes/1067222/
967	533520	181620	923 A19	SE	NE	Tq38sw3494	21.33 Frying Pan Alley 3	http://scans.bgs.ac.uk/sobi_scans/boreholes/1067668/
967	533540	181600	923 A19	SE	NE	Tq38sw3492	18.28 Frying Pan Alley 1	http://scans.bgs.ac.uk/sobi_scans/boreholes/1067666/
967	533550	181600	931 A19	SE	NE	Tq38sw1983	18.29 Frying Pan Alley Bh1	http://scans.bgs.ac.uk/sobi_scans/boreholes/1066019/
967	533530	181640	944 A19	SE	NE	Tq38sw1985	21.33 Frying Pan Alley Bh3	http://scans.bgs.ac.uk/sobi_scans/boreholes/1066021/
968	533730	180410	923 A9	SE	SE	Tq38sw115/€	12.57 Tower Bridge Borehole 7	http://scans.bgs.ac.uk/sobi_scans/boreholes/1063390/
969	531820	180800	924 A7	NW	W	Tq38sw1146	Bankside Power Station 7.16 Z14 River Borings	http://scans.bgs.ac.uk/sobi_scans/boreholes/1064899/
969	531800	180800	944 A7	NW	W	Tq38sw1145	Bankside Power Station 7.47 Z13 River Borings	http://scans.bgs.ac.uk/sobi_scans/boreholes/1064898/
970	531820	180850	924 A12	SW	W	Tq38sw1857,	Mermaid Theatre 30 Dvpmnt 8a South Place Finsbury	http://scans.bgs.ac.uk/sobi_scans/boreholes/1065831/
971	532800	181900	925 A18	NW	N	Tq38sw565	7.92 Pavement Finsbury	http://scans.bgs.ac.uk/sobi_scans/boreholes/1063964/
972	531820	180980	925 A12	SW	W	Tq38sw1785	9.33 Printing House Sq Bh4	http://scans.bgs.ac.uk/sobi_scans/boreholes/1065740/
972	531800	181000	945 A12	SW	W	Tq38sw614	4 Friar St. Barbican	http://scans.bgs.ac.uk/sobi_scans/boreholes/1064049/
973	532270	181770	926 A17	SE	NW	Tq38sw786/€	13.72 Redevelopment 31 The Barbican	Not Available
973	532270	181770	926 A17	SE	NW	Tq38sw2669	14 Redevelopment 31 Barbican	http://scans.bgs.ac.uk/sobi_scans/boreholes/1066843/
973	532310	181800	933 A17	SE	NW	Tq38sw786/1	18.29 Redevelopment 19 The Barbican	Not Available
973	532310	181800	933 A17	SE	NW	Tq38sw2658	18 Redevelopment 19 Whitbread Brewery	http://scans.bgs.ac.uk/sobi_scans/boreholes/1066832/
974	532470	181860	927 A18	NW	N	Tq38sw1976	30 Chiswell St 6 Whitbread Brewery	http://scans.bgs.ac.uk/sobi_scans/boreholes/1066009/
974	532450	181870	943 A17	NE	N	Tq38sw1978	30 Chiswell St Bh8 Whitbread Brewery	http://scans.bgs.ac.uk/sobi_scans/boreholes/1066011/
974	532470	181910	975 A18	NW	N	Tq38sw1977	30 Chiswell St Bh7	http://scans.bgs.ac.uk/sobi_scans/boreholes/1066010/
975	532410	181840	928 A17	SE	N	Tq38sw2055	35 Barbican Arts Ctr Bh5-12	http://scans.bgs.ac.uk/sobi_scans/boreholes/1066159/

976	531868	181286	930 A12	NW	NW	Tq38sw1896,	7.31 Warwick Sq 3	http://scans.bgs.ac.uk/sobi_scans/boreholes/1065884/
976	531856	181274	937 A12	NW	NW	Tq38sw1896,	9.72 Warwick Sq 1 Aldersgate Street	http://scans.bgs.ac.uk/sobi_scans/boreholes/1065882/
977	532118	181668	934 A17	SW	NW	Tq38sw3036	30.4 London Ec1 4 Aldersgate Street	http://scans.bgs.ac.uk/sobi_scans/boreholes/1067210/
977	532072	181663	962 A17	SW	NW	Tq38sw3032	40 London Ec1 1 Aldersgate Street	http://scans.bgs.ac.uk/sobi_scans/boreholes/1067206/
977	532074	181667	964 A17	SW	NW	Tq38sw3034	45 London Ec1 2a Aldersgate Street	http://scans.bgs.ac.uk/sobi_scans/boreholes/1067208/
977	532090	181686	967 A17	SW	NW	Tq38sw3037	42.2 London Ec1 5 Aldersgate Street	http://scans.bgs.ac.uk/sobi_scans/boreholes/1067211/
977	532071	181675	972 A17	SW	NW	Tq38sw3033	52.5 London Ec1 2 Barbican	http://scans.bgs.ac.uk/sobi_scans/boreholes/1067207/
978	532340	181820	937 A17	SE	NW	Tq38sw786/L	9.14 Redevelopment 42 The Barbican	Not Available
978	532340	181820	937 A17	SE	NW	Tq38sw2680	9 Redevelopment 42 Mermaid Court	http://scans.bgs.ac.uk/sobi_scans/boreholes/1066854/
979	532635	179785	942 A3	SW	S	Tq37nw1763	9.6 Extension Bh1 Borough Of Southwark	http://scans.bgs.ac.uk/sobi_scans/boreholes/598869/
980	531900	180300	943 A7	SW	SW	Tq38sw734	10.66 Tbh	Not Available
981	532100	180030	944 A2	NW	SW	Tq38sw516	4.93 Lcc Trial K103 Southwark Union St Southwark Bhs	http://scans.bgs.ac.uk/sobi_scans/boreholes/1063899/
981	532100	180030	944 A2	NW	SW	Tq38sw1020	7.62 1,9 & 23	http://scans.bgs.ac.uk/sobi_scans/boreholes/1064729/
982	531800	180830	944 A7	NW	W	Tq38sw762/L	12.19 Blackfriars Bridgehead 8 Mermaid Theatre	http://scans.bgs.ac.uk/sobi_scans/boreholes/1064326/
982	531800	180830	944 A7	NW	W	Tq38sw1857,	15 Dvpmnt 6	http://scans.bgs.ac.uk/sobi_scans/boreholes/1065829/
982	531790	180810	954 A6	NE	W	Tq38sw762/H	14.63 Blackfriars Bridgehead 7 Mermaid Theatre	http://scans.bgs.ac.uk/sobi_scans/boreholes/1064325/
982	531790	180840	954 A6	NE	W	Tq38sw1857,	30 Dvpmnt 5	http://scans.bgs.ac.uk/sobi_scans/boreholes/1065828/
982	531760	180820	984 A6	NE	W	Tq38sw762/J	12.5 Blackfriars Bridgehead 6 Mermaid Theatre	http://scans.bgs.ac.uk/sobi_scans/boreholes/1064324/
983	531800	180880	944 A12	SW	W	Tq38sw1857,	30.45 Dvpmnt 3	http://scans.bgs.ac.uk/sobi_scans/boreholes/1065826/
983	531797	180881	947 A12	SW	W	Tq38sw2213	68 Channel Tunnel Link A11	http://scans.bgs.ac.uk/sobi_scans/boreholes/1066386/
983	531780	180890	964 A11	SE	W	Tq38sw2091	36.57 Blackfriars Cold Store	Not Available
984	533805	180834	944 A9	NE	E	Tq38sw2203,	30 Docklands Railway 402 London Docklands	http://scans.bgs.ac.uk/sobi_scans/boreholes/1066376/
984	533820	180810	959 A10	NW	E	Tq38sw3805	30 Railway 402	http://scans.bgs.ac.uk/sobi_scans/boreholes/13600941/

985	532040	181610	949 A17	SW	NW	Tq38sw1718	27.43	St Bartholomews Hospital Bh1	http://scans.bgs.ac.uk/sobi_scans/boreholes/1065654/
985	532040	181614	951 A17	SW	NW	Tq38sw1643	27.43	St Bartholamews Hospital	http://scans.bgs.ac.uk/sobi_scans/boreholes/1065570/
986	532270	181797	949 A17	SE	NW	Tq38sw3642	Not Supplied	Crossrail Package D Rt48	Not Available
987	531797	181050	950 A12	SW	W	Tq38sw131	9.45	St Pauls Cathedral 2 Potters Field Central	http://scans.bgs.ac.uk/sobi_scans/boreholes/1063423/
988	533501	180018	950 A4	NE	SE	Tq38sw4865	2.7	London Tp04 Potters Field Central	http://scans.bgs.ac.uk/sobi_scans/boreholes/18395413/
988	533514	180027	953 A4	NE	SE	Tq38sw4858	5.15	London Bhtp02 Potters Field Central	http://scans.bgs.ac.uk/sobi_scans/boreholes/18395403/
988	533518	180026	956 A4	NE	SE	Tq38sw4859	1.7	London Bhtp02a Potters Field Central	http://scans.bgs.ac.uk/sobi_scans/boreholes/18395405/
988	533504	180001	965 A4	NE	SE	Tq38sw4866	2.6	London Tp05 Potters Field Central	http://scans.bgs.ac.uk/sobi_scans/boreholes/18395414/
988	533537	180026	969 A4	NE	SE	Tq38sw4873	1.9	London Tp15 Potters Field Central	http://scans.bgs.ac.uk/sobi_scans/boreholes/18395451/
988	533539	180024	972 A4	NE	SE	Tq38sw4872	2.5	London Tp14 Potters Field Central	http://scans.bgs.ac.uk/sobi_scans/boreholes/18395448/
988	533542	180022	976 A4	NE	SE	Tq38sw4871	3.35	London Tp13 Potters Field Central	http://scans.bgs.ac.uk/sobi_scans/boreholes/18395445/
988	533531	179998	985 A4	NE	SE	Tq37nw2895	2.7	London Tp12 Potters Field Central	http://scans.bgs.ac.uk/sobi_scans/boreholes/18395391/
988	533556	180018	988 A4	NE	SE	Tq38sw4867	3.4	London Tp06 Potters Field Central	http://scans.bgs.ac.uk/sobi_scans/boreholes/18395415/
988	533534	179982	999 A4	NE	SE	Tq37nw2894	1.1	London Tp08	http://scans.bgs.ac.uk/sobi_scans/boreholes/18395389/
989	531840	180430	950 A7	SW	SW	Tq38sw5093	Not Supplied	Hopton Street 3	Not Available
989	531840	180430	950 A7	SW	SW	Tq38sw5100	Not Supplied	Hopton Street Tp Th6	Not Available
989	531830	180460	951 A7	SW	W	Tq38sw5091	Not Supplied	Hopton Street 1/1a	Not Available
989	531830	180460	951 A7	SW	W	Tq38sw5098	Not Supplied	Hopton Street Tp Th4	Not Available
989	531830	180450	954 A7	SW	W	Tq38sw5092	Not Supplied	Hopton Street 2	Not Available
989	531830	180450	954 A7	SW	W	Tq38sw5096	Not Supplied	Hopton Street Tp Th1	Not Available
989	531830	180450	954 A7	SW	W	Tq38sw5099	Not Supplied	Hopton Street Tp Th5	Not Available
989	531830	180440	956 A7	SW	SW	Tq38sw5095	Not Supplied	Hopton Street 5a	Not Available
989	531820	180440	966 A7	SW	SW	Tq38sw5097	Not Supplied	Hopton Street Tp Th2	Not Available
989	531820	180420	972 A7	SW	SW	Tq38sw5094	Not Supplied	Hopton Street 4 Newgate St Bh1-2 City	Not Available
990	531870	181350	952 A12	NW	NW	Tq38sw553//	9.63	Of London	http://scans.bgs.ac.uk/sobi_scans/boreholes/1063951/
991	533810	180620	955 A9	NE	E	Tq38sw1059	6.1	St Katharine Dock Bh2	http://scans.bgs.ac.uk/sobi_scans/boreholes/1064791/
991	533820	180580	970 A10	NW	E	Tq38sw1061	2.56	St Katharine Dock Tp4	http://scans.bgs.ac.uk/sobi_scans/boreholes/1064793/
992	531790	180990	955 A11	SE	W	Tq38sw1784	15.24	Printing House Sq Bh3	http://scans.bgs.ac.uk/sobi_scans/boreholes/1065739/
992	531760	180980	985 A11	SE	W	Tq38sw1783	15.24	Printing House Sq Bh2	http://scans.bgs.ac.uk/sobi_scans/boreholes/1065738/

							St Katherine By The	
993	533764	180410	955 A9	SE	SE	Tq38sw2336	9.14 Tower 1	http://scans.bgs.ac.uk/sobi_scans/boreholes/1066509/
994	533809	181088	955 A14	SE	E	Tq38sw2413	1 Mansell St Tp B	http://scans.bgs.ac.uk/sobi_scans/boreholes/1066586/
994	533816	181082	961 A15	SW	E	Tq38sw2414	1 Mansell St Tp C	http://scans.bgs.ac.uk/sobi_scans/boreholes/1066587/
994	533819	181121	970 A15	SW	E	Tq38sw2412	1 Mansell St Tp A	http://scans.bgs.ac.uk/sobi_scans/boreholes/1066585/
994	533839	181085	985 A15	SW	E	Tq38sw2415	1 Mansell St Tp D	http://scans.bgs.ac.uk/sobi_scans/boreholes/1066588/
995	532410	181870	956 A17	NE	N	Tq38sw2054	43 Barbican Arts Ctr Bh4 Barbican	http://scans.bgs.ac.uk/sobi_scans/boreholes/1066158/
995	532420	181880	962 A17	NE	N	Tq38sw786/4	54.18 Redevelopment 4 The Barbican	Not Available
995	532420	181880	962 A17	NE	N	Tq38sw2645	54 Redevelopment 4 Barbican No.4 City Of	http://scans.bgs.ac.uk/sobi_scans/boreholes/1066819/
995	532420	181890	971 A17	NE	N	Tq38sw673	54.25 London	http://scans.bgs.ac.uk/sobi_scans/boreholes/1064182/
995	532380	181880	976 A17	NE	N	Tq38sw2052	55.5 Barbican Arts Ctr Bh1 Potters Field Central	http://scans.bgs.ac.uk/sobi_scans/boreholes/1066156/
996	533518	180026	956 A4	NE	SE	Tq38sw4854	34 London 02 Potters Field Central	http://scans.bgs.ac.uk/sobi_scans/boreholes/18395393/
996	533535	179992	993 A4	NE	SE	Tq37nw2892	62 London 01	http://scans.bgs.ac.uk/sobi_scans/boreholes/18395384/
997	531840	180410	956 A7	SW	SW	Tq38sw5101 Not Supplied	Hopton Street Tp Th7	Not Available
997	531840	180390	963 A7	SW	SW	Tq38sw5102 Not Supplied	Hopton Street 6	Not Available
997	531820	180400	978 A7	SW	SW	Tq38sw5103 Not Supplied	Hopton Street 7	Not Available
997	531810	180400	988 A7	SW	SW	Tq38sw5105 Not Supplied	Hopton Street 9	Not Available
997	531810	180380	994 A7	SW	SW	Tq38sw5104 Not Supplied	Hopton Street 8 Potters Field Central	Not Available
998	533527	180032	958 A4	NE	SE	Tq38sw4870	3.3 London Tp11 Barbican	http://scans.bgs.ac.uk/sobi_scans/boreholes/18395444/
999	532150	181730	961 A17	SE	NW	Tq38sw786/2	13.72 Redevelopment 27 The Barbican	Not Available
999	532150	181730	961 A17	SE	NW	Tq38sw2665	14 Redevelopment 27 Barbican	http://scans.bgs.ac.uk/sobi_scans/boreholes/1066839/
999	532170	181760	973 A17	SE	NW	Tq38sw786/2	10.67 Redevelopment 26 The Barbican	Not Available
999	532170	181760	973 A17	SE	NW	Tq38sw2664	11 Redevelopment 26	http://scans.bgs.ac.uk/sobi_scans/boreholes/1066838/
							Tower Bridge-Northern	
1000	533820	180670	961 A10	NW	E	Tq38sw1042	10 Approach Bh8 St Katharine By Tower	http://scans.bgs.ac.uk/sobi_scans/boreholes/1064763/
1001	533780	180440	961 A9	SE	SE	Tq38sw2309	17 19 St. Bartholemews	http://scans.bgs.ac.uk/sobi_scans/boreholes/1066482/
1002	532050	181640	962 A17	SW	NW	Tq38sw1216,	9.14 Hospital 3 St Bartholomews	http://scans.bgs.ac.uk/sobi_scans/boreholes/1065018/
1002	532040	181640	969 A17	SW	NW	Tq38sw1721	9.14 Hospital Bh4	http://scans.bgs.ac.uk/sobi_scans/boreholes/1065657/

1003	533800	181180	962 A14	SE	E	Tq38sw4496 Not Supplied	21 - 29 Mansell Street London E1 1	Not Available
1003	533800	181180	962 A14	SE	E	Tq38sw4497 Not Supplied	21 - 29 Mansell Street London E1 2	Not Available
1003	533800	181180	962 A14	SE	E	Tq38sw4498 Not Supplied	21 - 29 Mansell Street London E1 Tp1	Not Available
1003	533800	181180	962 A14	SE	E	Tq38sw4499 Not Supplied	21 - 29 Mansell Street London E1 Tp2	Not Available
1004	531840	181310	965 A12	NW	NW	Tq38sw2707	15 2 Central Criminal Court li	http://scans.bgs.ac.uk/sobi_scans/boreholes/1066881/
1004	531840	181320	968 A12	NW	NW	Tq38sw2706	18 1 Central Criminal Court li	http://scans.bgs.ac.uk/sobi_scans/boreholes/1066880/
1004	531810	181280	983 A12	NW	NW	Tq38sw2702	23 Central Criminal Court 5	http://scans.bgs.ac.uk/sobi_scans/boreholes/1066876/
1004	531810	181310	993 A12	NW	NW	Tq38sw2701	18 Central Criminal Court 4	http://scans.bgs.ac.uk/sobi_scans/boreholes/1066875/
1005	532100	180000	966 A2	NW	SW	Tq38sw572	11 Union St, Blackfriars	http://scans.bgs.ac.uk/sobi_scans/boreholes/1063971/
1006	533580	181620	966 A19	SE	NE	Tq38sw1986 Not Supplied	Frying Pan Alley Bh4	Not Available
1007	533818	181109	967 A15	SW	E	Tq38sw2410	30 Mansell St 1	http://scans.bgs.ac.uk/sobi_scans/boreholes/1066583/
1007	533844	181121	994 A15	SW	E	Tq38sw2416	25 Alfie St 1	http://scans.bgs.ac.uk/sobi_scans/boreholes/1066589/
1007	533849	181105	997 A15	SW	E	Tq38sw2417	25 Alfie St 2	http://scans.bgs.ac.uk/sobi_scans/boreholes/1066590/
1008	533620	180120	968 A4	NE	SE	Tq38sw115/t	8.68 Tower Bridge Borehole 8 St Katherine By The	http://scans.bgs.ac.uk/sobi_scans/boreholes/1063391/
1009	533782	180424	968 A9	SE	SE	Tq38sw2342	32.31 Tower 9 Gt Northern Goods	http://scans.bgs.ac.uk/sobi_scans/boreholes/1066515/
1010	533830	180820	969 A10	NW	E	Tq38sw392/t	8.38 Depot N Jubilee Line Extension	http://scans.bgs.ac.uk/sobi_scans/boreholes/1063765/
1011	532055	180040	969 A2	NW	SW	Tq38sw2150	40 301t Potters Field Central	http://scans.bgs.ac.uk/sobi_scans/boreholes/1066323/
1012	533535	180023	970 A4	NE	SE	Tq38sw4857	13 London 05 Kings Reach-Bankside	http://scans.bgs.ac.uk/sobi_scans/boreholes/18395401/
1013	531790	180540	971 A6	NE	W	Tq38sw1079	30 Bh4 Kings Reach-Bankside	http://scans.bgs.ac.uk/sobi_scans/boreholes/1064819/
1013	531760	180560	997 A6	NE	W	Tq38sw1076	12 Bh1	http://scans.bgs.ac.uk/sobi_scans/boreholes/1064816/
1014	531805	181223	972 A12	NW	W	Tq38sw132	14.32 St Pauls Cathedral 4	http://scans.bgs.ac.uk/sobi_scans/boreholes/1063424/
1015	533827	181089	973 A15	SW	E	Tq38sw2411	40 Mansell St 2 Barbican	http://scans.bgs.ac.uk/sobi_scans/boreholes/1066584/
1016	532260	181820	974 A17	SE	NW	Tq38sw786/z	27.43 Redevelopment 21 The Barbican	Not Available
1016	532260	181820	974 A17	SE	NW	Tq38sw2659	27 Redevelopment 21 Barbican No.21 City Of	http://scans.bgs.ac.uk/sobi_scans/boreholes/1066833/
1016	532220	181800	978 A17	SE	NW	Tq38sw675	27.43 London	http://scans.bgs.ac.uk/sobi_scans/boreholes/1064184/

1017	532360	181870	974 A17	NE	NW	Tq38sw786/3	Barbican 16.76 Redevelopment 36	Not Available
1017	532360	181870	974 A17	NE	NW	Tq38sw2674	The Barbican 17 Redevelopment 36	http://scans.bgs.ac.uk/sobi_scans/boreholes/1066848/
1018	532805	181952	977 A18	NE	N	Tq38sw40	9.45 Finsbury Street	http://scans.bgs.ac.uk/sobi_scans/boreholes/1063296/
1019	532710	179740	981 A3	SW	S	Tq37nw391	18.29 L.C.C. Longlane Falcon Wharf London	http://scans.bgs.ac.uk/sobi_scans/boreholes/597442/
1020	531780	180540	981 A6	NE	W	Tq38sw5	9.75 Hydraulic Power Co.	http://scans.bgs.ac.uk/sobi_scans/boreholes/1063242/
1021	533670	181530	982 A19	SE	NE	Tq38sw1302	2.43 L.C.C. Holland Estate Tp St Katherine By The	http://scans.bgs.ac.uk/sobi_scans/boreholes/1065177/
1022	533782	180377	983 A9	SE	SE	Tq38sw2341	13.11 Tower Bh7a 3 - 10 Finsbury Square	http://scans.bgs.ac.uk/sobi_scans/boreholes/1066514/
1023	532800	181960	985 A18	NW	N	Tq38sw4451 Not Supplied	London 4 3 - 10 Finsbury Square	Not Available
1023	532790	181960	985 A18	NW	N	Tq38sw4453 Not Supplied	London Tp H2 3 - 10 Finsbury Square	Not Available
1023	532800	181960	985 A18	NW	N	Tq38sw4455 Not Supplied	London Tp H4 3 - 10 Finsbury Square	Not Available
1023	532790	181960	985 A18	NW	N	Tq38sw4456 Not Supplied	London Tp H5 3 - 10 Finsbury Square	Not Available
1023	532780	181960	985 A18	NW	N	Tq38sw4459 Not Supplied	London Tp M3 3 - 10 Finsbury Square	Not Available
1023	532780	181970	995 A18	NW	N	Tq38sw4449 Not Supplied	London 2 3 - 10 Finsbury Square	Not Available
1023	532770	181970	995 A18	NW	N	Tq38sw4458 Not Supplied	London Tp M2 Aldersgate Street	Not Available
1024	532087	181711	987 A17	SW	NW	Tq38sw3038	44 London Ec1 6 Whitbreads Brewery	http://scans.bgs.ac.uk/sobi_scans/boreholes/1067212/
1025	532490	181930	989 A18	NW	N	Tq38sw470	101.5 Finsbury Laxon School Southwark	http://scans.bgs.ac.uk/sobi_scans/boreholes/1063853/
1026	532800	179730	990 A3	SW	S	Tq37nw631	18 Bh1-4 Old Royal Mint	http://scans.bgs.ac.uk/sobi_scans/boreholes/597698/
1027	533850	180700	990 A10	NW	E	Tq38sw1184,	11 Redevelpt 1 Old Royal Mint Develop	http://scans.bgs.ac.uk/sobi_scans/boreholes/1064946/
1027	533850	180700	990 A10	NW	E	Tq38sw2311	11 1 Old Royal Mint	http://scans.bgs.ac.uk/sobi_scans/boreholes/1066484/
1027	533860	180740	999 A10	NW	E	Tq38sw1184,	18 Redevelpt 3 Old Royal Mint Develop	http://scans.bgs.ac.uk/sobi_scans/boreholes/1064948/
1027	533860	180730	999 A10	NW	E	Tq38sw2313	18 3 St Bartholomew'S	http://scans.bgs.ac.uk/sobi_scans/boreholes/1066486/
1028	531900	181500	994 A12	NW	NW	Tq38sw3155	76.2 Hospital	http://scans.bgs.ac.uk/sobi_scans/boreholes/1067329/
1029	533638	180099	995 A4	NE	SE	Tq38sw2418	20 Tower Bridge Rd 1	http://scans.bgs.ac.uk/sobi_scans/boreholes/1066591/

1030	532064	181702	996 A17	SW	NW	Tq38sw3035	Aldersgate Street 15 London Ec1 3 New Cross - Limeburner	http://scans.bgs.ac.uk/sobi_scans/boreholes/1067209/
1031	531750	180672	996 A6	NE	W	Tq38sw2444	21 Ln Bhw1	http://scans.bgs.ac.uk/sobi_scans/boreholes/1066617/
1032	531750	181040	997 A11	SE	W	Tq38sw478	Not Supplied Number Not Used	Not Available
1033	533421	181801	998 A19	SW	NE	Tq38sw2248	Spitalfields Market Devel 50 1 Barbican	http://scans.bgs.ac.uk/sobi_scans/boreholes/1066421/
1034	532420	181920	999 A17	NE	N	Tq38sw786/2	15.24 Redevelopment 2 The Barbican	Not Available
1034	532420	181920	999 A17	NE	N	Tq38sw2643	15 Redevelopment 2 Barbican	http://scans.bgs.ac.uk/sobi_scans/boreholes/1066817/
1035	532300	181870	1000 A17	NE	NW	Tq38sw786/3	51.82 Redevelopment 39 The Barbican	Not Available
1035	532300	181870	1000 A17	NE	NW	Tq38sw2677	52 Redevelopment 39	http://scans.bgs.ac.uk/sobi_scans/boreholes/1066851/

London

Published 1875 - 1876

Source map scale - 1:1,056

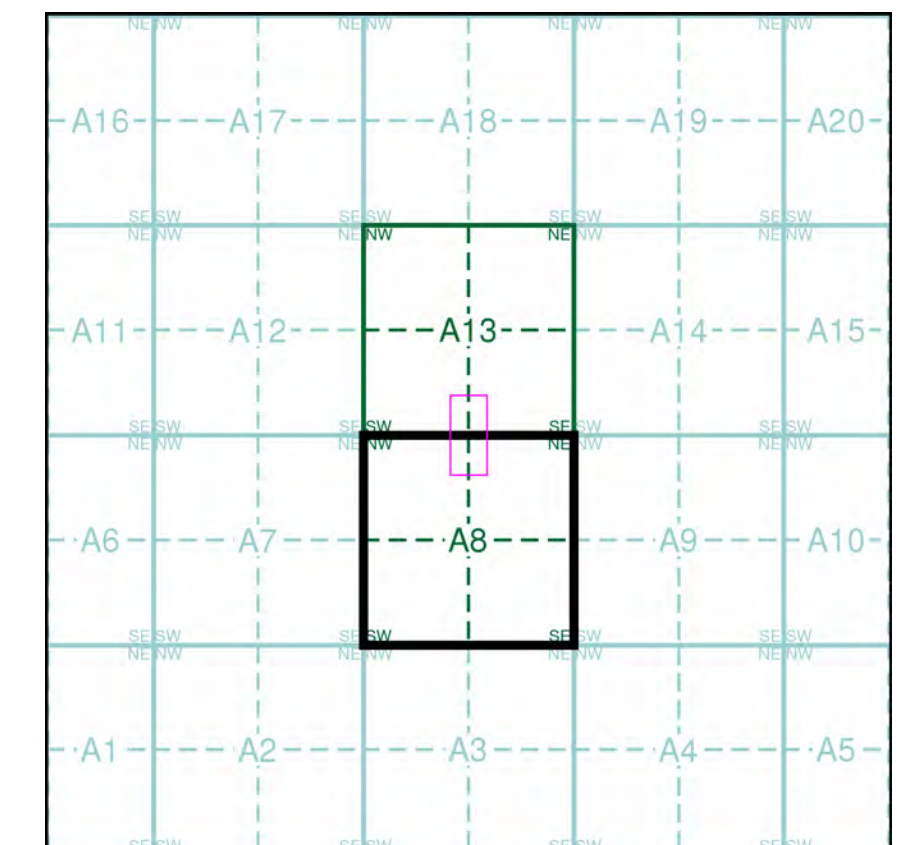
The 1:1056 scale of Ordnance Survey mapping was adopted from Ireland in 1848 and was used to survey towns with a population of over 4000, plus county towns of lesser population, in those counties mapped at the six-inch scale in 1841-55. The scale was the largest scale at which London was mapped by the Ordnance Survey and a 'skeleton' survey of the capital, showing little more than streets, street names, frontages and altitudes, was undertaken between 1848 and 1850. The majority of the 1:1056 surveys were later replaced by 1:500 surveys; although almost all the remainder were revised at this scale, sometimes more than once before 1895. The type of detail shown on the 1:1056 scale is broadly similar to that on 1:500; the apparent omission of minor details such as sewer access points and street lights may be as much a reflection of the generally earlier date of these plans, as of the specification of the map.

Please note: Due to the partial coverage of Historical Town Plans, it is possible that not all segments within an order will contain mapping. Only the segments that have Town Plan coverage will be generated.

Map Name(s) and Date(s)

007 00 065	007 00 066
1875	1875
1:1,056	1:1,056
007 00 075	007 00 076
1875	1875
1:1,056	1:1,056
007 00 085	007 00 086
1876	1875
1:1,056	1:1,056

Historical Town Plan - Segment A8

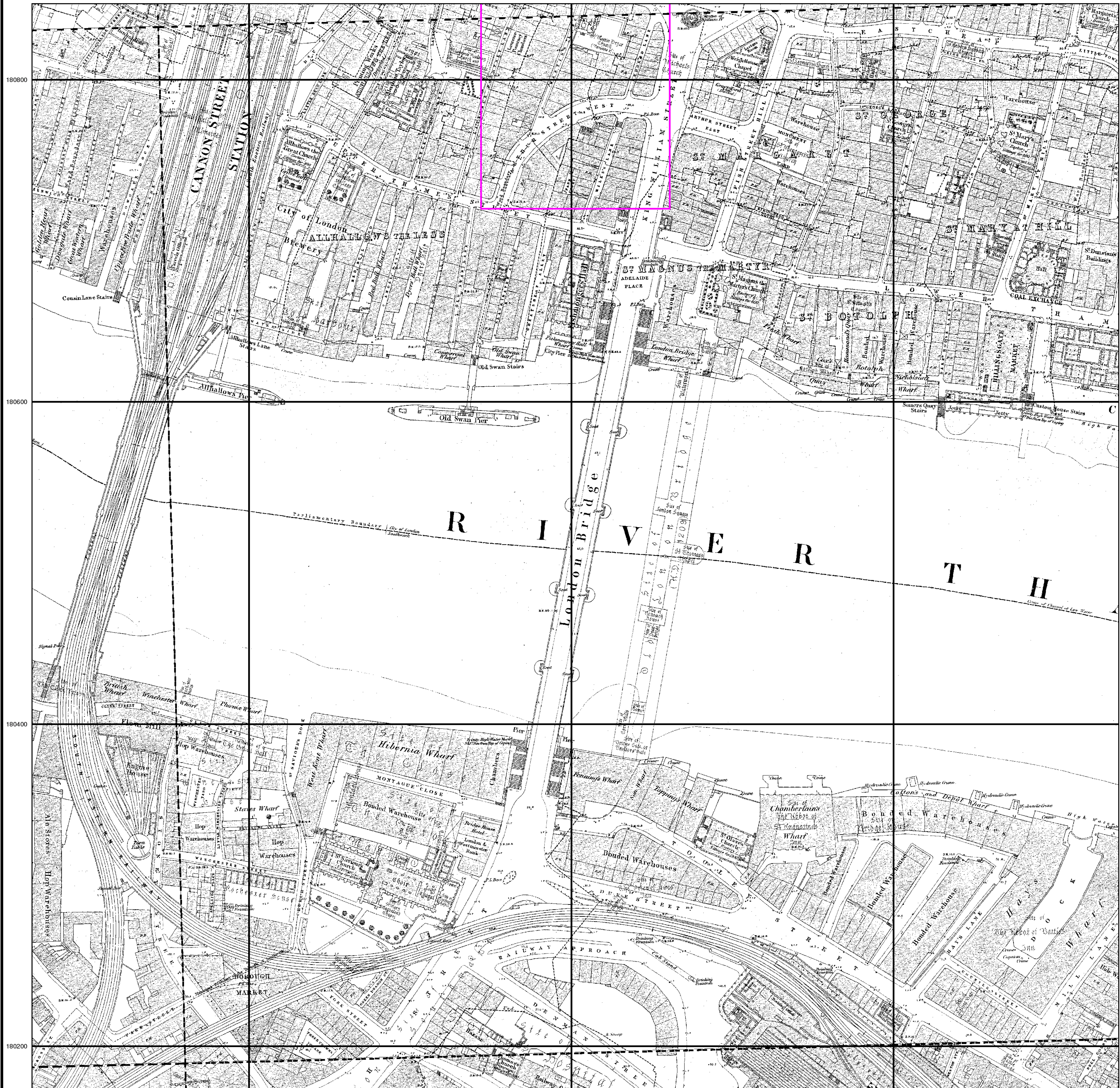


Order Details

Order Number: 49557448_1_1
 Customer Ref: 47067970
 National Grid Reference: 532800, 180850
 Slice: A
 Site Area (Ha): 2.99
 Search Buffer (m): 0

Site Details

Site at 532803,180848



London

Published 1895 - 1896

Source map scale - 1:1,056

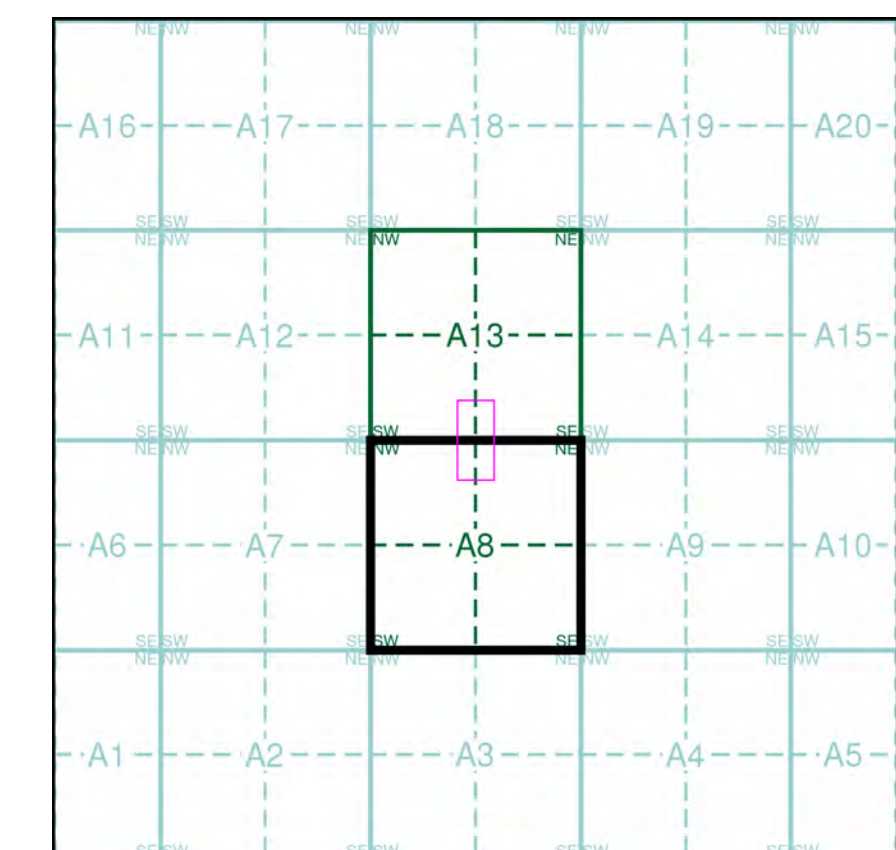
The 1:1056 scale of Ordnance Survey mapping was adopted from Ireland in 1848 and was used to survey towns with a population of over 4000, plus county towns of lesser population, in those counties mapped at the six-inch scale in 1841-55. The scale was the largest scale at which London was mapped by the Ordnance Survey and a 'skeleton' survey of the capital, showing little more than streets, street names, frontages and altitudes, was undertaken between 1848 and 1850. The majority of the 1:1056 surveys were later replaced by 1:500 surveys; although almost all the remainder were revised at this scale, sometimes more than once before 1895. The type of detail shown on the 1:1056 scale is broadly similar to that on 1:500; the apparent omission of minor details such as sewer access points and street lights may be as much a reflection of the generally earlier date of these plans, as of the specification of the map.

Please note: Due to the partial coverage of Historical Town Plans, it is possible that not all segments within an order will contain mapping. Only the segments that have Town Plan coverage will be generated.

Map Name(s) and Date(s)

007_00_065	007_00_066
1896	1896
1:1,056	1:1,056
007_00_075	007_00_076
1896	1896
1:1,056	1:1,056
007_00_085	007_00_086
1895	1895
1:1,056	1:1,056

Historical Town Plan - Segment A8

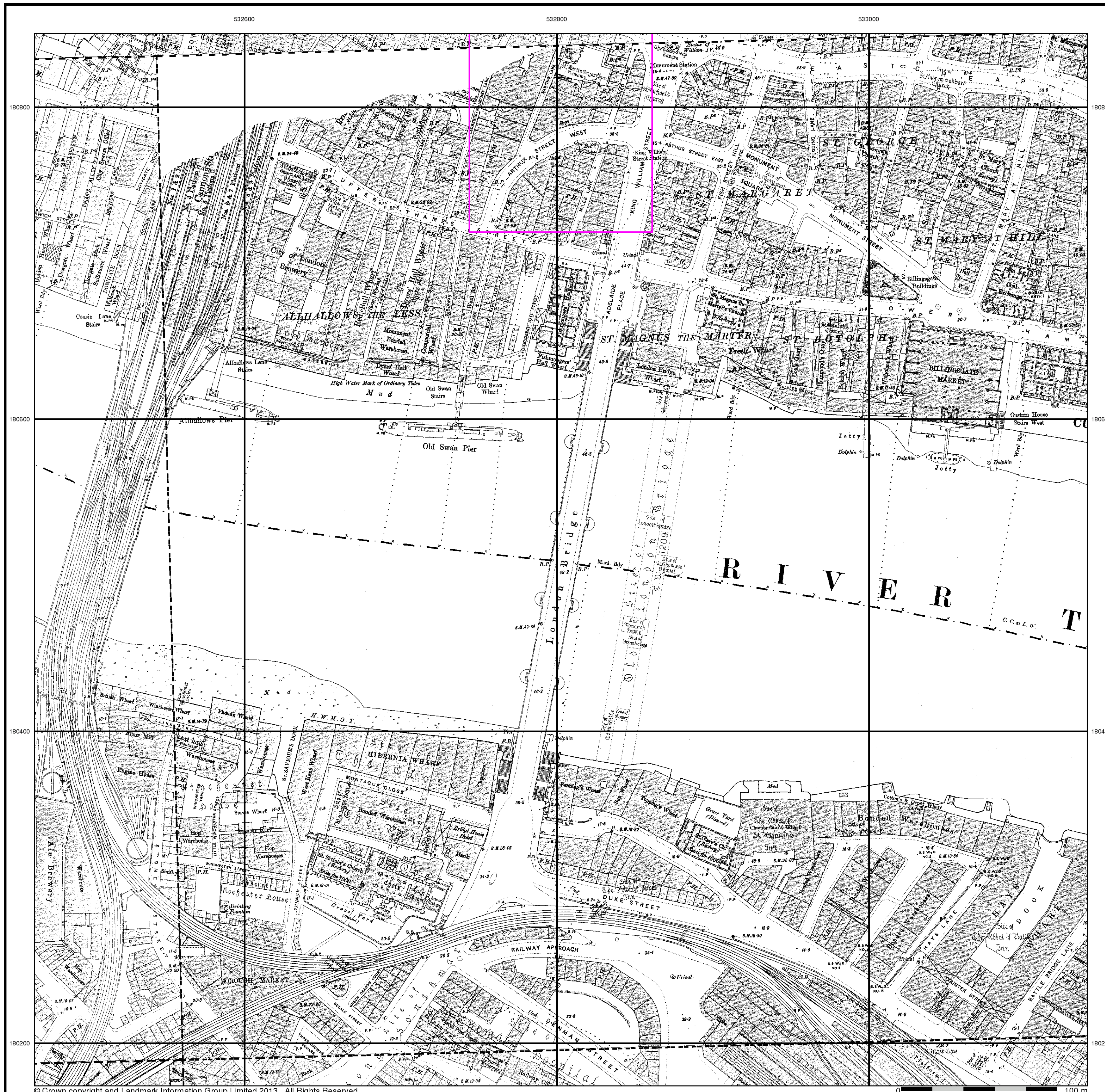


Order Details

Order Number: 4957448_1_1
 Customer Ref: 47067970
 National Grid Reference: 532800, 180850
 Slice: A
 Site Area (Ha): 2.99
 Search Buffer (m): 0

Site Details

Site at 532803,180848



London

Published 1907 - 1920

Source map scale - 1:1,056

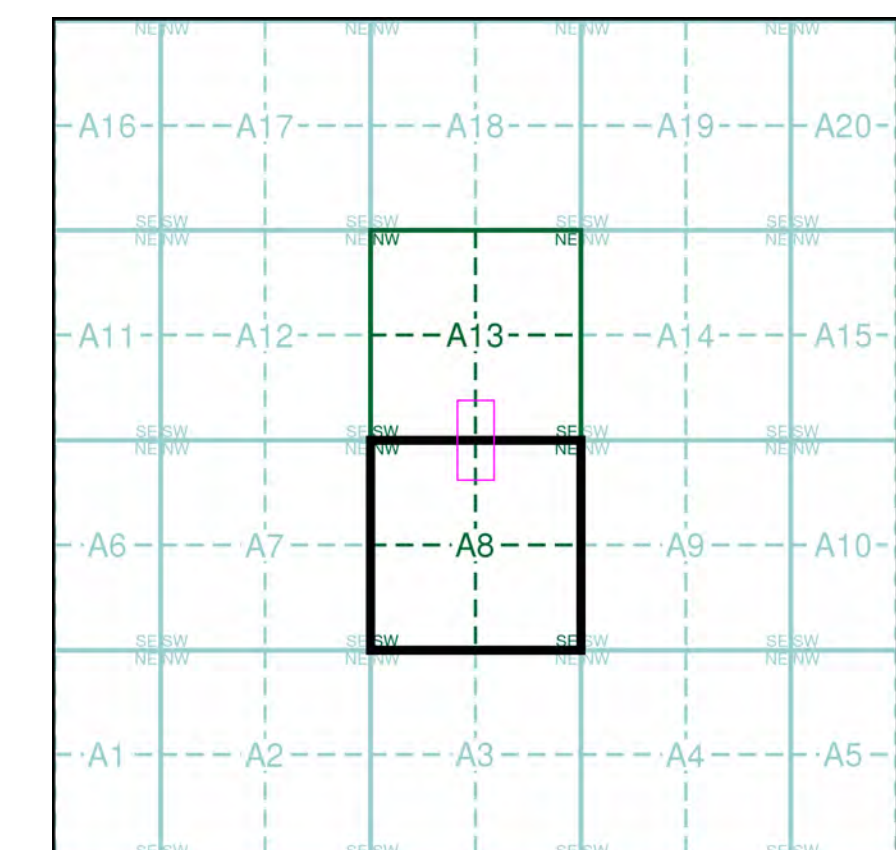
The 1:1056 scale of Ordnance Survey mapping was adopted from Ireland in 1848 and was used to survey towns with a population of over 4000, plus county towns of lesser population, in those counties mapped at the six-inch scale in 1841-55. The scale was the largest scale at which London was mapped by the Ordnance Survey and a 'skeleton' survey of the capital, showing little more than streets, street names, frontages and altitudes, was undertaken between 1848 and 1850. The majority of the 1:1056 surveys were later replaced by 1:500 surveys; although almost all the remainder were revised at this scale, sometimes more than once before 1895. The type of detail shown on the 1:1056 scale is broadly similar to that on 1:500; the apparent omission of minor details such as sewer access points and street lights may be as much a reflection of the generally earlier date of these plans, as of the specification of the map.

Please note: Due to the partial coverage of Historical Town Plans, it is possible that not all segments within an order will contain mapping. Only the segments that have Town Plan coverage will be generated.

Map Name(s) and Date(s)

007_00_065	007_00_066
1916	1916
1:1,056	1:1,056
007_00_075	007_00_076
1919	1920
1:1,056	1:1,056
007_00_085	007_00_086
1907	1907
1:1,056	1:1,056

Historical Town Plan - Segment A8



Order Details

Order Number: 49557448_1_1
 Customer Ref: 47067970
 National Grid Reference: 532800, 180850
 Slice: A
 Site Area (Ha): 2.99
 Search Buffer (m): 0

Site Details

Site at 532803,180848



London

Published 1875

Source map scale - 1:1,056

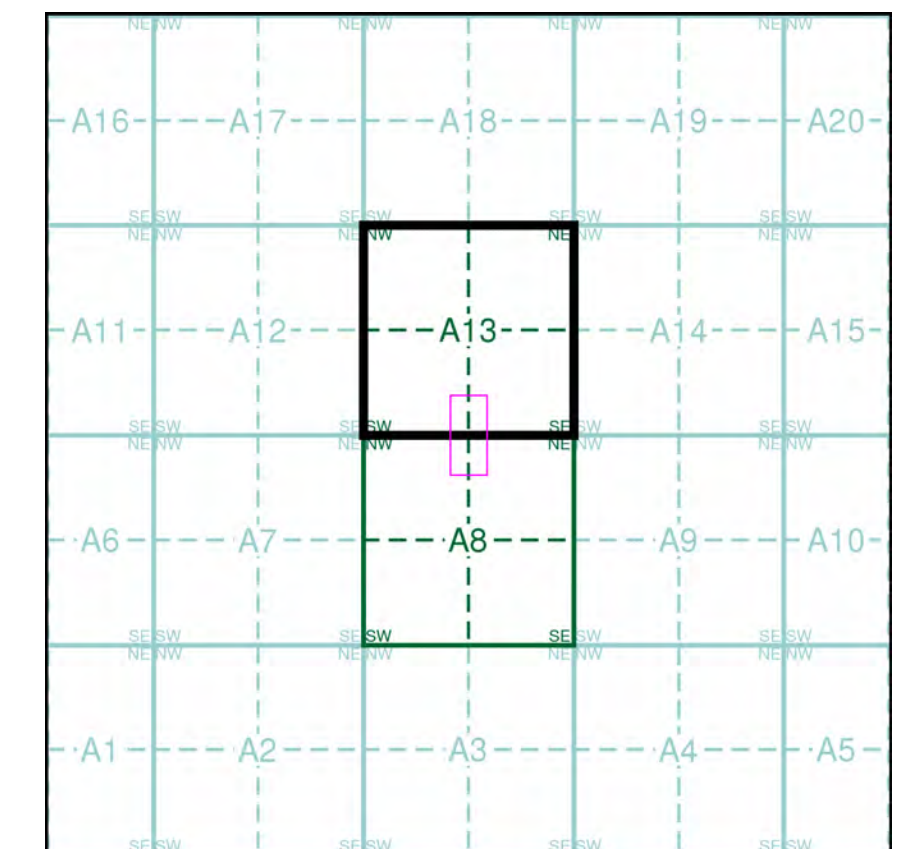
The 1:1056 scale of Ordnance Survey mapping was adopted from Ireland in 1848 and was used to survey towns with a population of over 4000, plus county towns of lesser population, in those counties mapped at the six-inch scale in 1841-55. The scale was the largest scale at which London was mapped by the Ordnance Survey and a 'skeleton' survey of the capital, showing little more than streets, street names, frontages and altitudes, was undertaken between 1848 and 1850. The majority of the 1:1056 surveys were later replaced by 1:500 surveys; although almost all the remainder were revised at this scale, sometimes more than once before 1895. The type of detail shown on the 1:1056 scale is broadly similar to that on 1:500; the apparent omission of minor details such as sewer access points and street lights may be as much a reflection of the generally earlier date of these plans, as of the specification of the map.

Please note: Due to the partial coverage of Historical Town Plans, it is possible that not all segments within an order will contain mapping. Only the segments that have Town Plan coverage will be generated.

Map Name(s) and Date(s)

007_00_055	007_00_056
1875	1875
1:1,056	1:1,056
007_00_065	007_00_066
1875	1875
1:1,056	1:1,056
- - -	007_00_076
- - -	1875
- - -	1:1,056

Historical Town Plan - Segment A13



Order Details

Order Number: 49557448_1_1
 Customer Ref: 47067970
 National Grid Reference: 532800, 180850
 Slice: A
 Site Area (Ha): 2.99
 Search Buffer (m): 0

Site Details

Site at 532803,180848



London

Published 1896

Source map scale - 1:1,056

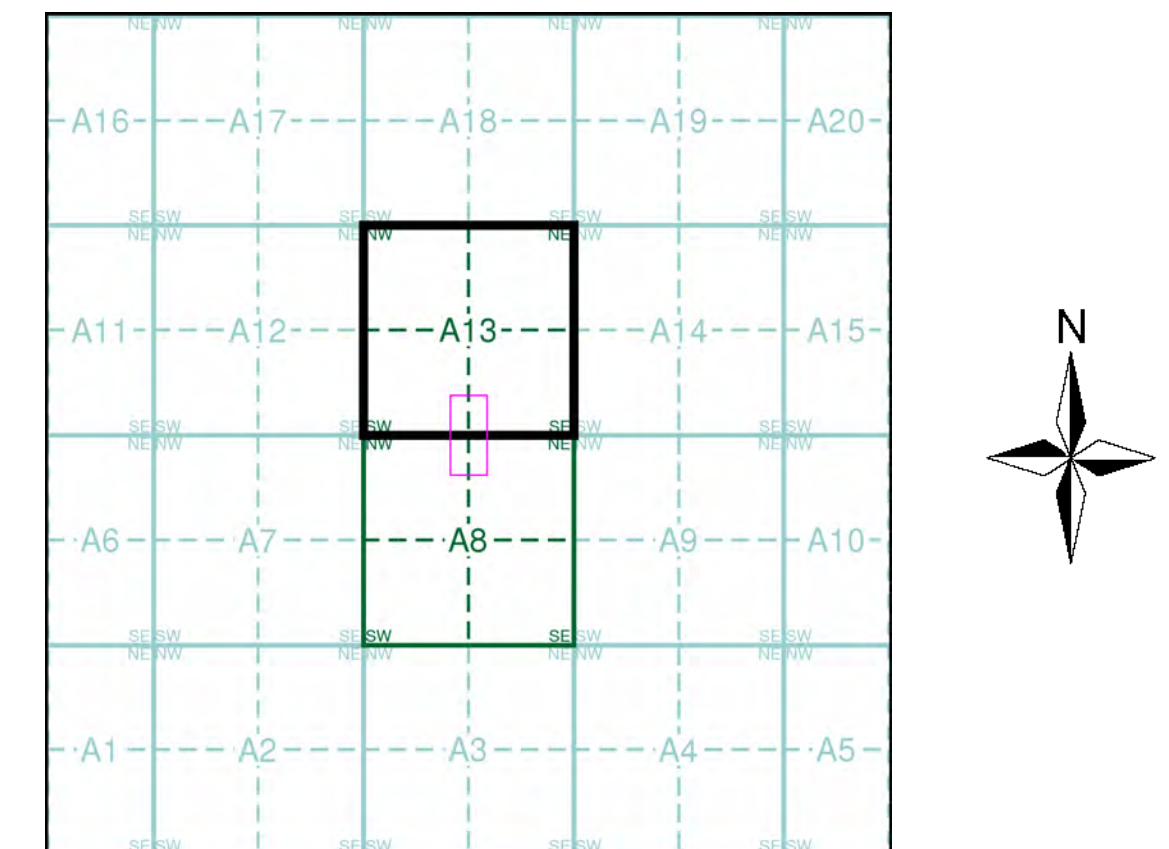
The 1:1056 scale of Ordnance Survey mapping was adopted from Ireland in 1848 and was used to survey towns with a population of over 4000, plus county towns of lesser population, in those counties mapped at the six-inch scale in 1841-55. The scale was the largest scale at which London was mapped by the Ordnance Survey and a 'skeleton' survey of the capital, showing little more than streets, street names, frontages and altitudes, was undertaken between 1848 and 1850. The majority of the 1:1056 surveys were later replaced by 1:500 surveys; although almost all the remainder were revised at this scale, sometimes more than once before 1895. The type of detail shown on the 1:1056 scale is broadly similar to that on 1:500; the apparent omission of minor details such as sewer access points and street lights may be as much a reflection of the generally earlier date of these plans, as of the specification of the map.

Please note: Due to the partial coverage of Historical Town Plans, it is possible that not all segments within an order will contain mapping. Only the segments that have Town Plan coverage will be generated.

Map Name(s) and Date(s)

007_00_055	007_00_056
1896	1896
1:1,056	1:1,056
007_00_065	007_00_066
1896	1896
1:1,056	1:1,056
- - -	007_00_076
- - -	1896
- - -	1:1,056

Historical Town Plan - Segment A13



Order Details

Order Number: 49557448_1_1
 Customer Ref: 47067970
 National Grid Reference: 532800, 180850
 Slice: A
 Site Area (Ha): 2.99
 Search Buffer (m): 0

Site Details

Site at 532803,180848



London

Published 1916 - 1920

Source map scale - 1:1,056

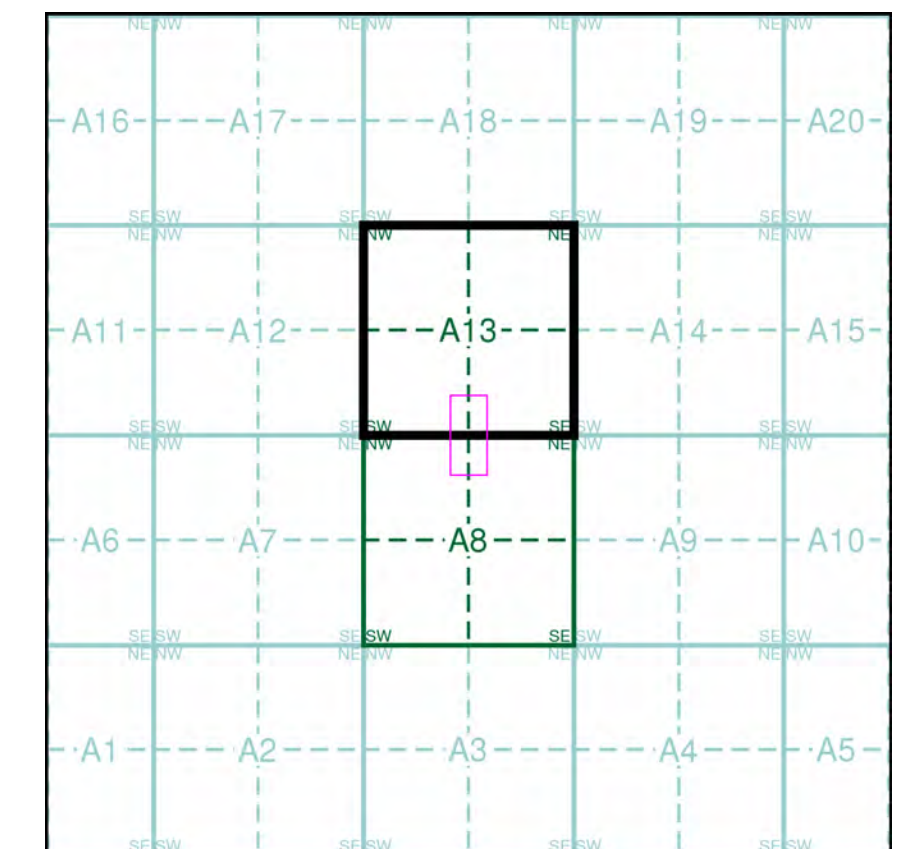
The 1:1056 scale of Ordnance Survey mapping was adopted from Ireland in 1848 and was used to survey towns with a population of over 4000, plus county towns of lesser population, in those counties mapped at the six-inch scale in 1841-55. The scale was the largest scale at which London was mapped by the Ordnance Survey and a 'skeleton' survey of the capital, showing little more than streets, street names, frontages and altitudes, was undertaken between 1848 and 1850. The majority of the 1:1056 surveys were later replaced by 1:500 surveys; although almost all the remainder were revised at this scale, sometimes more than once before 1895. The type of detail shown on the 1:1056 scale is broadly similar to that on 1:500; the apparent omission of minor details such as sewer access points and street lights may be as much a reflection of the generally earlier date of these plans, as of the specification of the map.

Please note: Due to the partial coverage of Historical Town Plans, it is possible that not all segments within an order will contain mapping. Only the segments that have Town Plan coverage will be generated.

Map Name(s) and Date(s)

007_00_055	007_00_056
1916	1916
1:1,056	1:1,056
007_00_065	007_00_066
1916	1916
1:1,056	1:1,056
- - -	007_00_076
- - -	1920
- - -	1:1,056

Historical Town Plan - Segment A13



Order Details

Order Number: 49557448_1_1
 Customer Ref: 47067970
 National Grid Reference: 532800, 180850
 Slice: A
 Site Area (Ha): 2.99
 Search Buffer (m): 0

Site Details

Site at 532803,180848



London

Published 1851

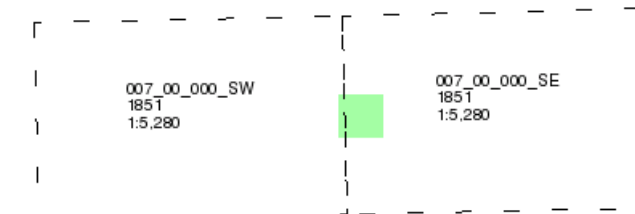
Source map scale - 1:5,280

The historical town plans shown derive from Ordnance Survey mapping from the early to mid 1850s. The 1:2640 scale was introduced in the early 1850s, to survey districts covered by the Local Boards of Health and for a map of the Osborne Estate of Queen Victoria. The general style is similar to that of the early 1:2500s published shortly afterwards.

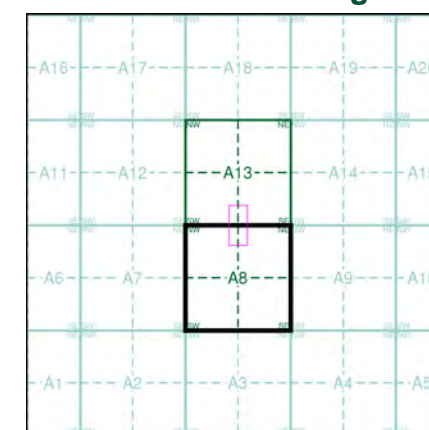
1:5280 scale was surveyed shortly afterwards in the mid 1850s as general purpose mapping with a standard of content similar to the more contemporary 1:10,560 mapping. The scale was also used for a reduction of the 1:1056 'skeleton survey' of London that was undertaken between 1848 and 1850.

Please note: Due to the partial coverage of Historical Town Plans, it is possible that not all segments within an order will contain mapping. Only the segments that have Town Plan coverage will be generated.

Map Name(s) and Date(s)



Historical Town Plan - Segment A8

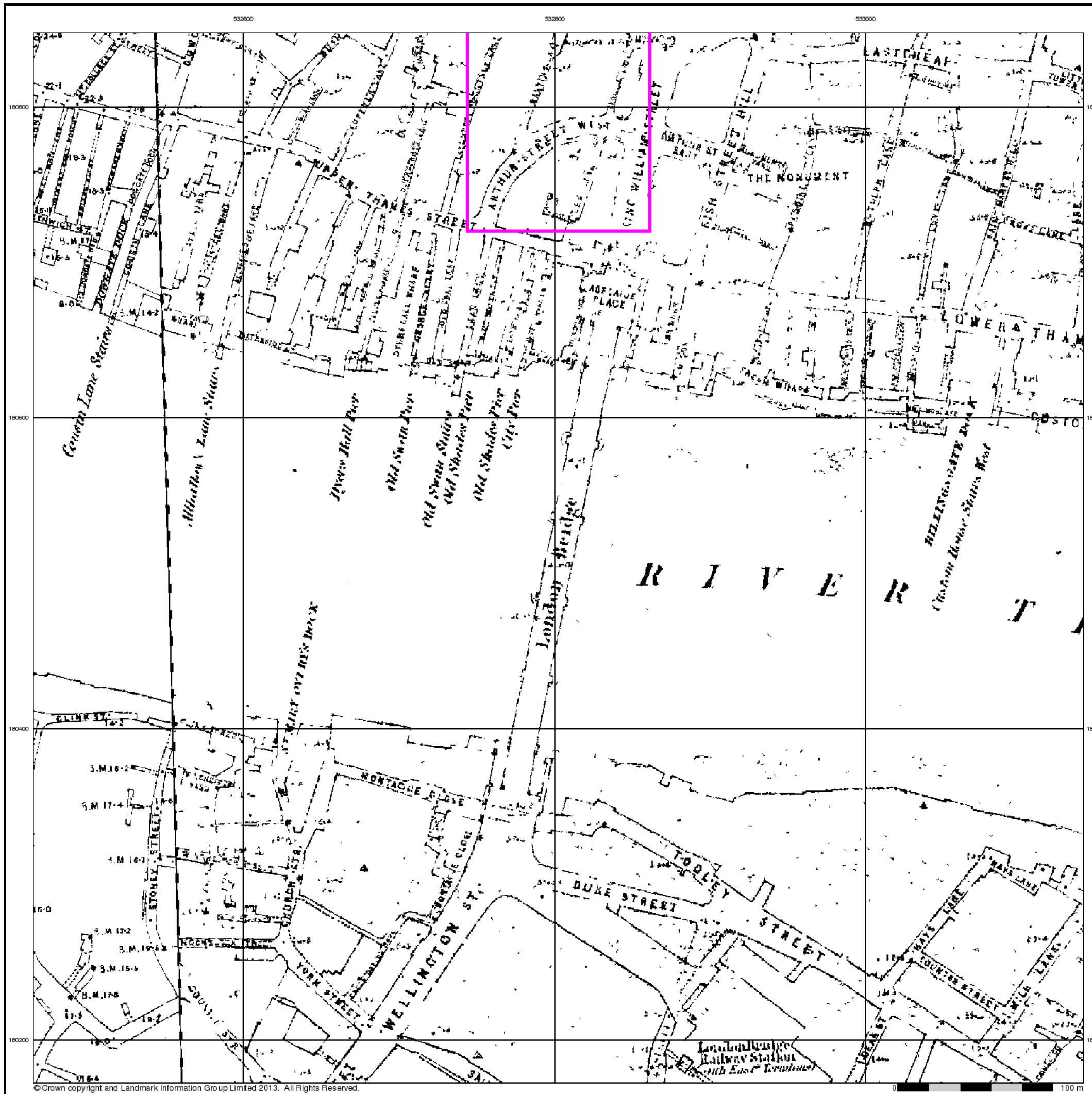


Order Details

Order Number: 49557448_1_1
 Customer Ref: 47067970
 National Grid Reference: 532800, 180850
 Slice: A
 Site Area (Ha): 2.99
 Search Buffer (m): 0

Site Details

Site at 532803,180848



London

Published 1851

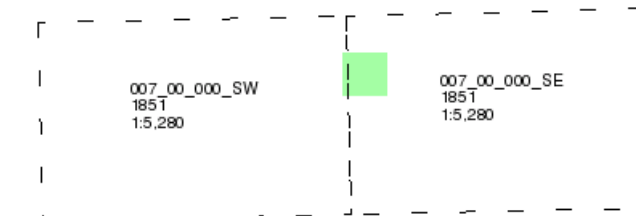
Source map scale - 1:5,280

The historical town plans shown derive from Ordnance Survey mapping from the early to mid 1850s. The 1:2640 scale was introduced in the early 1850s, to survey districts covered by the Local Boards of Health and for a map of the Osborne Estate of Queen Victoria. The general style is similar to that of the early 1:2500s published shortly afterwards.

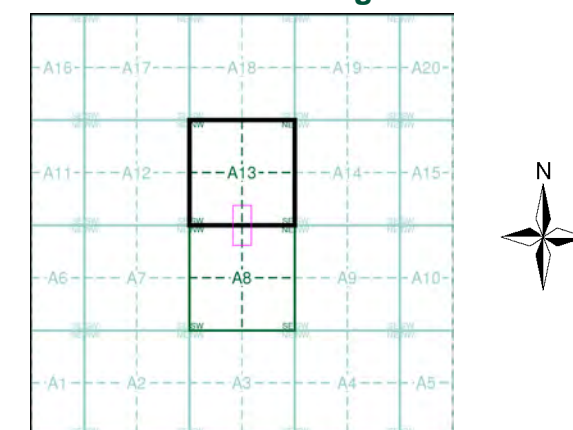
1:5280 scale was surveyed shortly afterwards in the mid 1850s as general purpose mapping with a standard of content similar to the more contemporary 1:10,560 mapping. The scale was also used for a reduction of the 1:1056 'skeleton survey' of London that was undertaken between 1848 and 1850.

Please note: Due to the partial coverage of Historical Town Plans, it is possible that not all segments within an order will contain mapping. Only the segments that have Town Plan coverage will be generated.

Map Name(s) and Date(s)



Historical Town Plan - Segment A13

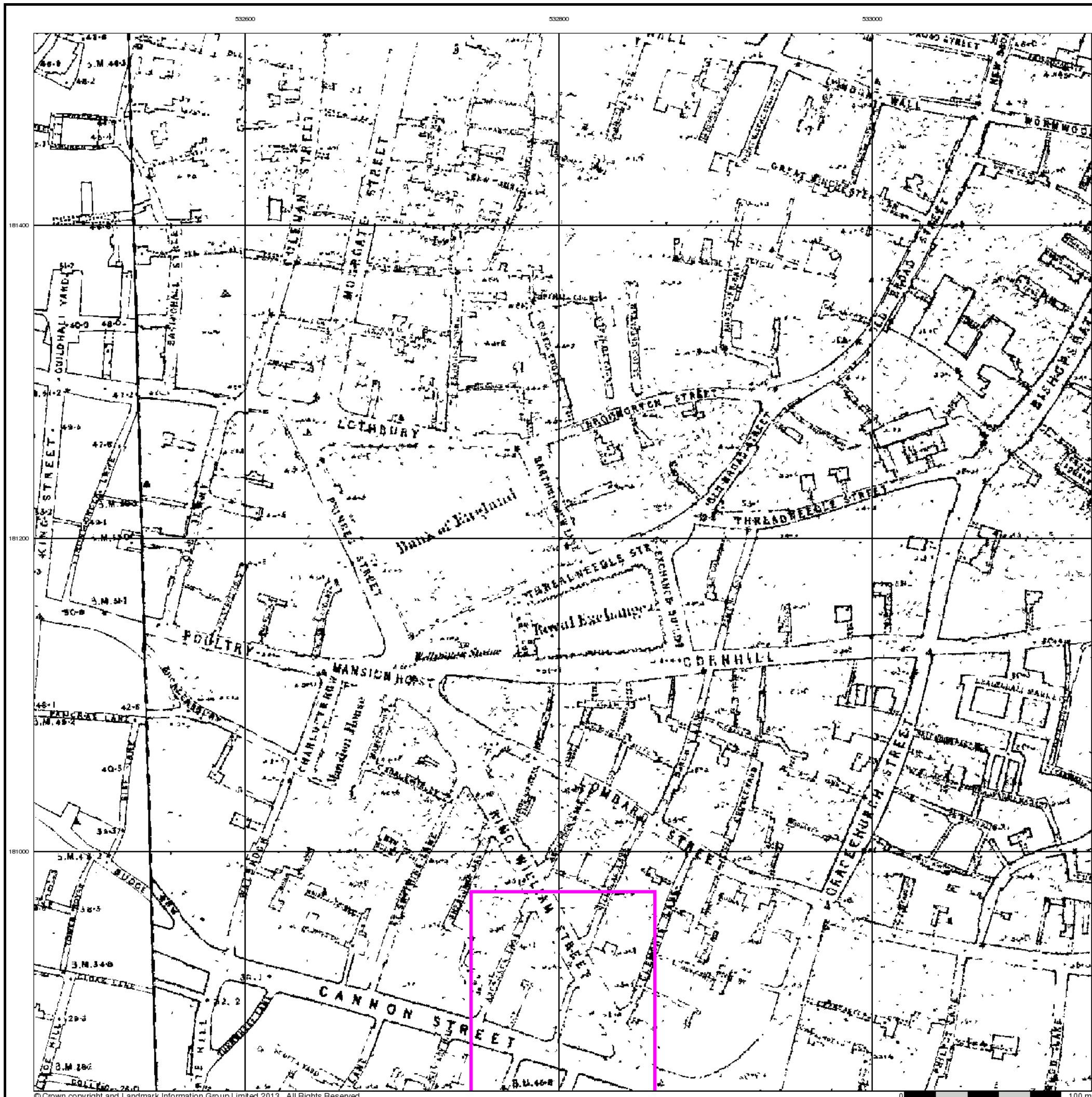


Order Details

Order Number: 49557448_1_1
 Customer Ref: 47067970
 National Grid Reference: 532800, 180850
 Slice: A
 Site Area (Ha): 2.99
 Search Buffer (m): 0

Site Details

Site at 532803,180848



Historical Mapping Legends

Ordnance Survey County Series and Ordnance Survey Plan 1:2,500

Quarry **Gravel Pit** **Sand Pit**
Clay Pit **Shingle** **Refuse Heap**
Sloping Masonry **Flat Rock**
Marsh **Reeds** **Osiers**
Rough Pasture **Furze** **Wood**
Mixed Wood **Brushwood** **Orchard**
Fir **Ford** **Stepping Stones**
Ferry **Waterfall** **Lock**
Trig. Station **Altitude at Trig. Station**
B.M. 325.9 **Bench Mark** **Surface Level**
Arrow denotes flow of water **Antiquities (site of)**
Cutting **Embankment**
Railway crossing Road **Level Crossing** **Road crossing Railway**
Railway crossing River or Canal **Road over single stream** **Road over River or Canal**
County Boundary (Geographical)
County & Civil Parish Boundary
Administrative County & Civil Parish Boundary
County Borough Boundary (England)
County Burgh Boundary (Scotland)
Co. Boro. Bdy.
Co. Burgh Bdy.
BP BS Boundary Post or Stone **P.C.B** Police Call Box
B.R. Bridle Road **P** Pump
E.P Electricity Pylon **S.P** Signal Post
F.B. Foot Bridge **Sl** Sluice
F.P. Foot Path **Sp.** Spring
G.P Guide Post or Board **T.C.B** Telephone Call Box
M.S Mile Stone **Tr.** Trough
M.P M.R Mooring Post or Ring **W** Well

Ordnance Survey Plan, Additional SIMs and Supply of Unpublished Survey Information 1:2,500 and 1:1,250

Inactive Quarry, Chalk Pit or Clay Pit **Active Quarry, Chalk Pit or Clay Pit**
Rock **Boulders**
Cliff **Slopes** **Top**
Roofed Building **Glazed Roof Building**
Sloping Masonry **Archway**
Non-Coniferous Tree (surveyed) **Coniferous Tree (surveyed)**
Non-Coniferous Trees (not surveyed) **Coniferous Trees (not surveyed)**
Orchard Tree **Scrub** **Bracken**
Coppice, Osier **Reeds** **Marsh, Saltings**
Rough Grassland **Heath** **Culvert**
Direction of water flow **Bench Mark** **Antiquity (site of)**
Cave Entrance **Triangulation Station** **Electricity Pylon**
Electricity Transmission Line
County Boundary (Geographical)
County & Civil Parish Boundary
Civil Parish Boundary
Admin. County or County Bor. Boundary
London Borough Boundary
Symbol marking point where boundary mereing changes
BH Beer House **P** Pillar, Pole or Post
BP, BS Boundary Post or Stone **PO** Post Office
Cn, C Capstan, Crane **PC** Public Convenience
Chy Chimney **PH** Public House
D Fn Drinking Fountain **Pp** Pump
EI P Electricity Pillar or Post **SB, S Br** Signal Box or Bridge
FAP Fire Alarm Pillar **SP, SL** Signal Post or Light
FB Foot Bridge **Spr** Spring
GP Guide Post **Tk** Tank or Track
H Hydrant or Hydraulic **TCB** Telephone Call Box
LC Level Crossing **TCP** Telephone Call Post
MH Manhole **Tr** Trough
MP Mile Post or Mooring Post **Wr Pt, Wr T** Water Point, Water Tap
MS Mile Stone **W** Well
NTL Normal Tidal Limit **Wd Pp** Wind Pump

Large-Scale National Grid Data 1:2,500 and 1:1,250

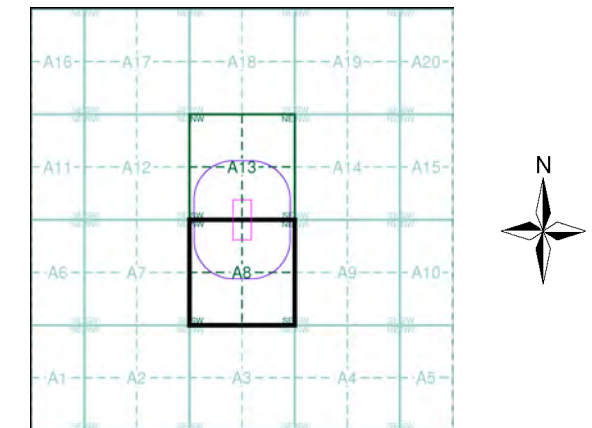
Cliff **Slopes** **Top**
Rock **Rock (scattered)**
Boulders **Boulders (scattered)**
Positioned Boulder **Scree**
Non-Coniferous Tree (surveyed) **Coniferous Tree (surveyed)**
Non-Coniferous Trees (not surveyed) **Coniferous Trees (not surveyed)**
Orchard Tree **Scrub** **Bracken**
Coppice, Osier **Reeds** **Marsh, Saltings**
Rough Grassland **Heath** **Culvert**
Direction of water flow **Triangulation Station** **Antiquity (site of)**
Electricity Transmission Line **Electricity Pylon**
B.M. 231.60m Bench Mark **Buildings with Building Seed**
Roofed Building **Glazed Roof Building**
Civil parish/community boundary
District boundary
County boundary
Boundary post/stone
Boundary mereing symbol (note: these always appear in opposed pairs or groups of three)
Bks Barracks **P** Pillar, Pole or Post
Bty Battery **PO** Post Office
Cemy Cemetery **PC** Public Convenience
Chy Chimney **Pp** Pump
Cis Cistern **Ppg Sta** Pumping Station
Dismtd Rly Dismantled Railway **PW** Place of Worship
EI Gen Sta Electricity Generating Station **Sewage Ppg Sta** Sewage Pumping Station
EI P Electricity Pole, Pillar **SB, S Br** Signal Box or Bridge
EI Sub Sta Electricity Sub Station **SP, SL** Signal Post or Light
FB Filter Bed **Spr** Spring
Fn / D Fn Fountain / Drinking Ftn. **Tk** Tank or Track
Gas Gov Gas Valve Compound **Tr** Trough
GVC Gas Governor **Wd Pp** Wind Pump
GP Guide Post **Wr Pt, Wr T** Water Point, Water Tap
MH Manhole **Wks** Works (building or area)
MP, MS Mile Post or Mile Stone **W** Well



Historical Mapping & Photography included:

Mapping Type	Scale	Date	Pg
London	1:2,500	1878 - 1880	2
London	1:2,500	1896	3
London	1:2,500	1916	4
Historical Aerial Photography	1:1,250	1947	5
Ordnance Survey Plan	1:1,250	1952	6
Additional SIMs	1:1,250	1952 - 1983	7
Ordnance Survey Plan	1:2,500	1953	8
Additional SIMs	1:2,500	1953	9
Ordnance Survey Plan	1:1,250	1957 - 1963	10
Ordnance Survey Plan	1:2,500	1958 - 1966	11
Ordnance Survey Plan	1:2,500	1966	12
Ordnance Survey Plan	1:1,250	1970 - 1975	13
Supply of Unpublished Survey Information	1:1,250	1976	14
Additional SIMs	1:1,250	1982 - 1990	15
Ordnance Survey Plan	1:1,250	1983	16
Additional SIMs	1:1,250	1987 - 1988	17
Additional SIMs	1:1,250	1990	18
Large-Scale National Grid Data	1:1,250	1991	19
Large-Scale National Grid Data	1:1,250	1991 - 1993	20
Large-Scale National Grid Data	1:1,250	1992 - 1994	21
Large-Scale National Grid Data	1:1,250	1993	22

Historical Map - Segment A8



Order Details

Order Number: 49557448_1_1
 Customer Ref: 47067970
 National Grid Reference: 532800, 180850
 Slice: A
 Site Area (Ha): 2.99
 Search Buffer (m): 250

Site Details

Site at 532803,180848



Tel: 0844 844 9952
 Fax: 0844 844 9951
 Web: www.envirocheck.co.uk

532800

532800

533000



London

Published 1878 - 1880

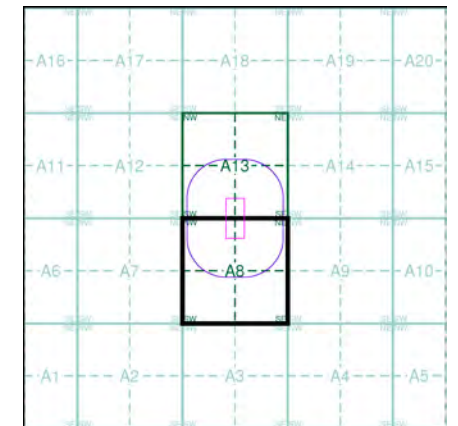
Source map scale - 1:2,500

The historical maps shown were reproduced from maps predominantly held at the scale adopted for England, Wales and Scotland in the 1840's. In 1854 the 1:2,500 scale was adopted for mapping urban areas and by 1896 it covered the whole of what were considered to be the cultivated parts of Great Britain. The published date given below is often some years later than the surveyed date. Before 1938, all OS maps were based on the Cassini Projection, with independent surveys of a single county or group of counties, giving rise to significant inaccuracies in outlying areas.

Map Name(s) and Date(s)

035_00 1878 1:2,500	036_00 1880 1:2,500
044_00 1879 1:2,500	045_00 1878 1:2,500

Historical Map - Segment A8



Order Details

Order Number: 49557448_1_1
 Customer Ref: 47067970
 National Grid Reference: 532800, 180850
 Slice: A
 Site Area (Ha): 2.99
 Search Buffer (m): 250

Site Details

Site at 532803,180848



Tel: 0844 844 9952
 Fax: 0844 844 9951
 Web: www.envirocheck.co.uk



London

Published 1896

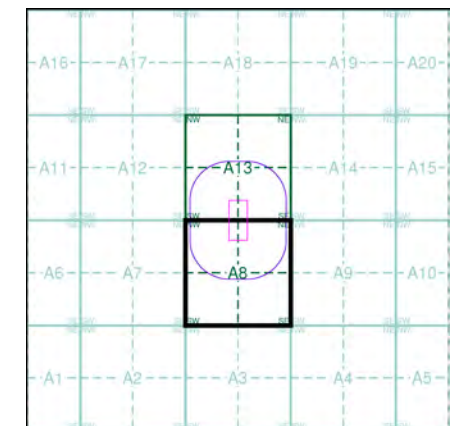
Source map scale - 1:2,500

The historical maps shown were reproduced from maps predominantly held at the scale adopted for England, Wales and Scotland in the 1840's. In 1854 the 1:2,500 scale was adopted for mapping urban areas and by 1896 it covered the whole of what were considered to be the cultivated parts of Great Britain. The published date given below is often some years later than the surveyed date. Before 1938, all OS maps were based on the Cassini Projection, with independent surveys of a single county or group of counties, giving rise to significant inaccuracies in outlying areas.

Map Name(s) and Date(s)

062_00 1896 1:2,500	063_00 1896 1:2,500
076_00 1896 1:2,500	077_00 1896 1:2,500

Historical Map - Segment A8

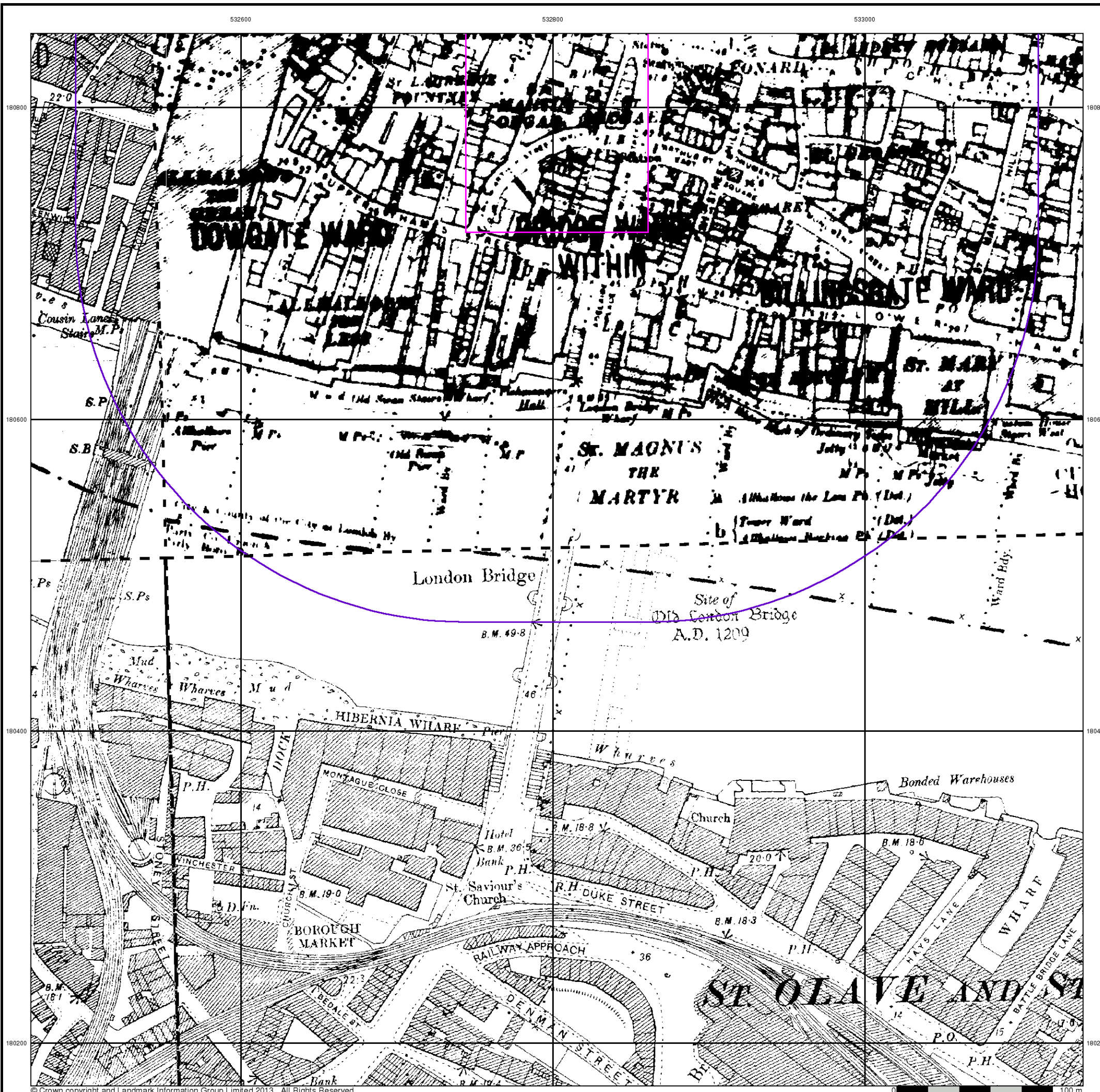


Order Details

Order Number: 49557448_1_1
 Customer Ref: 47067970
 National Grid Reference: 532800, 180850
 Slice: A
 Site Area (Ha): 2.99
 Search Buffer (m): 250

Site Details

Site at 532803,180848



London

Published 1916

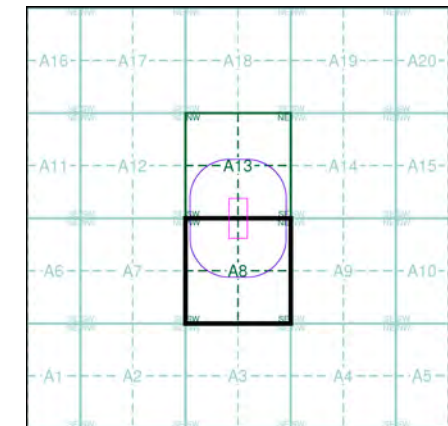
Source map scale - 1:2,500

The historical maps shown were reproduced from maps predominantly held at the scale adopted for England, Wales and Scotland in the 1840's. In 1854 the 1:2,500 scale was adopted for mapping urban areas and by 1896 it covered the whole of what were considered to be the cultivated parts of Great Britain. The published date given below is often some years later than the surveyed date. Before 1938, all OS maps were based on the Cassini Projection, with independent surveys of a single county or group of counties, giving rise to significant inaccuracies in outlying areas.

Map Name(s) and Date(s)

005_10 1916 1:2,500	005_11 1916 1:2,500
005_14 1916 1:2,500	005_15 1916 1:2,500

Historical Map - Segment A8



Order Details

Order Number: 49557448_1_1
 Customer Ref: 47067970
 National Grid Reference: 532800, 180850
 Slice: A
 Site Area (Ha): 2.99
 Search Buffer (m): 250

Site Details

Site at 532803,180848



Historical Aerial Photography

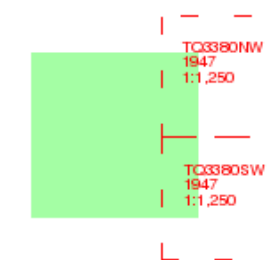
Published 1947

Source map scale - 1:1,250

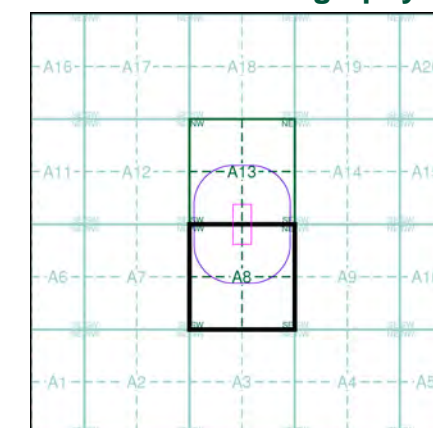
The Historical Aerial Photos were produced by the Ordnance Survey at a scale of 1:1,250 and 1:10,560 from Air Force photography. They were produced between 1944 and 1951 as an interim measure, pending preparation of conventional mapping, due to post war resource shortages. New security measures in the 1950's meant that every photograph was re-checked for potentially unsafe information with security sites replaced by fake fields or clouds. The original editions were withdrawn and only later made available after a period of fifty years although due to the accuracy of the editing, without viewing both revisions it is not easy to spot the edits. Where available Landmark have included both revisions.

© THE BRITISH LIBRARY BOARD. ALL RIGHTS RESERVED. Licence No:8048

Map Name(s) and Date(s)



Historical Aerial Photography - Segment A8




Order Details

Order Number: 49557448_1_1
 Customer Ref: 47067970
 National Grid Reference: 532800, 180850
 Slice: A
 Site Area (Ha): 2.99
 Search Buffer (m): 250

Site Details

Site at 532803,180848



Ordnance Survey Plan

Published 1952

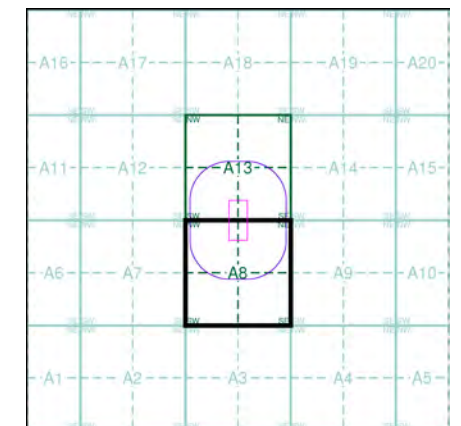
Source map scale - 1:1,250

The historical maps shown were reproduced from maps predominantly held at the scale adopted for England, Wales and Scotland in the 1840's. In 1854 the 1:2,500 scale was adopted for mapping urban areas and by 1896 it covered the whole of what were considered to be the cultivated parts of Great Britain. The published date given below is often some years later than the surveyed date. Before 1938, all OS maps were based on the Cassini Projection, with independent surveys of a single county or group of counties, giving rise to significant inaccuracies in outlying areas.

Map Name(s) and Date(s)

TQ3280NW 1952 1:1,250	TQ3280NE 1952 1:1,250	TQ3380NW 1952 1:1,250
TQ3280SW 1952 1:1,250	TQ3280SE 1952 1:1,250	TQ3380SW 1952 1:1,250

Historical Map - Segment A8



Order Details

Order Number: 4957448_1_1
 Customer Ref: 47067970
 National Grid Reference: 532800, 180850
 Slice: A
 Site Area (Ha): 2.99
 Search Buffer (m): 250

Site Details

Site at 532803,180848



Additional SIMs

Published 1952 - 1983

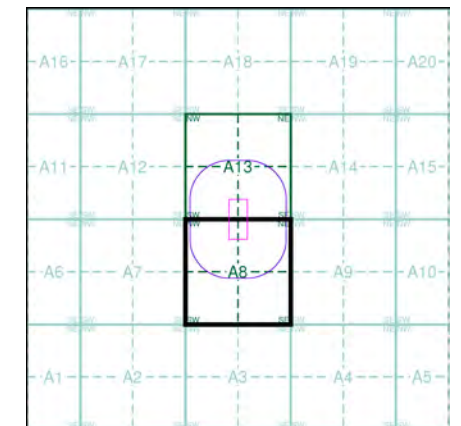
Source map scale - 1:1,250

The SIM cards (Ordnance Survey's 'Survey of Information on Microfilm') are further, minor editions of mapping which were produced and published in between the main editions as an area was updated. They date from 1947 to 1994, and contain detailed information on buildings, roads and land-use. These maps were produced at both 1:2,500 and 1:1,250 scales.

Map Name(s) and Date(s)

TQ3280NW 1972 1:1,250	TQ3280NE 1972 1:1,250	TQ3380NW 1957 1:1,250
TQ3280SW 1952 1:1,250	TQ3280SE 1983 1:1,250	TQ3380SW 1981 1:1,250

Historical Map - Segment A8

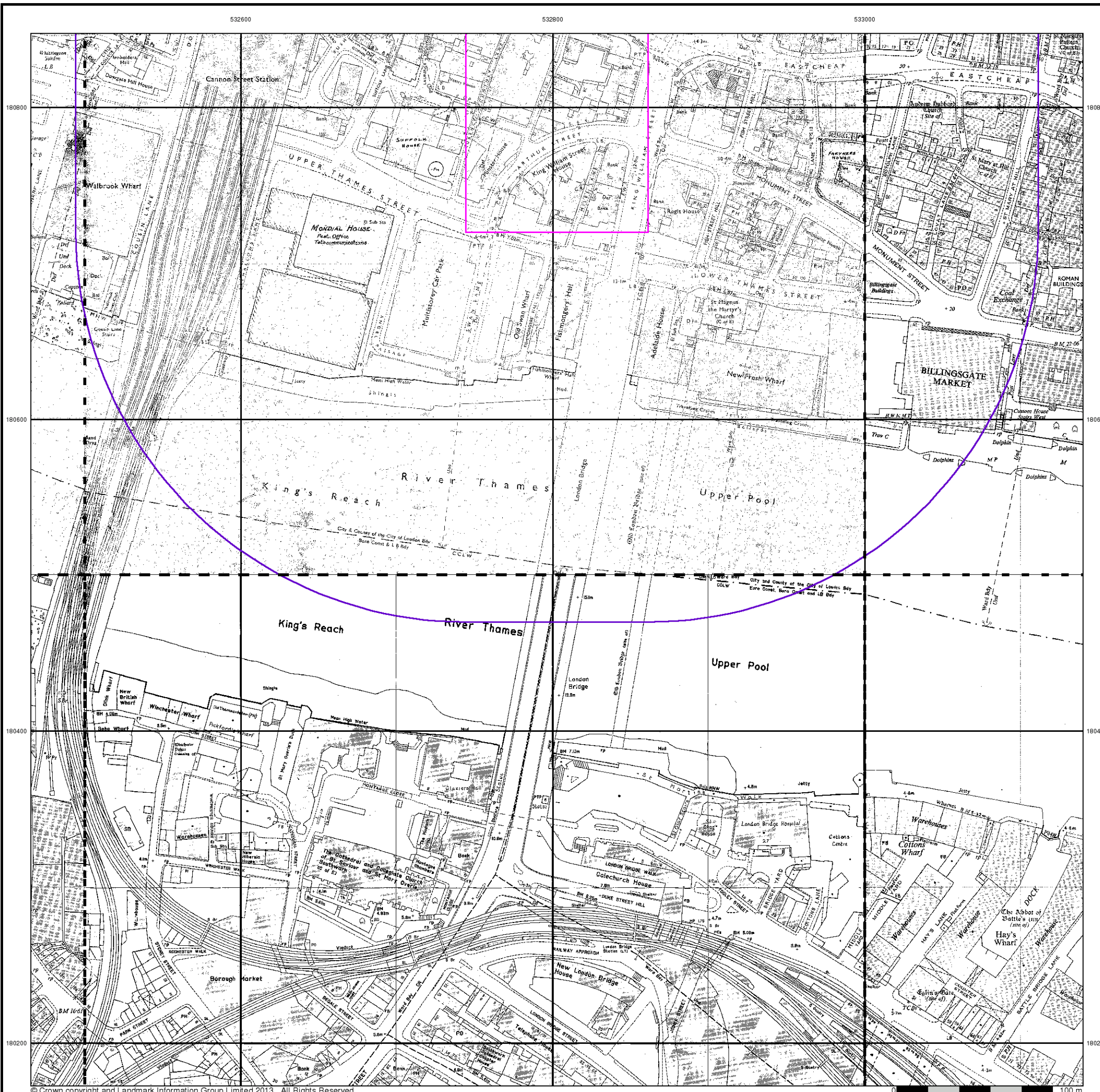


Order Details

Order Number: 49557448_1_1
 Customer Ref: 47067970
 National Grid Reference: 532800, 180850
 Slice: A
 Site Area (Ha): 2.99
 Search Buffer (m): 250

Site Details

Site at 532803,180848



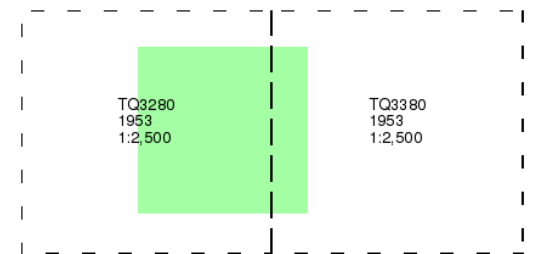
Ordnance Survey Plan

Published 1953

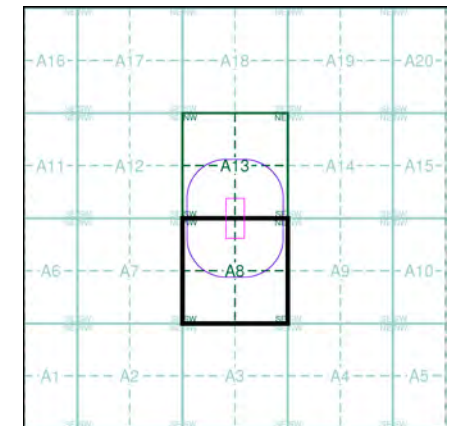
Source map scale - 1:2,500

The historical maps shown were reproduced from maps predominantly held at the scale adopted for England, Wales and Scotland in the 1840's. In 1854 the 1:2,500 scale was adopted for mapping urban areas and by 1896 it covered the whole of what were considered to be the cultivated parts of Great Britain. The published date given below is often some years later than the surveyed date. Before 1938, all OS maps were based on the Cassini Projection, with independent surveys of a single county or group of counties, giving rise to significant inaccuracies in outlying areas.

Map Name(s) and Date(s)



Historical Map - Segment A8



Order Details

Order Number: 49557448_1_1
 Customer Ref: 47067970
 National Grid Reference: 532800, 180850
 Slice: A
 Site Area (Ha): 2.99
 Search Buffer (m): 250

Site Details

Site at 532803,180848



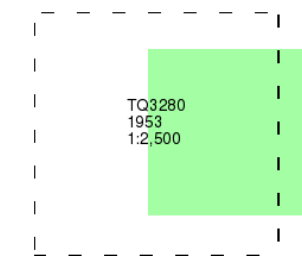
Additional SIMs

Published 1953

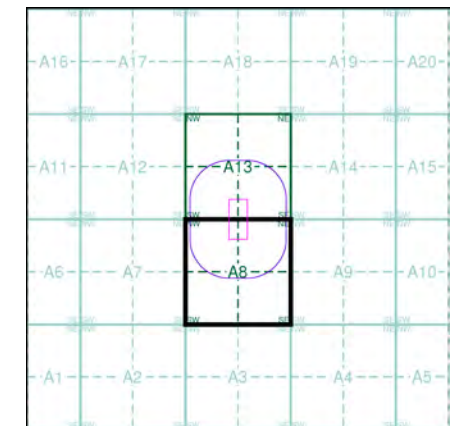
Source map scale - 1:2,500

The SIM cards (Ordnance Survey's 'Survey of Information on Microfilm') are further, minor editions of mapping which were produced and published in between the main editions as an area was updated. They date from 1947 to 1994, and contain detailed information on buildings, roads and land-use. These maps were produced at both 1:2,500 and 1:1,250 scales.

Map Name(s) and Date(s)



Historical Map - Segment A8

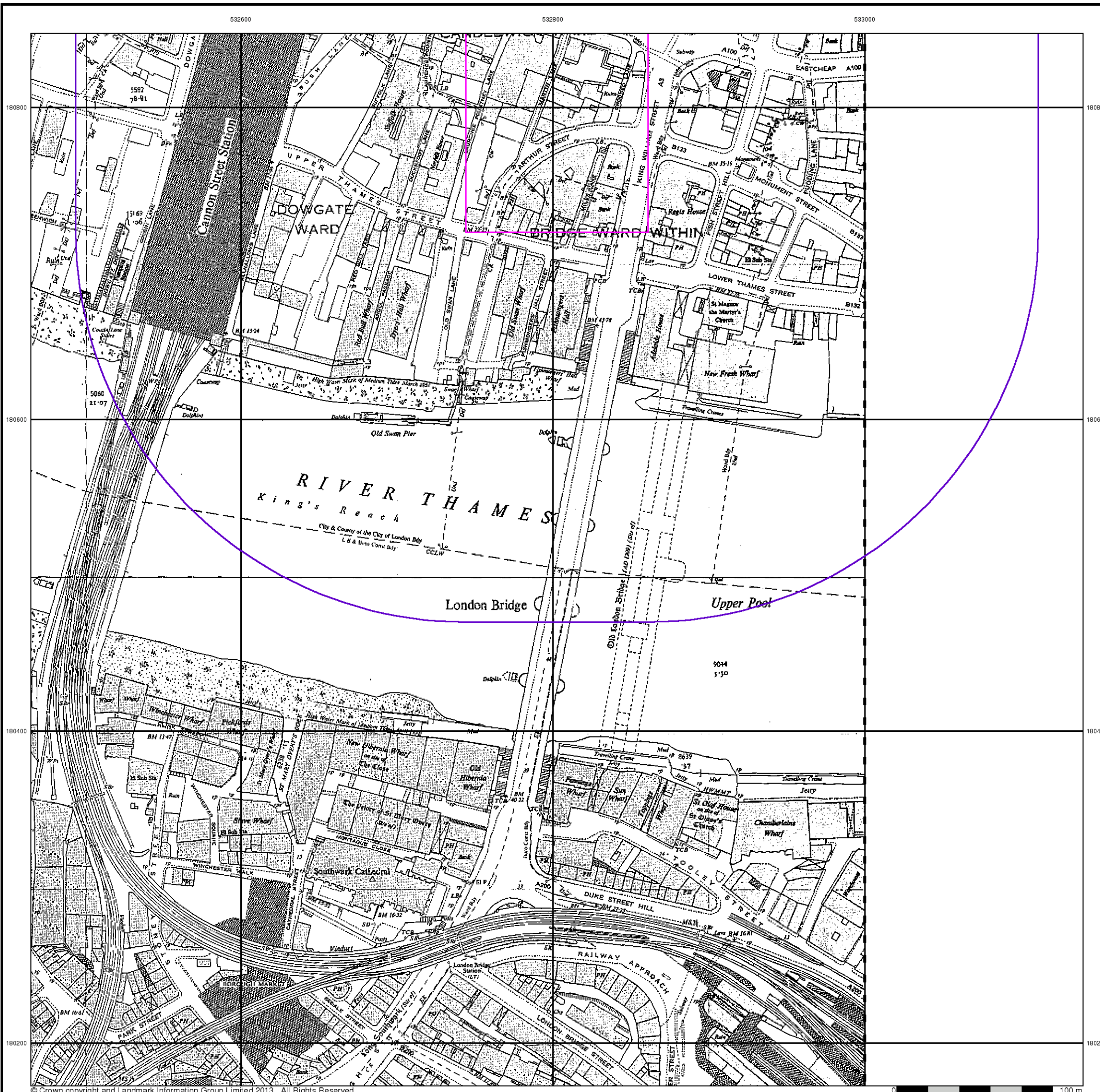


Order Details

Order Number: 49557448_1_1
 Customer Ref: 47067970
 National Grid Reference: 532800, 180850
 Slice: A
 Site Area (Ha): 2.99
 Search Buffer (m): 250

Site Details

Site at 532803,180848



Ordnance Survey Plan

Published 1957 - 1963

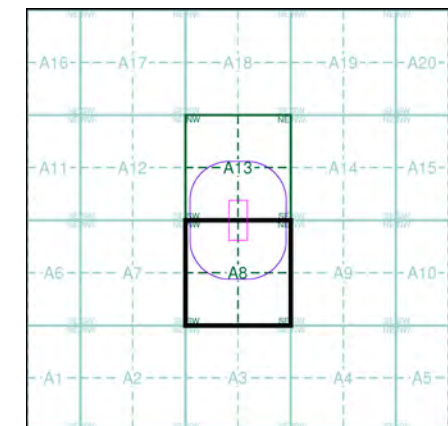
Source map scale - 1:1,250

The historical maps shown were reproduced from maps predominantly held at the scale adopted for England, Wales and Scotland in the 1840's. In 1854 the 1:2,500 scale was adopted for mapping urban areas and by 1896 it covered the whole of what were considered to be the cultivated parts of Great Britain. The published date given below is often some years later than the surveyed date. Before 1938, all OS maps were based on the Cassini Projection, with independent surveys of a single county or group of counties, giving rise to significant inaccuracies in outlying areas.

Map Name(s) and Date(s)

TQ3280NW 1963 1:1,250	TQ3280NE 1963 1:1,250	TQ3380NW 1957 1:1,250
TQ3280SW 1961 1:1,250	TQ3280SE 1963 1:1,250	TQ3380SW 1963 1:1,250

Historical Map - Segment A8



Order Details

Order Number: 49557448_1_1
 Customer Ref: 47067970
 National Grid Reference: 532800, 180850
 Slice: A
 Site Area (Ha): 2.99
 Search Buffer (m): 250

Site Details

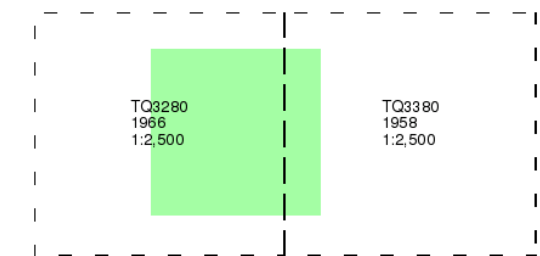
Site at 532803,180848



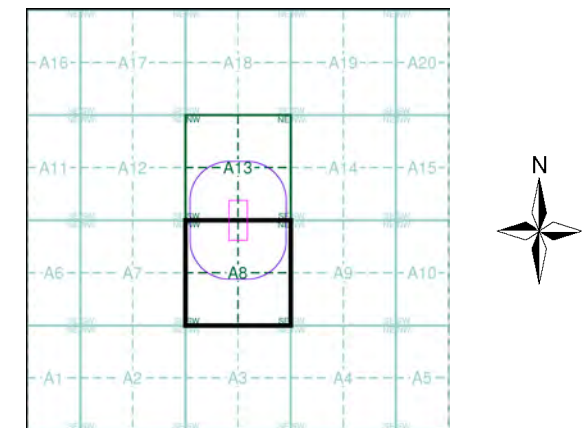
Ordnance Survey Plan
Published 1958 - 1966
Source map scale - 1:2,500

The historical maps shown were reproduced from maps predominantly held at the scale adopted for England, Wales and Scotland in the 1840's. In 1854 the 1:2,500 scale was adopted for mapping urban areas and by 1896 it covered the whole of what were considered to be the cultivated parts of Great Britain. The published date given below is often some years later than the surveyed date. Before 1938, all OS maps were based on the Cassini Projection, with independent surveys of a single county or group of counties, giving rise to significant inaccuracies in outlying areas.

Map Name(s) and Date(s)



Historical Map - Segment A8

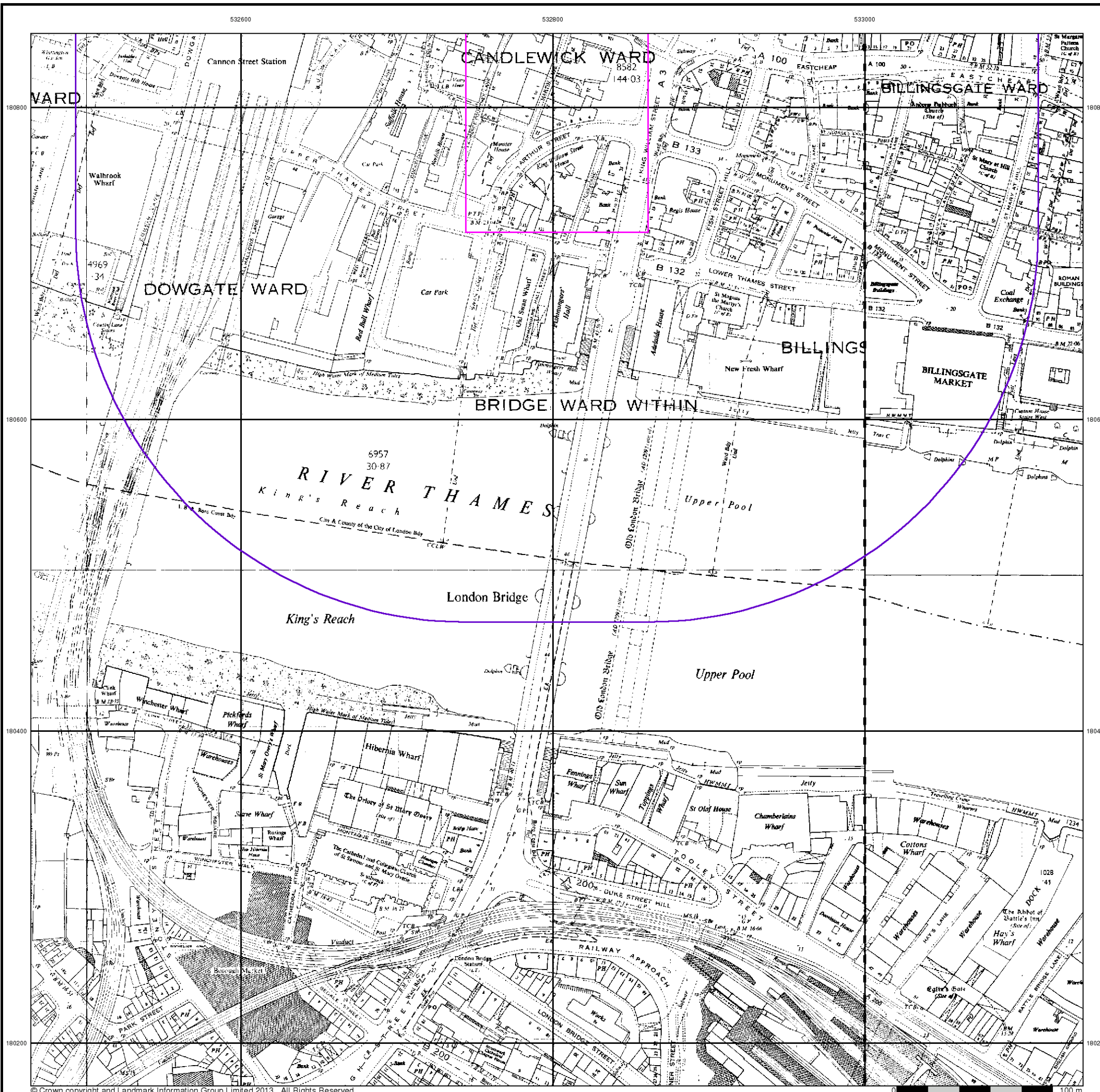


Order Details

Order Number: 49557448_1_1
 Customer Ref: 47067970
 National Grid Reference: 532800, 180850
 Slice: A
 Site Area (Ha): 2.99
 Search Buffer (m): 250

Site Details

Site at 532803,180848



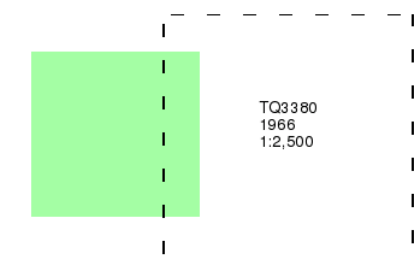
Ordnance Survey Plan

Published 1966

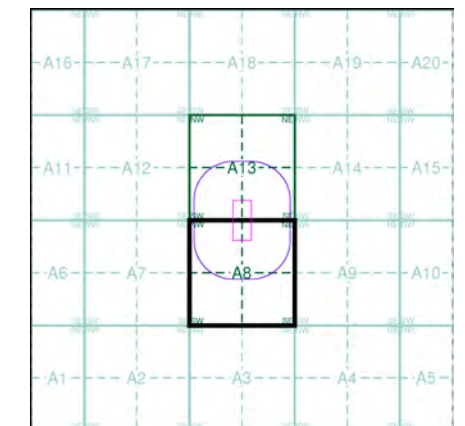
Source map scale - 1:2,500

The historical maps shown were reproduced from maps predominantly held at the scale adopted for England, Wales and Scotland in the 1840's. In 1854 the 1:2,500 scale was adopted for mapping urban areas and by 1896 it covered the whole of what were considered to be the cultivated parts of Great Britain. The published date given below is often some years later than the surveyed date. Before 1938, all OS maps were based on the Cassini Projection, with independent surveys of a single county or group of counties, giving rise to significant inaccuracies in outlying areas.

Map Name(s) and Date(s)



Historical Map - Segment A8

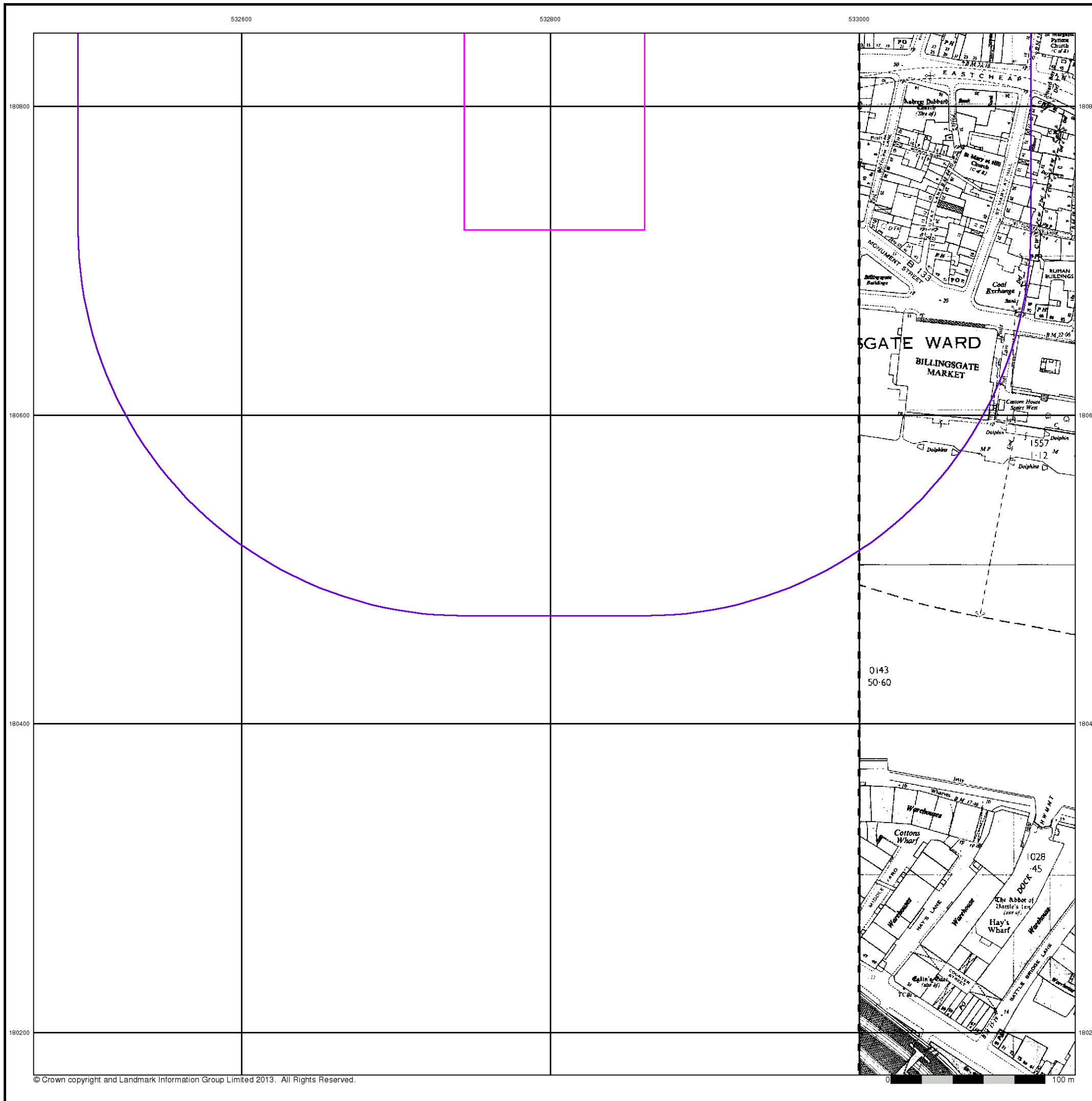


Order Details

Order Number: 49557448_1_1
 Customer Ref: 47067970
 National Grid Reference: 532800, 180850
 Slice: A
 Site Area (Ha): 2.99
 Search Buffer (m): 250

Site Details

Site at 532803,180848



Ordnance Survey Plan

Published 1970 - 1975

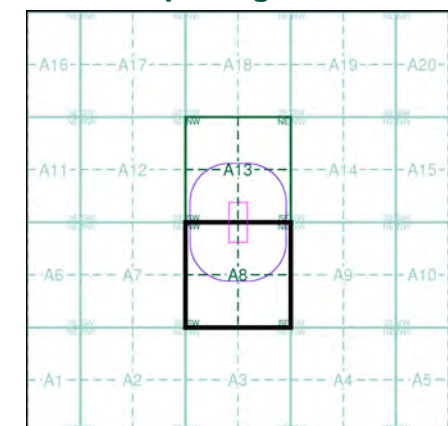
Source map scale - 1:1,250

The historical maps shown were reproduced from maps predominantly held at the scale adopted for England, Wales and Scotland in the 1840's. In 1854 the 1:2,500 scale was adopted for mapping urban areas and by 1896 it covered the whole of what were considered to be the cultivated parts of Great Britain. The published date given below is often some years later than the surveyed date. Before 1938, all OS maps were based on the Cassini Projection, with independent surveys of a single county or group of counties, giving rise to significant inaccuracies in outlying areas.

Map Name(s) and Date(s)

TQ3280NW 1975 1:1,250	TQ3280NE 1972 1:1,250	TQ3380NW 1971 1:1,250
TQ3280SW 1970 1:1,250	TQ3280SE 1973 1:1,250	

Historical Map - Segment A8

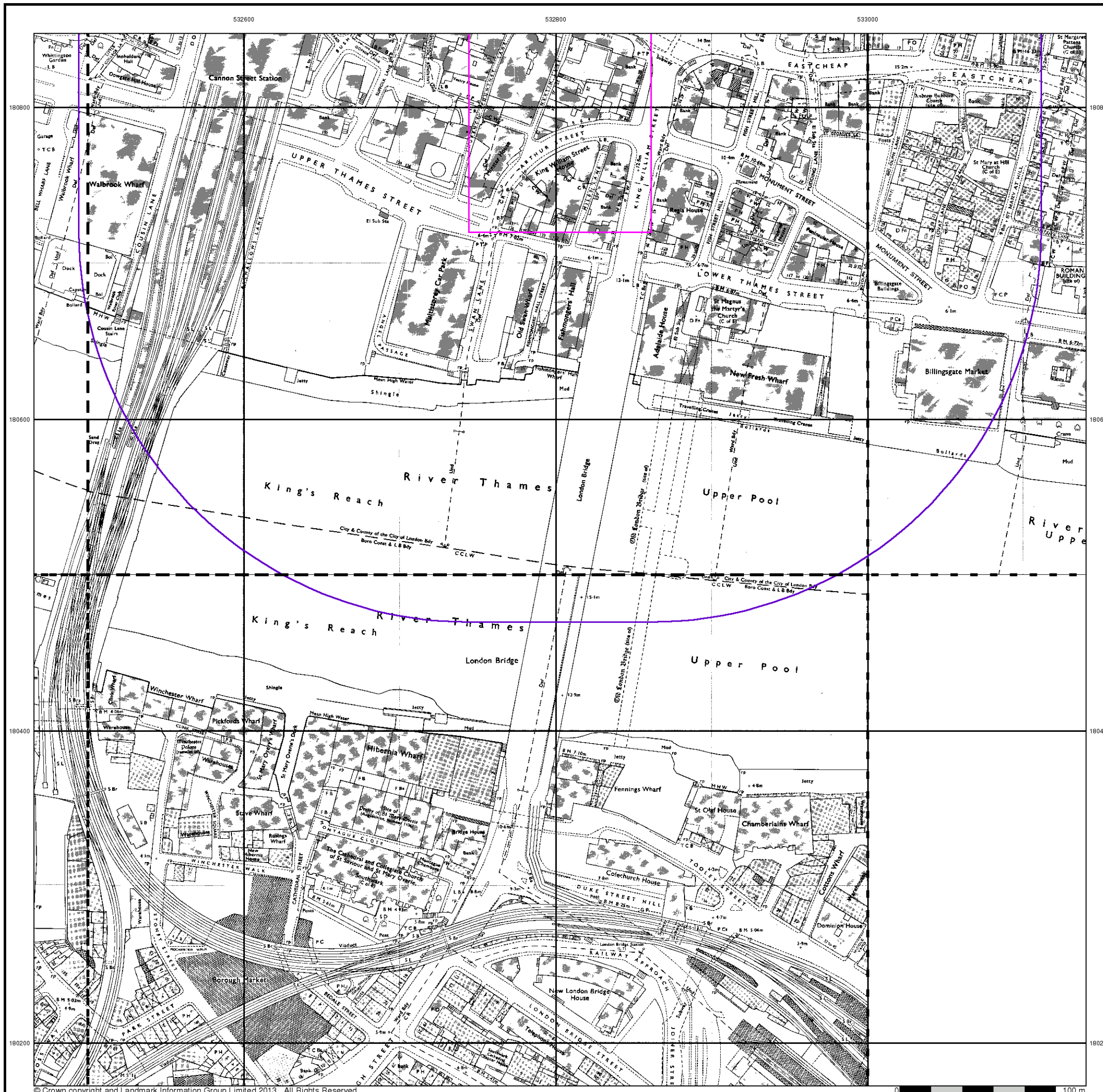


Order Details

Order Number: 49557448_1_1
 Customer Ref: 47067970
 National Grid Reference: 532800, 180850
 Slice: A
 Site Area (Ha): 2.99
 Search Buffer (m): 250

Site Details

Site at 532803,180848



Supply of Unpublished Survey Information

Published 1976

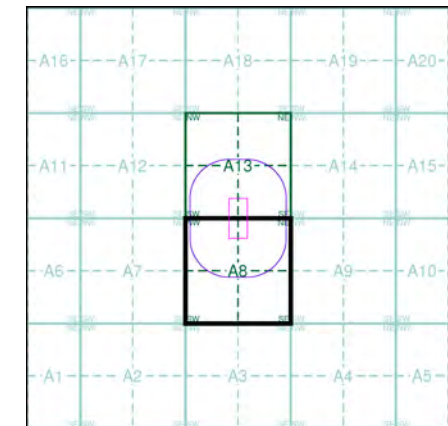
Source map scale - 1:1,250

SUSI maps (Supply of Unpublished Survey Information) were produced between 1972 and 1977, mainly for internal use at Ordnance Survey. These were more of a 'work-in-progress' plan as they showed updates of individual areas on a map. These maps were unpublished, and they do not represent a single moment in time. They were produced at both 1:2,500 and 1:1,250 scales.

Map Name(s) and Date(s)

		TQ3380NW
		1976
		1:1,250
TQ3280SW	TQ3280SE	TQ3380SW
1976	1976	1976
1:1,250	1:1,250	1:1,250

Historical Map - Segment A8

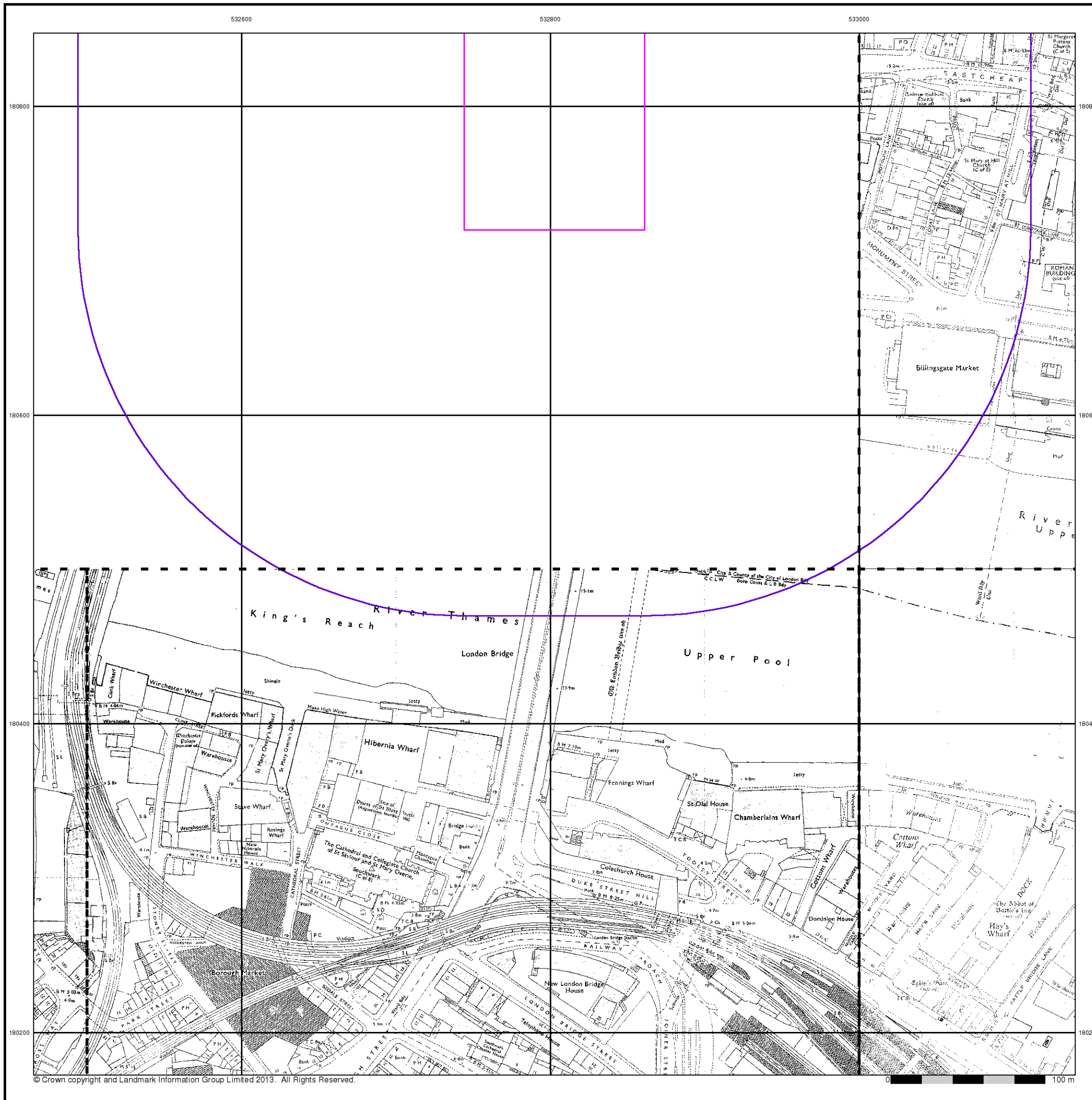


Order Details

Order Number: 49557448_1_1
 Customer Ref: 47067970
 National Grid Reference: 532800, 180850
 Slice: A
 Site Area (Ha): 2.99
 Search Buffer (m): 250

Site Details

Site at 532803,180848



Additional SIMs

Published 1982 - 1990

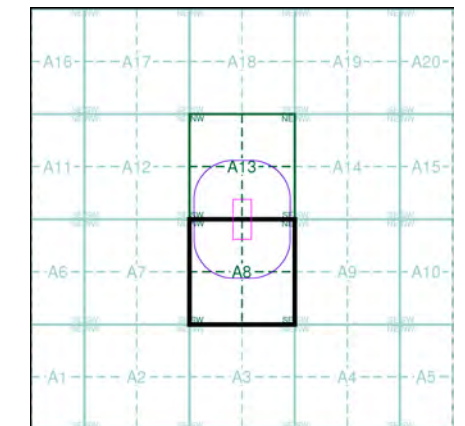
Source map scale - 1:1,250

The SIM cards (Ordnance Survey's 'Survey of Information on Microfilm') are further, minor editions of mapping which were produced and published in between the main editions as an area was updated. They date from 1947 to 1994, and contain detailed information on buildings, roads and land-use. These maps were produced at both 1:2,500 and 1:1,250 scales.

Map Name(s) and Date(s)

TQ3280NW 1989 1:1,250	TQ3280NE 1982 1:1,250	TQ3380NW 1989 1:1,250
TQ3280SW 1984 1:1,250		TQ3380SW 1990 1:1,250

Historical Map - Segment A8



Order Details

Order Number: 49557448_1_1
 Customer Ref: 47067970
 National Grid Reference: 532800, 180850
 Slice: A
 Site Area (Ha): 2.99
 Search Buffer (m): 250

Site Details

Site at 532803,180848



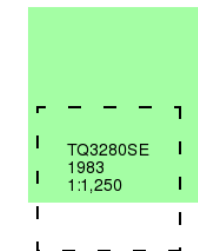
Ordnance Survey Plan

Published 1983

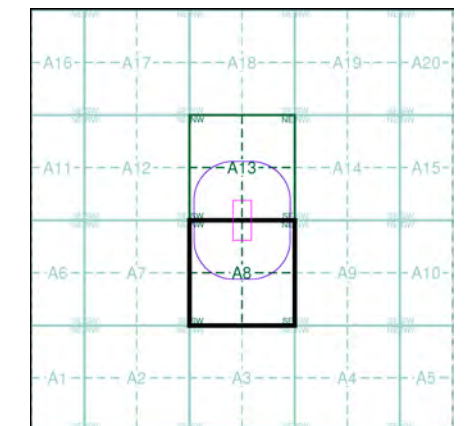
Source map scale - 1:1,250

The historical maps shown were reproduced from maps predominantly held at the scale adopted for England, Wales and Scotland in the 1840's. In 1854 the 1:2,500 scale was adopted for mapping urban areas and by 1896 it covered the whole of what were considered to be the cultivated parts of Great Britain. The published date given below is often some years later than the surveyed date. Before 1938, all OS maps were based on the Cassini Projection, with independent surveys of a single county or group of counties, giving rise to significant inaccuracies in outlying areas.

Map Name(s) and Date(s)



Historical Map - Segment A8

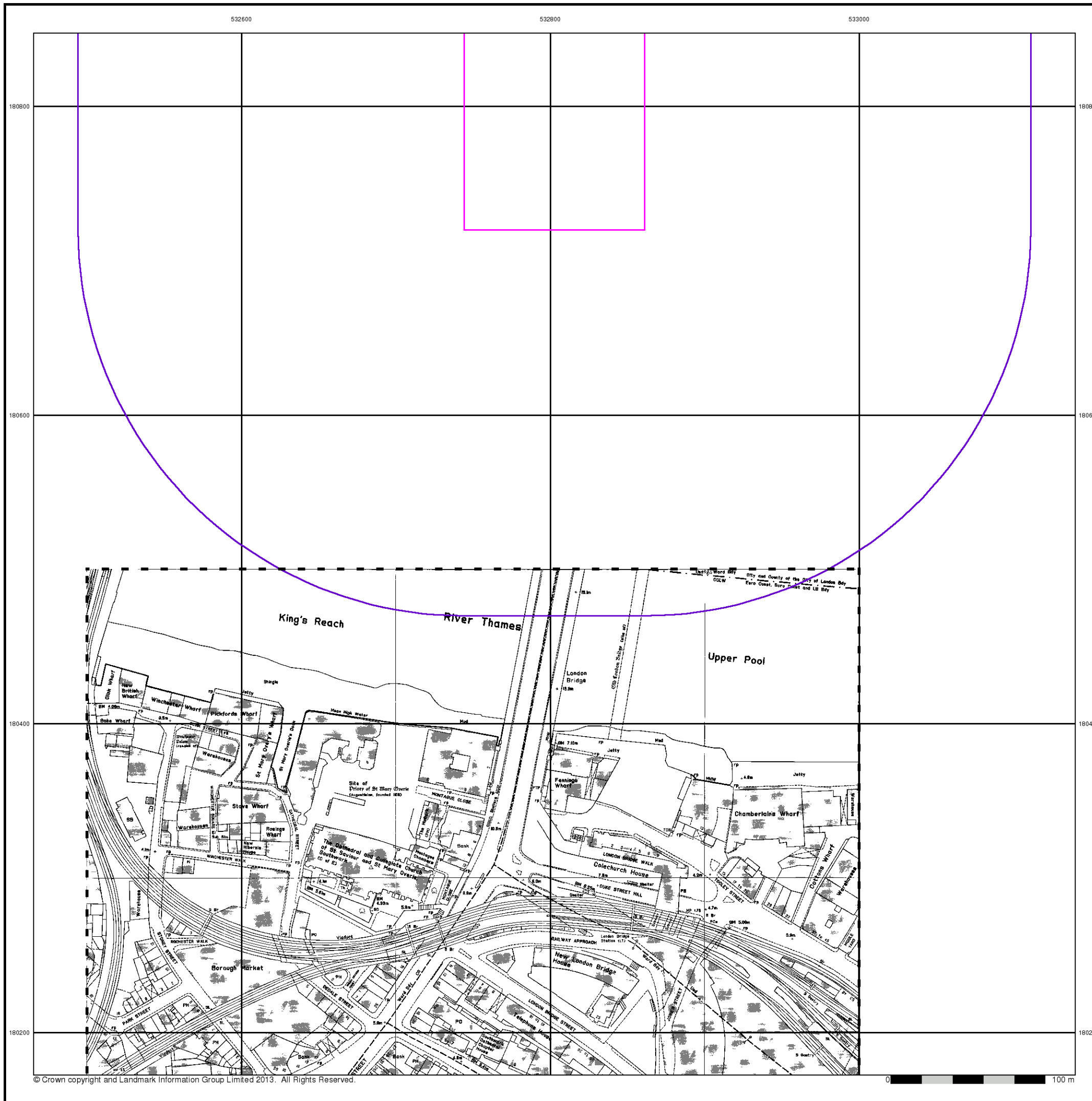


Order Details

Order Number: 49557448_1_1
 Customer Ref: 47067970
 National Grid Reference: 532800, 180850
 Slice: A
 Site Area (Ha): 2.99
 Search Buffer (m): 250

Site Details

Site at 532803,180848



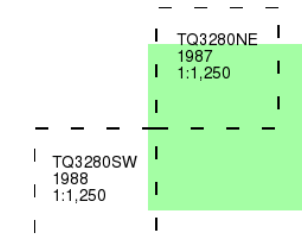
Additional SIMs

Published 1987 - 1988

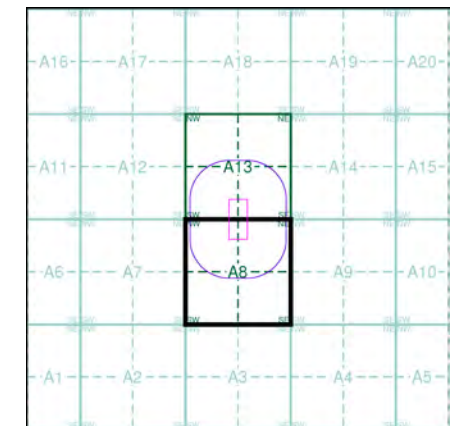
Source map scale - 1:1,250

The SIM cards (Ordnance Survey's 'Survey of Information on Microfilm') are further, minor editions of mapping which were produced and published in between the main editions as an area was updated. They date from 1947 to 1994, and contain detailed information on buildings, roads and land-use. These maps were produced at both 1:2,500 and 1:1,250 scales.

Map Name(s) and Date(s)



Historical Map - Segment A8

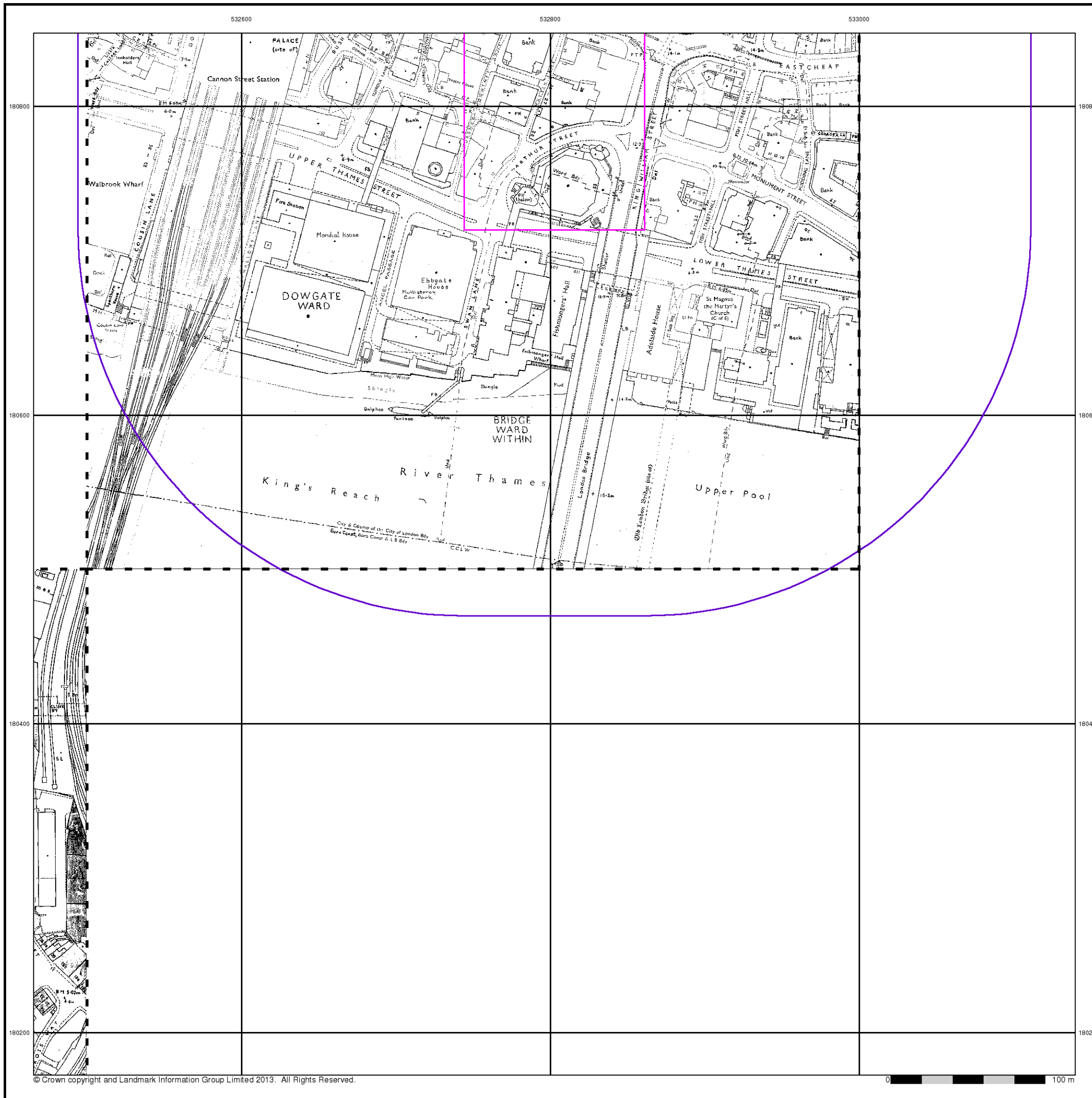


Order Details

Order Number: 49557448_1_1
 Customer Ref: 47067970
 National Grid Reference: 532800, 180850
 Slice: A
 Site Area (Ha): 2.99
 Search Buffer (m): 250

Site Details

Site at 532803,180848



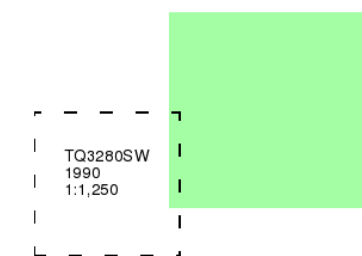
Additional SIMs

Published 1990

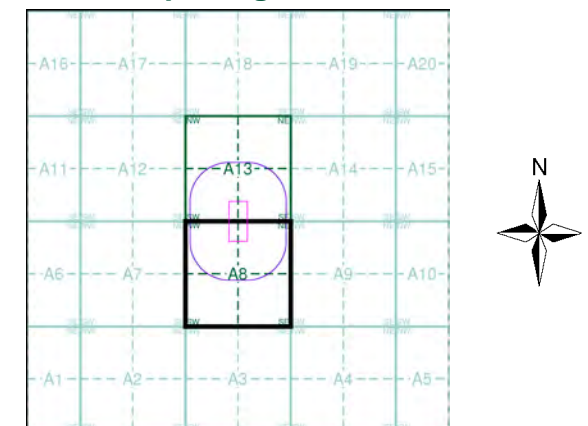
Source map scale - 1:1,250

The SIM cards (Ordnance Survey's 'Survey of Information on Microfilm') are further, minor editions of mapping which were produced and published in between the main editions as an area was updated. They date from 1947 to 1994, and contain detailed information on buildings, roads and land-use. These maps were produced at both 1:2,500 and 1:1,250 scales.

Map Name(s) and Date(s)



Historical Map - Segment A8

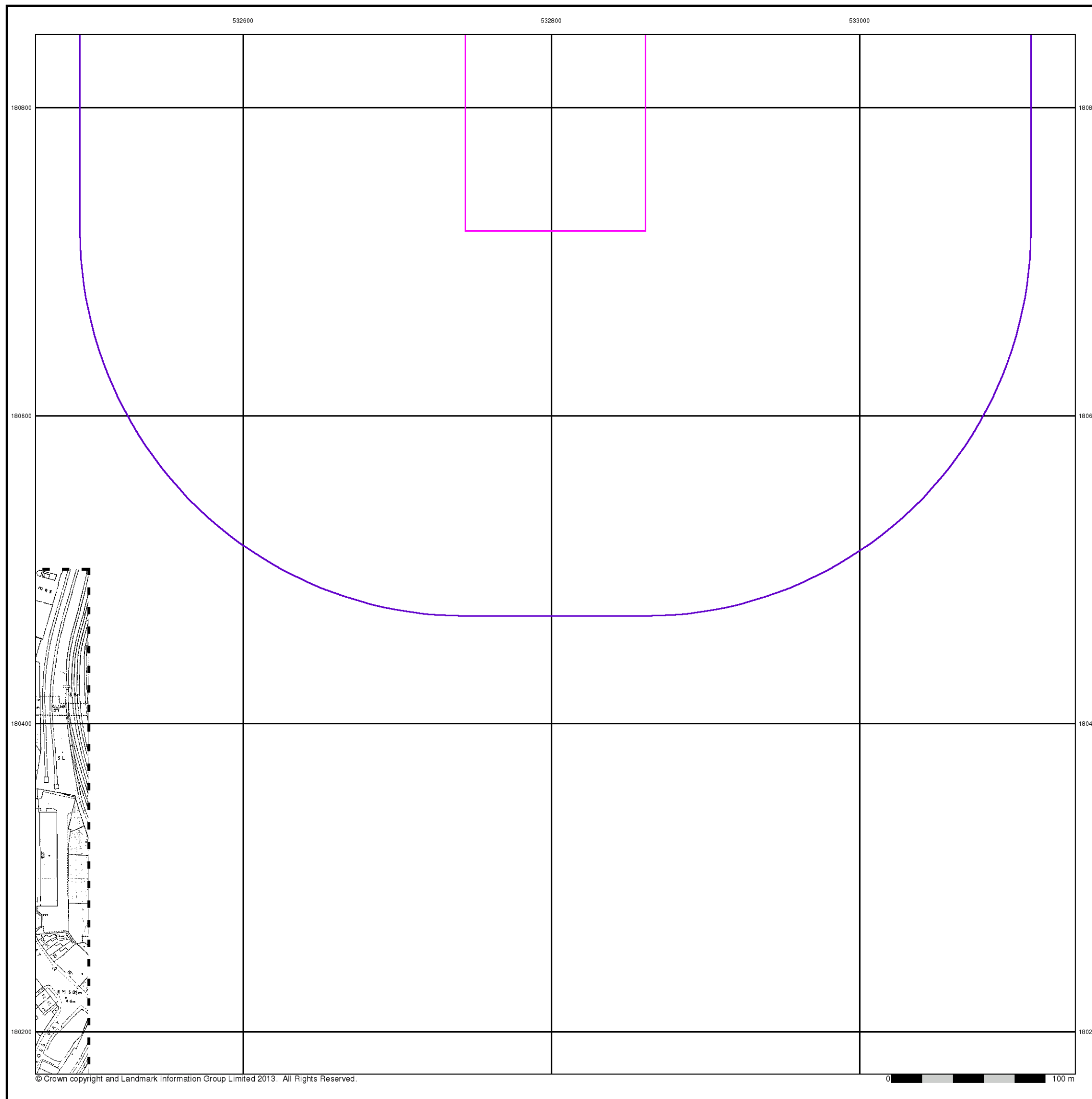


Order Details

Order Number: 49557448_1_1
 Customer Ref: 47067970
 National Grid Reference: 532800, 180850
 Slice: A
 Site Area (Ha): 2.99
 Search Buffer (m): 250

Site Details

Site at 532803,180848



Large-Scale National Grid Data

Published 1991

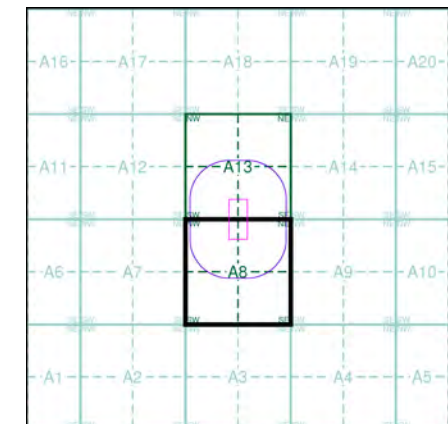
Source map scale - 1:1,250

'Large Scale National Grid Data' superseded SIM cards (Ordnance Survey's 'Survey of Information on Microfilm') in 1992, and continued to be produced until 1999. These maps were the fore-runners of digital mapping and so provide detailed information on houses and roads, but tend to show less topographic features such as vegetation. These maps were produced at both 1:2,500 and 1:1,250 scales.

Map Name(s) and Date(s)

TQ3280NW 1991 1:1,250	TQ3280NE 1991 1:1,250	TQ3380NW 1991 1:1,250
TQ3280SW 1991 1:1,250	TQ3280SE 1991 1:1,250	TQ3380SW 1991 1:1,250

Historical Map - Segment A8

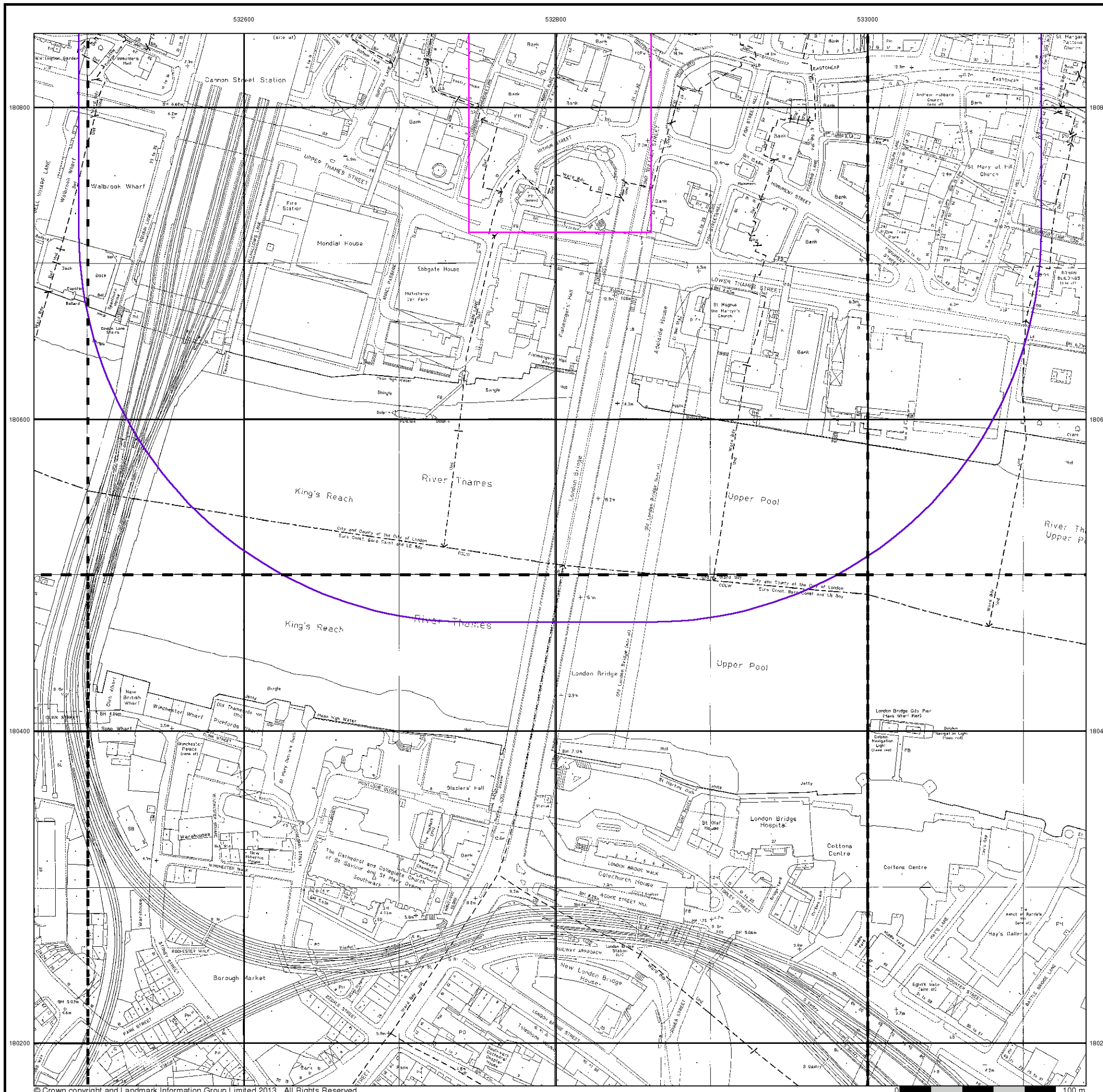


Order Details

Order Number: 49557448_1_1
 Customer Ref: 47067970
 National Grid Reference: 532800, 180850
 Slice: A
 Site Area (Ha): 2.99
 Search Buffer (m): 250

Site Details

Site at 532803,180848



Large-Scale National Grid Data

Published 1991 - 1993

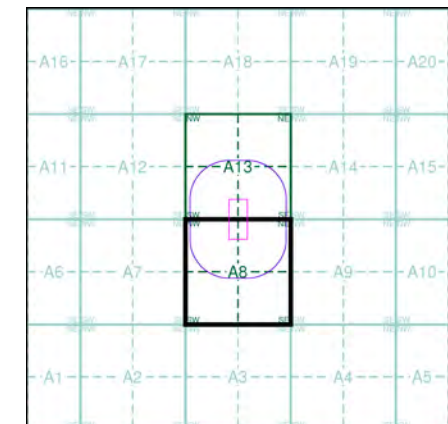
Source map scale - 1:1,250

'Large Scale National Grid Data' superseded SIM cards (Ordnance Survey's 'Survey of Information on Microfilm') in 1992, and continued to be produced until 1999. These maps were the fore-runners of digital mapping and so provide detailed information on houses and roads, but tend to show less topographic features such as vegetation. These maps were produced at both 1:2,500 and 1:1,250 scales.

Map Name(s) and Date(s)

TQ3280NW 1991 1:1,250	TQ3280NE 1991 1:1,250	TQ3380NW 1991 1:1,250
TQ3280SW 1991 1:1,250	TQ3280SE 1993 1:1,250	TQ3380SW 1993 1:1,250

Historical Map - Segment A8

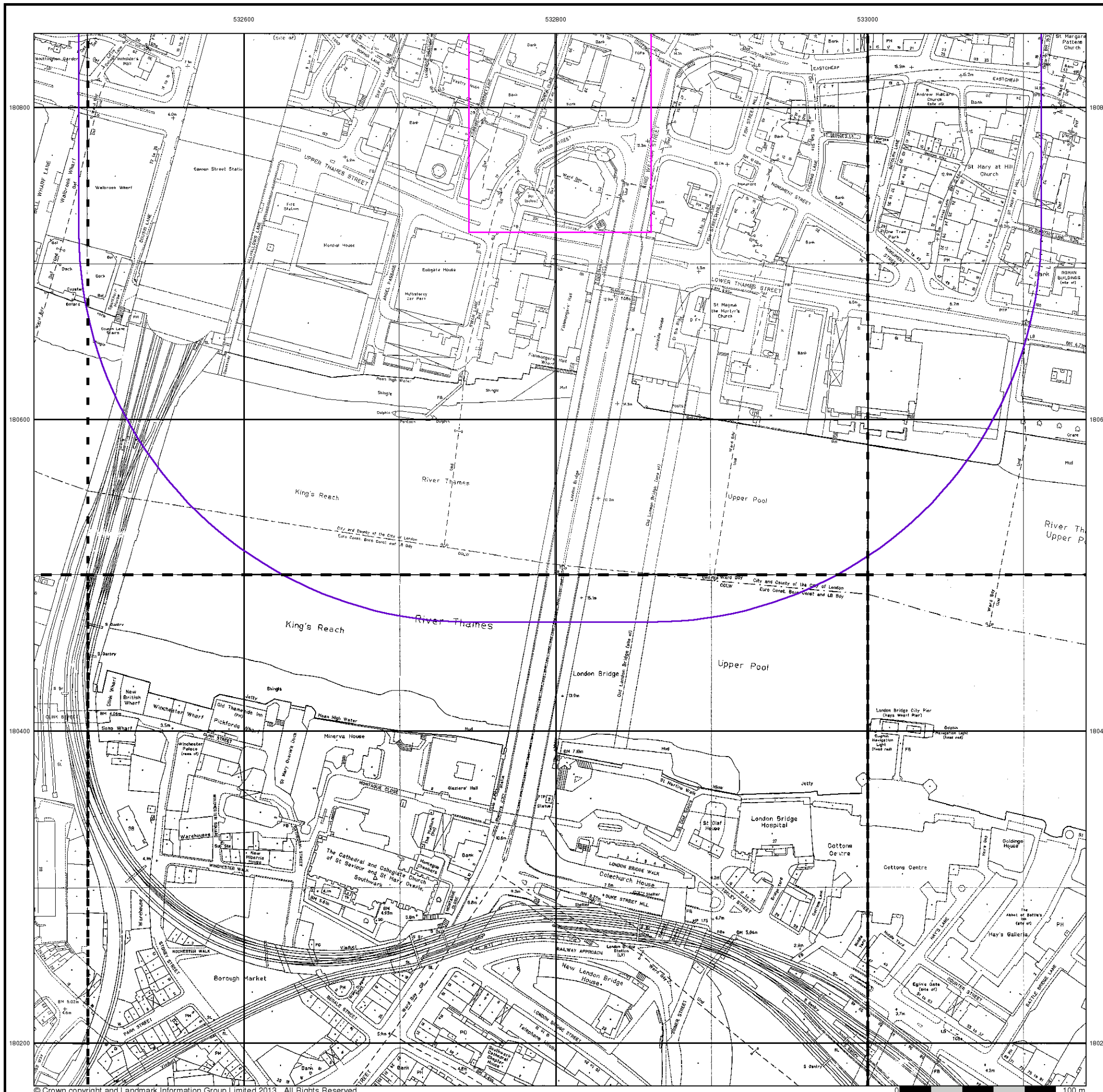


Order Details

Order Number: 49557448_1_1
 Customer Ref: 47067970
 National Grid Reference: 532800, 180850
 Slice: A
 Site Area (Ha): 2.99
 Search Buffer (m): 250

Site Details

Site at 532803,180848



Large-Scale National Grid Data

Published 1992 - 1994

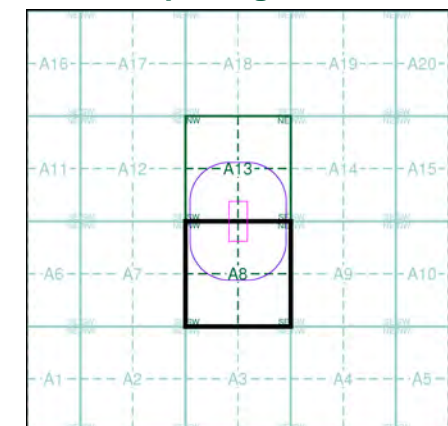
Source map scale - 1:1,250

'Large Scale National Grid Data' superseded SIM cards (Ordnance Survey's 'Survey of Information on Microfilm') in 1992, and continued to be produced until 1999. These maps were the fore-runners of digital mapping and so provide detailed information on houses and roads, but tend to show less topographic features such as vegetation. These maps were produced at both 1:2,500 and 1:1,250 scales.

Map Name(s) and Date(s)

TQ3280NW 1992 1:1,250	TQ3280NE 1993 1:1,250	TQ3380NW 1992 1:1,250
TQ3280SW 1992 1:1,250	TQ3280SE 1994 1:1,250	

Historical Map - Segment A8

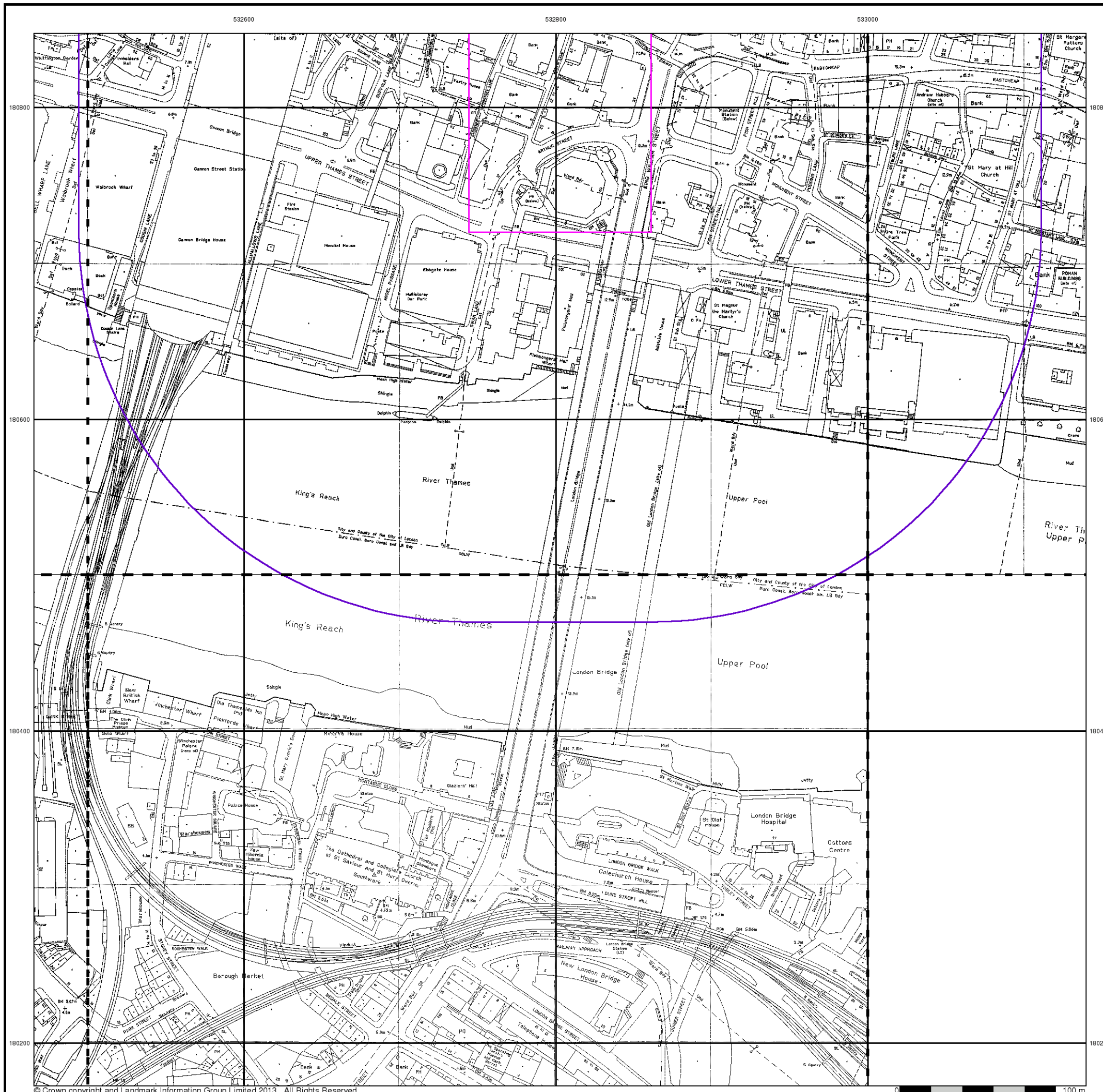


Order Details

Order Number: 49557448_1_1
 Customer Ref: 47067970
 National Grid Reference: 532800, 180850
 Slice: A
 Site Area (Ha): 2.99
 Search Buffer (m): 250

Site Details

Site at 532803,180848



Large-Scale National Grid Data

Published 1993

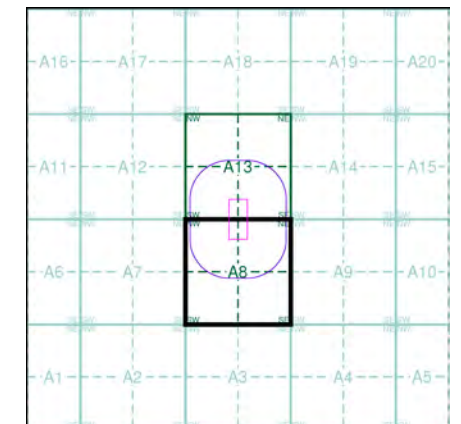
Source map scale - 1:1,250

'Large Scale National Grid Data' superseded SIM cards (Ordnance Survey's 'Survey of Information on Microfilm') in 1992, and continued to be produced until 1999. These maps were the fore-runners of digital mapping and so provide detailed information on houses and roads, but tend to show less topographic features such as vegetation. These maps were produced at both 1:2,500 and 1:1,250 scales.

Map Name(s) and Date(s)

TQ3280NW 1993 1:1,250	TQ3280NE 1993 1:1,250	TQ3380NW 1993 1:1,250
TQ3280SW 1993 1:1,250		

Historical Map - Segment A8

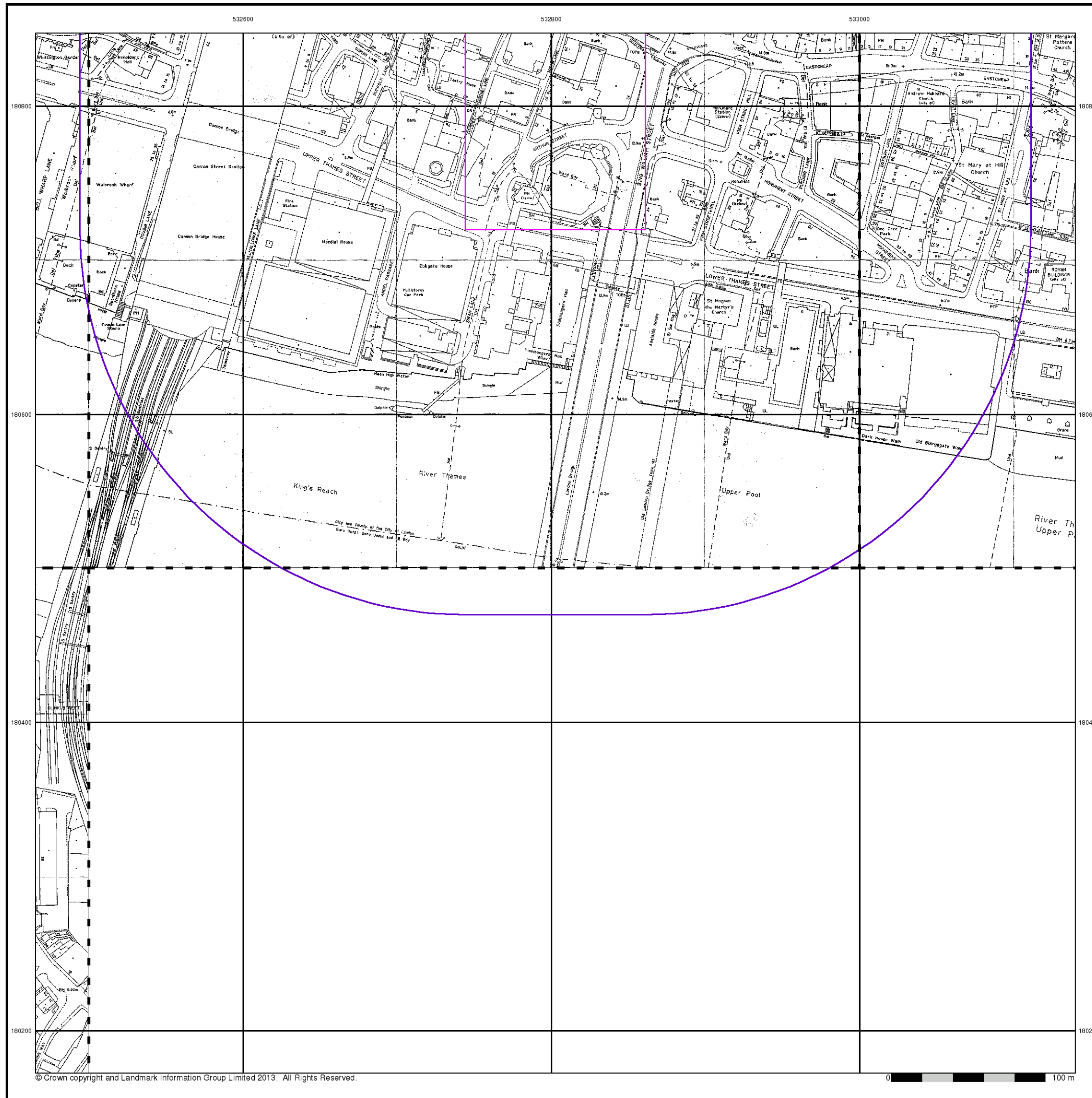


Order Details

Order Number: 49557448_1_1
 Customer Ref: 47067970
 National Grid Reference: 532800, 180850
 Slice: A
 Site Area (Ha): 2.99
 Search Buffer (m): 250

Site Details

Site at 532803,180848



Order Details:

Order Number: 49557448

Customer Ref: 47067970

National Grid Reference: 532800

180850

Slice:

Site Area (Ha): 2.99

Search Buffer (m): 1000

Site Details:

Site at 532803

180848

File Name	Map Series Name	Published Dates	Source Scale
49557448_1_A8_County_Series_2500_lon-2500_ep1_89682400.gif	London	1878-1880	1:2,500
49557448_1_A8_County_Series_2500_ep5-2500_c7_89682430.gif	Ordnance Survey Plan	1966	1:2,500
49557448_1_A13_County_Series_2500_ep5-2500_a5_89682432.gif	Ordnance Survey Plan	1953-1954	1:2,500
49557448_1_A13_County_Series_2500_ep5-2500_b6_89682434.gif	Ordnance Survey Plan	1958-1966	1:2,500
49557448_1_A13_County_Series_2500_lon-2500_ep3_89682440.gif	London	1916	1:2,500
49557448_1_A8_County_Series_2500_ep5-2500_a5_89682456.gif	Ordnance Survey Plan	1953	1:2,500
49557448_1_A8_County_Series_2500_ep5-2500_b6_89682458.gif	Ordnance Survey Plan	1958-1966	1:2,500
49557448_1_A8_County_Series_2500_lon-2500_ep3_89682484.gif	London	1916	1:2,500
49557448_1_A8_County_Series_2500_lon-2500_ep2_89682486.gif	London	1896	1:2,500
49557448_1_A13_County_Series_2500_lon-2500_ep2_89682488.gif	London	1896	1:2,500
49557448_1_A13_County_Series_2500_ep5-2500_c7_89682490.gif	Ordnance Survey Plan	1966	1:2,500
49557448_1_A13_County_Series_2500_lon-2500_ep1_89682508.gif	London	1878-1880	1:2,500
49557448_1_A8_County_Series_1250_ep5-1250_d8_89682402.gif	Ordnance Survey Plan	1983	1:1,250
49557448_1_A13_County_Series_1250_ep5-1250_b6_89682404.gif	Ordnance Survey Plan	1957-1963	1:1,250
49557448_1_A8_County_Series_1250_ep5-1250_a5_89682414.gif	Ordnance Survey Plan	1952	1:1,250
49557448_1_A8_County_Series_1250_ep5-1250_b6_89682416.gif	Ordnance Survey Plan	1957-1963	1:1,250
49557448_1_A13_County_Series_1250_ep5-1250_d8_89682442.gif	Ordnance Survey Plan	1982-1989	1:1,250
49557448_1_A13_County_Series_1250_ep5-1250_c7_89682474.gif	Ordnance Survey Plan	1968-1975	1:1,250
49557448_1_A8_County_Series_1250_ep5-1250_c7_89682510.gif	Ordnance Survey Plan	1970-1975	1:1,250
49557448_1_A13_County_Series_1250_ep5-1250_a5_89682512.gif	Ordnance Survey Plan	1952-1953	1:1,250
49557448_1_A13_HAP_1250_apm-1250_A_89682424.gif	Historical Aerial Photography	1946-1947	1:1,250
49557448_1_A8_HAP_1250_apm-1250_A_89682466.gif	Historical Aerial Photography	1947	1:1,250
49557448_1_A13_SIM_2500_sm-2500_1_89682418.gif	Additional SIMs	1953	1:2,500

49557448_1_A8_SIM_2500_sm-2500_1_89682444.gif	Additional SIMs		1953 1:2,500
49557448_1_A13_SIM_1250_sm-1250_1_89682420.gif	Additional SIMs	1957-1982	1:1,250
49557448_1_A13_SIM_1250_sm-1250_3_89682422.gif	Additional SIMs	1982-1989	1:1,250
49557448_1_A8_SIM_1250_sm-1250_1_89682436.gif	Additional SIMs	1952-1983	1:1,250
49557448_1_A8_SIM_1250_sm-1250_2_89682446.gif	Additional SIMs	1982-1990	1:1,250
49557448_1_A8_SIM_1250_sm-1250_3_89682448.gif	Additional SIMs	1987-1988	1:1,250
49557448_1_A8_SIM_1250_sm-1250_4_89682476.gif	Additional SIMs		1990 1:1,250
49557448_1_A13_SIM_1250_sm-1250_2_89682492.gif	Additional SIMs	1968-1989	1:1,250
49557448_1_A13_SIM_1250_sm-1250_4_89682494.gif	Additional SIMs		1990 1:1,250
49557448_1_A8_SUSI_1250_su-1250_a5_89682460.gif	Supply of Unpublished Survey Information		1976 1:1,250
49557448_1_A13_SUSI_1250_su-1250_a5_89682496.gif	Supply of Unpublished Survey Information	1974-1976	1:1,250
49557448_1_A13_SUSI_1250_su-1250_b6_89682514.gif	Supply of Unpublished Survey Information		1976 1:1,250
49557448_1_A8_Superplan_1250_sp-1250_2_89682406.gif	Large-Scale National Grid Data	1991-1993	1:1,250
49557448_1_A13_Superplan_1250_sp-1250_2_89682408.gif	Large-Scale National Grid Data	1991-1992	1:1,250
49557448_1_A13_Superplan_1250_sp-1250_3_89682438.gif	Large-Scale National Grid Data	1992-1994	1:1,250
49557448_1_A13_Superplan_1250_sp-1250_1_89682462.gif	Large-Scale National Grid Data		1991 1:1,250
49557448_1_A8_Superplan_1250_sp-1250_3_89682478.gif	Large-Scale National Grid Data	1992-1994	1:1,250
49557448_1_A8_Superplan_1250_sp-1250_4_89682498.gif	Large-Scale National Grid Data		1993 1:1,250
49557448_1_A13_Superplan_1250_sp-1250_4_89682500.gif	Large-Scale National Grid Data	1993-1994	1:1,250
49557448_1_A8_Superplan_1250_sp-1250_1_89682516.gif	Large-Scale National Grid Data		1991 1:1,250
49557448_1_A13_Superplan_1250_(1996)_sp-only1996-1250_3_89682468.gif	Large-Scale National Grid Data		1996 1:1,250
49557448_1_A13_Superplan_1250_(1996)_sp-only1996-1250_4_89682504.gif	Large-Scale National Grid Data		1996 1:1,250

Historical Mapping Legends

Ordnance Survey County Series and Ordnance Survey Plan 1:2,500

Quarry **Gravel Pit** **Sand Pit**
Clay Pit **Shingle** **Refuse Heap**
Sloping Masonry **Flat Rock**
Marsh **Reeds** **Osiers**
Rough Pasture **Furze** **Wood**
Mixed Wood **Brushwood** **Orchard**
Fir **Ford** **Stepping Stones**
Ferry **Waterfall** **Lock**
Trig. Station **Altitude at Trig. Station**
B.M. 325.9 **Bench Mark** **Surface Level**
Arrow denotes flow of water **Antiquities (site of)**
Cutting **Embankment**
Railway crossing Road **Level Crossing** **Road crossing Railway**
Railway crossing River or Canal **Road over single stream** **Road over River or Canal**
County Boundary (Geographical)
County & Civil Parish Boundary
Administrative County & Civil Parish Boundary
County Borough Boundary (England)
Co. Boro. Bdy.
County Burgh Boundary (Scotland)
Boundary Post or Stone **Police Call Box**
B.R. **Bridle Road** **P** **Pump**
E.P. **Electricity Pylon** **S.P.** **Signal Post**
F.B. **Foot Bridge** **Sl.** **Sluice**
F.P. **Foot Path** **Sp.** **Spring**
G.P. **Guide Post or Board** **T.C.B.** **Telephone Call Box**
M.S. **Mile Stone** **Tr.** **Trough**
M.P. M.R. **Mooring Post or Ring** **W** **Well**

Ordnance Survey Plan, Additional SIMs and Supply of Unpublished Survey Information 1:2,500 and 1:1,250

Inactive Quarry, Chalk Pit or Clay Pit **Active Quarry, Chalk Pit or Clay Pit**
Rock **Boulders**
Cliff **Slopes** **Top**
Roofed Building **Glazed Roof Building**
Sloping Masonry **Archway**
Non-Coniferous Tree (surveyed) **Coniferous Tree (surveyed)**
Non-Coniferous Trees (not surveyed) **Coniferous Trees (not surveyed)**
Orchard Tree **Scrub** **Bracken**
Coppice, Osier **Reeds** **Marsh, Saltings**
Rough Grassland **Heath** **Culvert**
Direction of water flow **Bench Mark** **Antiquity (site of)**
Cave Entrance **Triangulation Station** **Electricity Pylon**
Electricity Transmission Line
County Boundary (Geographical)
County & Civil Parish Boundary
Civil Parish Boundary
Admin. County or County Bor. Boundary
London Borough Boundary
Symbol marking point where boundary mereing changes
BH **Beer House** **P** **Pillar, Pole or Post**
BP, BS **Boundary Post or Stone** **PO** **Post Office**
Cn, C **Capstan, Crane** **PC** **Public Convenience**
Chy **Chimney** **PH** **Public House**
D Fn **Drinking Fountain** **Pp** **Pump**
EI P **Electricity Pillar or Post** **SB, S Br** **Signal Box or Bridge**
FAP **Fire Alarm Pillar** **SP, SL** **Signal Post or Light**
FB **Foot Bridge** **Spr** **Spring**
GP **Guide Post** **Tk** **Tank or Track**
H **Hydrant or Hydraulic** **TCB** **Telephone Call Box**
LC **Level Crossing** **TCP** **Telephone Call Post**
MH **Manhole** **Tr** **Trough**
MP **Mile Post or Mooring Post** **Wr Pt, Wr T** **Water Point, Water Tap**
MS **Mile Stone** **W** **Well**
NTL **Normal Tidal Limit** **Wd Pp** **Wind Pump**

Large-Scale National Grid Data 1:2,500 and 1:1,250

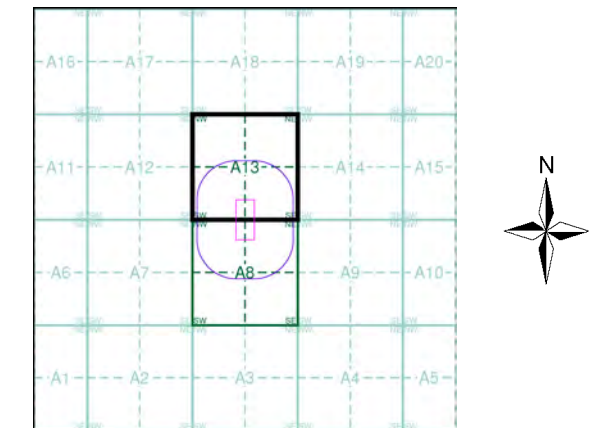
Cliff **Slopes** **Top**
Rock **Rock (scattered)**
Boulders **Boulders (scattered)**
Positioned Boulder **Scree**
Non-Coniferous Tree (surveyed) **Coniferous Tree (surveyed)**
Non-Coniferous Trees (not surveyed) **Coniferous Trees (not surveyed)**
Orchard Tree **Scrub** **Bracken**
Coppice, Osier **Reeds** **Marsh, Saltings**
Rough Grassland **Heath** **Culvert**
Direction of water flow **Triangulation Station** **Antiquity (site of)**
Electricity Transmission Line **Electricity Pylon**
B.M. 231.60m **Bench Mark** **Buildings with Building Seed**
Roofed Building **Glazed Roof Building**
Civil parish/community boundary
District boundary
County boundary
Boundary post/stone
Boundary mereing symbol (note: these always appear in opposed pairs or groups of three)
Bks **Barracks** **P** **Pillar, Pole or Post**
Bty **Battery** **PO** **Post Office**
Cemy **Cemetery** **PC** **Public Convenience**
Chy **Chimney** **Pp** **Pump**
Cis **Cistern** **Ppg Sta** **Pumping Station**
Dismtd Rly **Dismantled Railway** **PW** **Place of Worship**
EI Gen Sta **Electricity Generating Station** **Sewage Ppg Sta** **Sewage Pumping Station**
EI P **Electricity Pole, Pillar** **SB, S Br** **Signal Box or Bridge**
EI Sub Sta **Electricity Sub Station** **SP, SL** **Signal Post or Light**
FB **Filter Bed** **Spr** **Spring**
Fn / D Fn **Fountain / Drinking Ftn.** **Tk** **Tank or Track**
Gas Gov **Gas Valve Compound** **Tr** **Trough**
GVC **Gas Governor** **Wd Pp** **Wind Pump**
GP **Guide Post** **Wr Pt, Wr T** **Water Point, Water Tap**
MH **Manhole** **Wks** **Works (building or area)**
MP, MS **Mile Post or Mile Stone** **W** **Well**



Historical Mapping & Photography included:

Mapping Type	Scale	Date	Pg
London	1:2,500	1878 - 1880	2
London	1:2,500	1896	3
London	1:2,500	1916	4
Historical Aerial Photography	1:1,250	1946 - 1947	5
Ordnance Survey Plan	1:1,250	1952 - 1953	6
Ordnance Survey Plan	1:2,500	1953 - 1954	7
Additional SIMs	1:2,500	1953	8
Ordnance Survey Plan	1:1,250	1957 - 1963	9
Additional SIMs	1:1,250	1957 - 1982	10
Ordnance Survey Plan	1:2,500	1958 - 1966	11
Ordnance Survey Plan	1:2,500	1966	12
Ordnance Survey Plan	1:1,250	1968 - 1975	13
Additional SIMs	1:1,250	1968 - 1989	14
Supply of Unpublished Survey Information	1:1,250	1974 - 1976	15
Supply of Unpublished Survey Information	1:1,250	1976	16
Ordnance Survey Plan	1:1,250	1982 - 1989	17
Additional SIMs	1:1,250	1982 - 1989	18
Additional SIMs	1:1,250	1990	19
Large-Scale National Grid Data	1:1,250	1991	20
Large-Scale National Grid Data	1:1,250	1991 - 1992	21
Large-Scale National Grid Data	1:1,250	1992 - 1994	22
Large-Scale National Grid Data	1:1,250	1993 - 1994	23
Large-Scale National Grid Data	1:1,250	1996	24
Large-Scale National Grid Data	1:1,250	1996	25

Historical Map - Segment A13



Order Details

Order Number: 49557448_1_1
 Customer Ref: 47067970
 National Grid Reference: 532800, 180850
 Slice: A
 Site Area (Ha): 2.99
 Search Buffer (m): 250

Site Details

Site at 532803,180848



Tel: 0844 844 9952
 Fax: 0844 844 9951
 Web: www.envirocheck.co.uk

532800

532800

533000



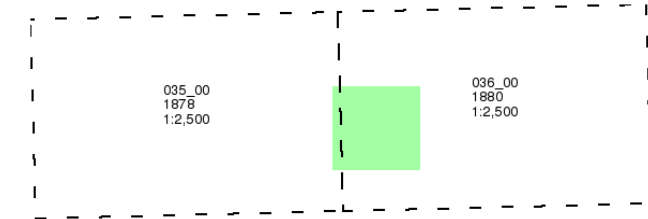
London

Published 1878 - 1880

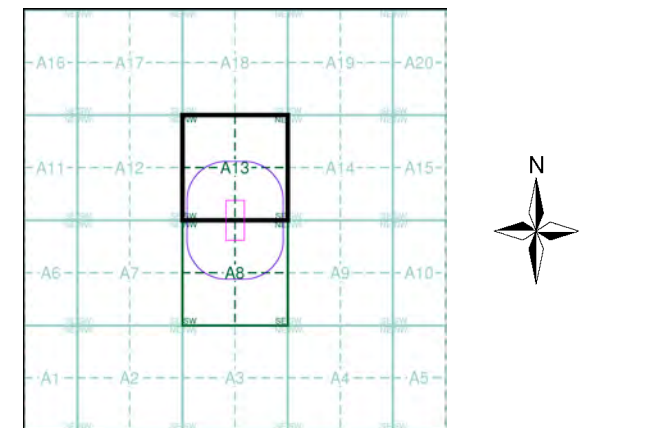
Source map scale - 1:2,500

The historical maps shown were reproduced from maps predominantly held at the scale adopted for England, Wales and Scotland in the 1840's. In 1854 the 1:2,500 scale was adopted for mapping urban areas and by 1896 it covered the whole of what were considered to be the cultivated parts of Great Britain. The published date given below is often some years later than the surveyed date. Before 1938, all OS maps were based on the Cassini Projection, with independent surveys of a single county or group of counties, giving rise to significant inaccuracies in outlying areas.

Map Name(s) and Date(s)



Historical Map - Segment A13



Order Details

Order Number: 49557448_1_1
Customer Ref: 47067970
National Grid Reference: 532800, 180850
Slice: A
Site Area (Ha): 2.99
Search Buffer (m): 250

Site Details

Site at 532803,180848



Tel: 0844 844 9952
Fax: 0844 844 9951
Web: www.envirocheck.co.uk



© Crown copyright and Landmark Information Group Limited 2013. All Rights Reserved. 0 100 m

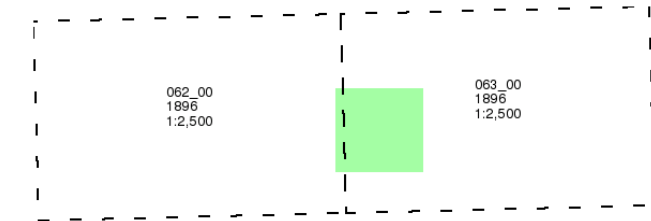
London

Published 1896

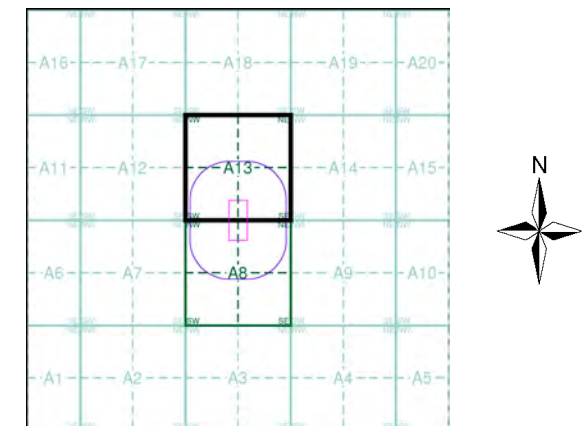
Source map scale - 1:2,500

The historical maps shown were reproduced from maps predominantly held at the scale adopted for England, Wales and Scotland in the 1840's. In 1854 the 1:2,500 scale was adopted for mapping urban areas and by 1896 it covered the whole of what were considered to be the cultivated parts of Great Britain. The published date given below is often some years later than the surveyed date. Before 1938, all OS maps were based on the Cassini Projection, with independent surveys of a single county or group of counties, giving rise to significant inaccuracies in outlying areas.

Map Name(s) and Date(s)



Historical Map - Segment A13

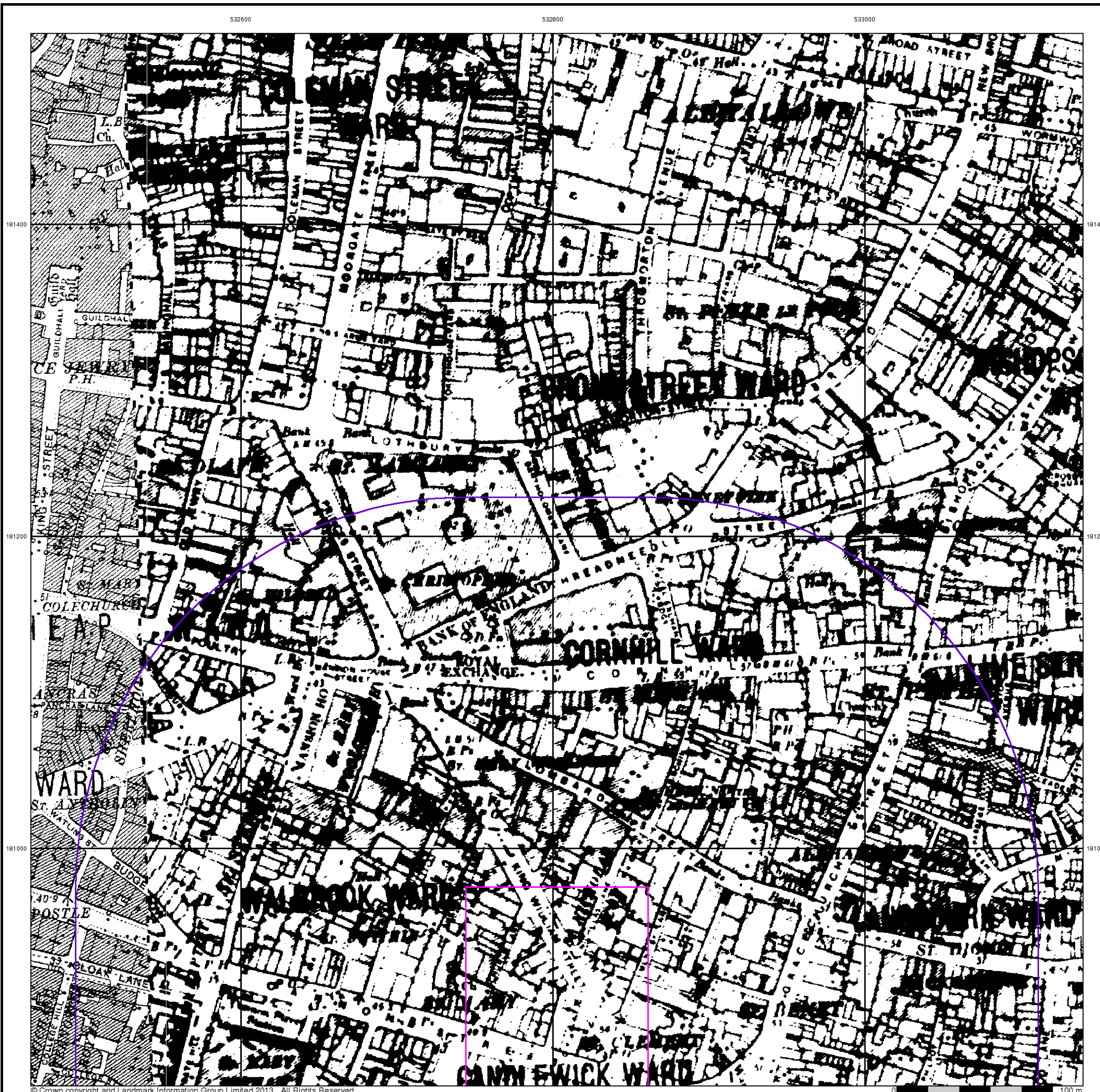


Order Details

Order Number: 49557448_1_1
 Customer Ref: 47067970
 National Grid Reference: 532800, 180850
 Slice: A
 Site Area (Ha): 2.99
 Search Buffer (m): 250

Site Details

Site at 532803,180848



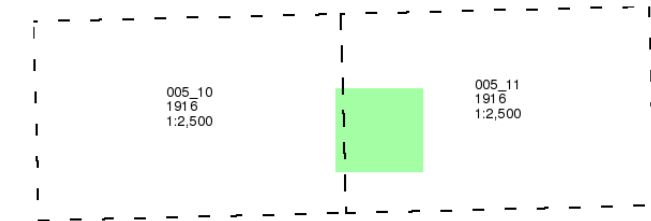
London

Published 1916

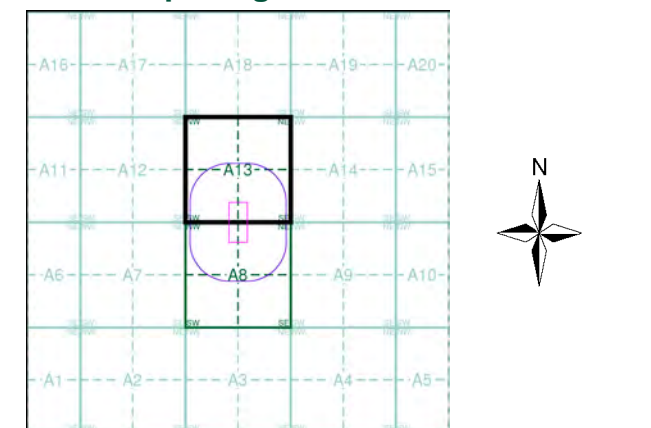
Source map scale - 1:2,500

The historical maps shown were reproduced from maps predominantly held at the scale adopted for England, Wales and Scotland in the 1840's. In 1854 the 1:2,500 scale was adopted for mapping urban areas and by 1896 it covered the whole of what were considered to be the cultivated parts of Great Britain. The published date given below is often some years later than the surveyed date. Before 1938, all OS maps were based on the Cassini Projection, with independent surveys of a single county or group of counties, giving rise to significant inaccuracies in outlying areas.

Map Name(s) and Date(s)



Historical Map - Segment A13

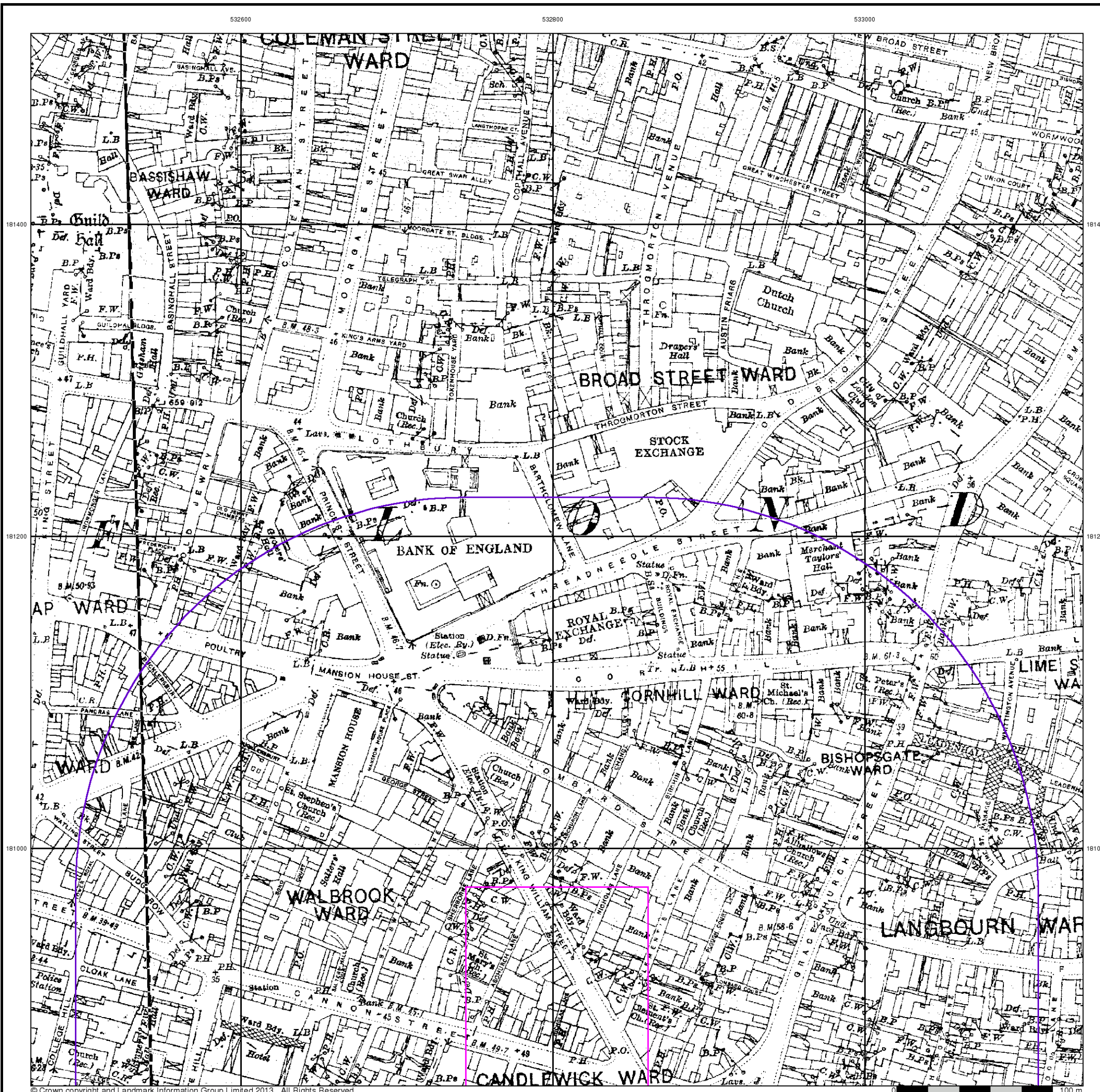


Order Details

Order Number: 49557448_1_1
 Customer Ref: 47067970
 National Grid Reference: 532800, 180850
 Slice: A
 Site Area (Ha): 2.99
 Search Buffer (m): 250

Site Details

Site at 532803,180848



Historical Aerial Photography

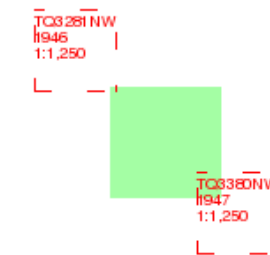
Published 1946 - 1947

Source map scale - 1:1,250

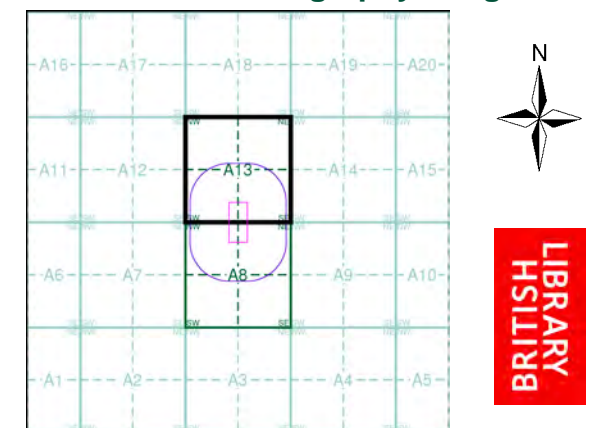
The Historical Aerial Photos were produced by the Ordnance Survey at a scale of 1:1,250 and 1:10,560 from Air Force photography. They were produced between 1944 and 1951 as an interim measure, pending preparation of conventional mapping, due to post war resource shortages. New security measures in the 1950's meant that every photograph was re-checked for potentially unsafe information with security sites replaced by fake fields or clouds. The original editions were withdrawn and only later made available after a period of fifty years although due to the accuracy of the editing, without viewing both revisions it is not easy to spot the edits. Where available Landmark have included both revisions.

© THE BRITISH LIBRARY BOARD. ALL RIGHTS RESERVED. Licence No:8048

Map Name(s) and Date(s)



Historical Aerial Photography - Segment A13

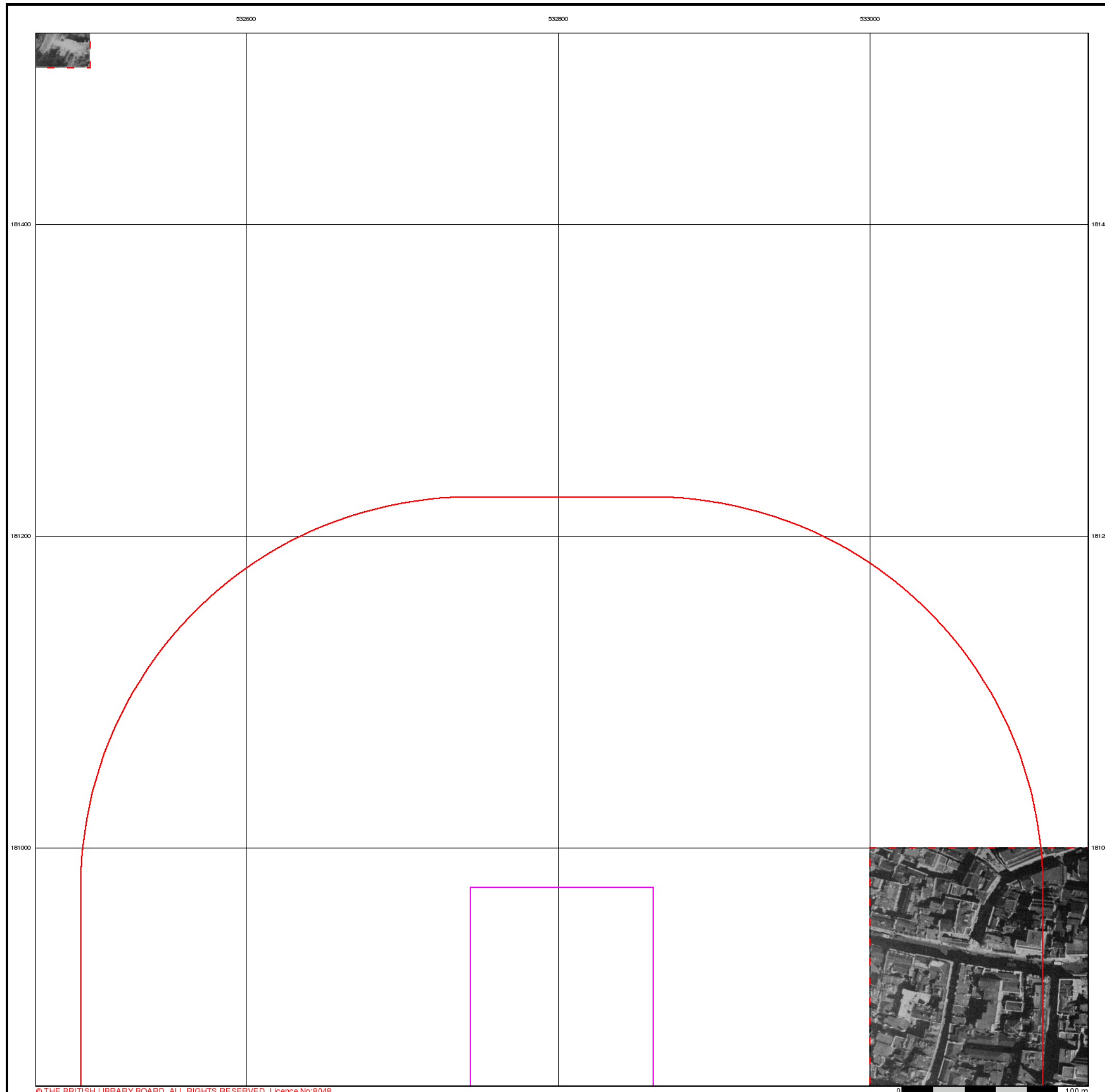


Order Details

Order Number: 49557448_1_1
 Customer Ref: 47067970
 National Grid Reference: 532800, 180850
 Slice: A
 Site Area (Ha): 2.99
 Search Buffer (m): 250

Site Details

Site at 532803,180848



Ordnance Survey Plan

Published 1952 - 1953

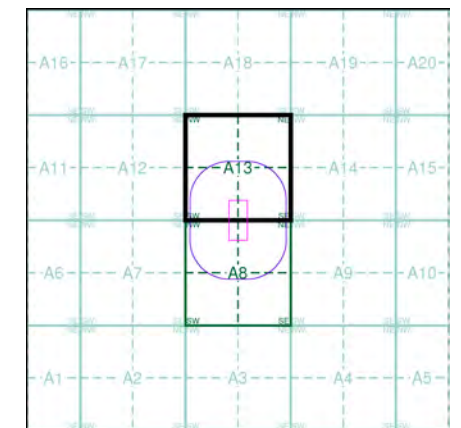
Source map scale - 1:1,250

The historical maps shown were reproduced from maps predominantly held at the scale adopted for England, Wales and Scotland in the 1840's. In 1854 the 1:2,500 scale was adopted for mapping urban areas and by 1896 it covered the whole of what were considered to be the cultivated parts of Great Britain. The published date given below is often some years later than the surveyed date. Before 1938, all OS maps were based on the Cassini Projection, with independent surveys of a single county or group of counties, giving rise to significant inaccuracies in outlying areas.

Map Name(s) and Date(s)

Q3281NW	Q3281NE	Q3381NW
1953	1953	1952
1:1,250	1:1,250	1:1,250
Q3281SW	Q3281SE	Q3381SW
1953	1953	1952
1:1,250	1:1,250	1:1,250
Q3280NW	Q3280NE	Q3380NW
1952	1952	1952
1:1,250	1:1,250	1:1,250

Historical Map - Segment A13

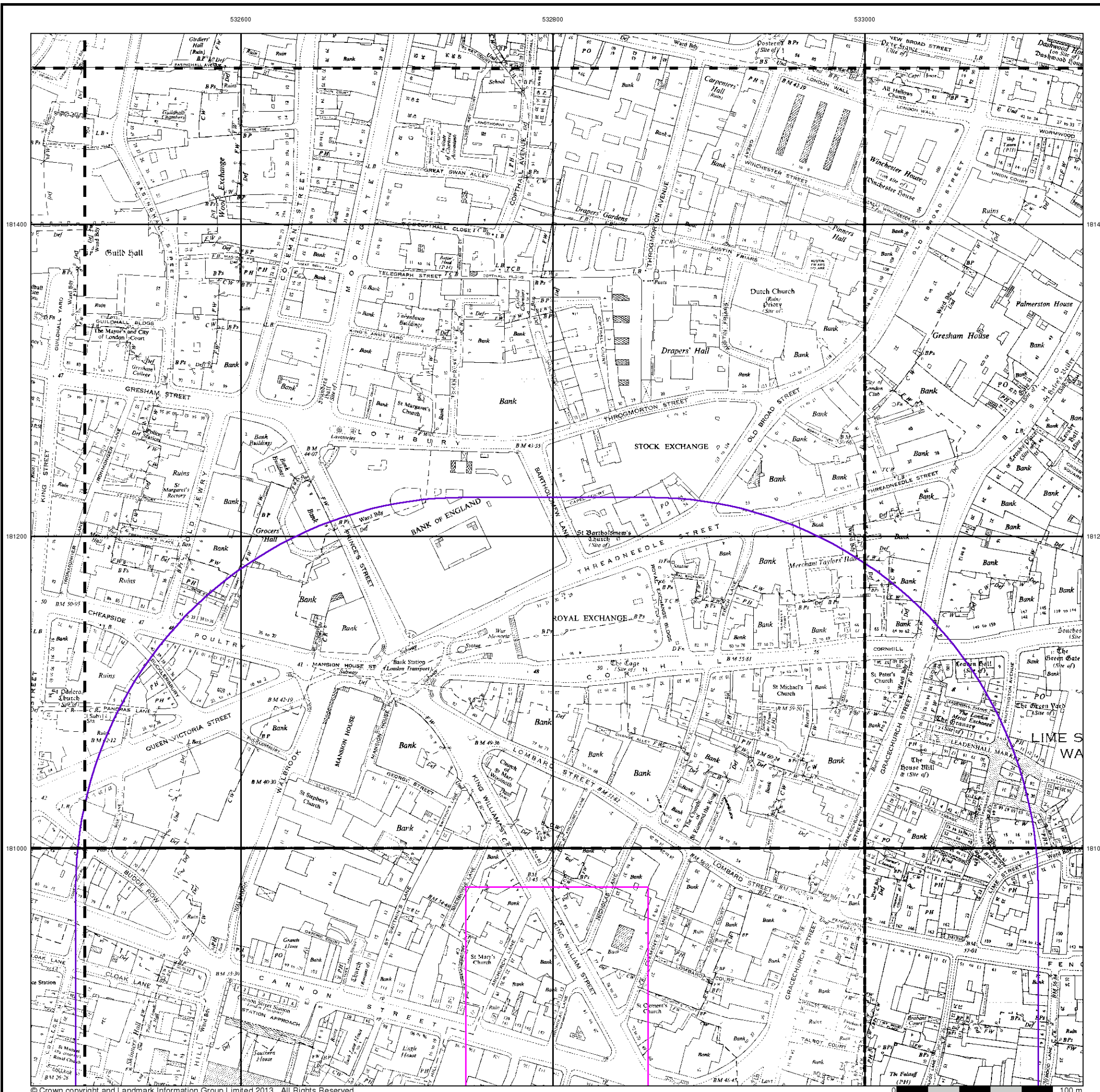


Order Details

Order Number: 49557448_1_1
 Customer Ref: 47067970
 National Grid Reference: 532800, 180850
 Slice: A
 Site Area (Ha): 2.99
 Search Buffer (m): 250

Site Details

Site at 532803,180848





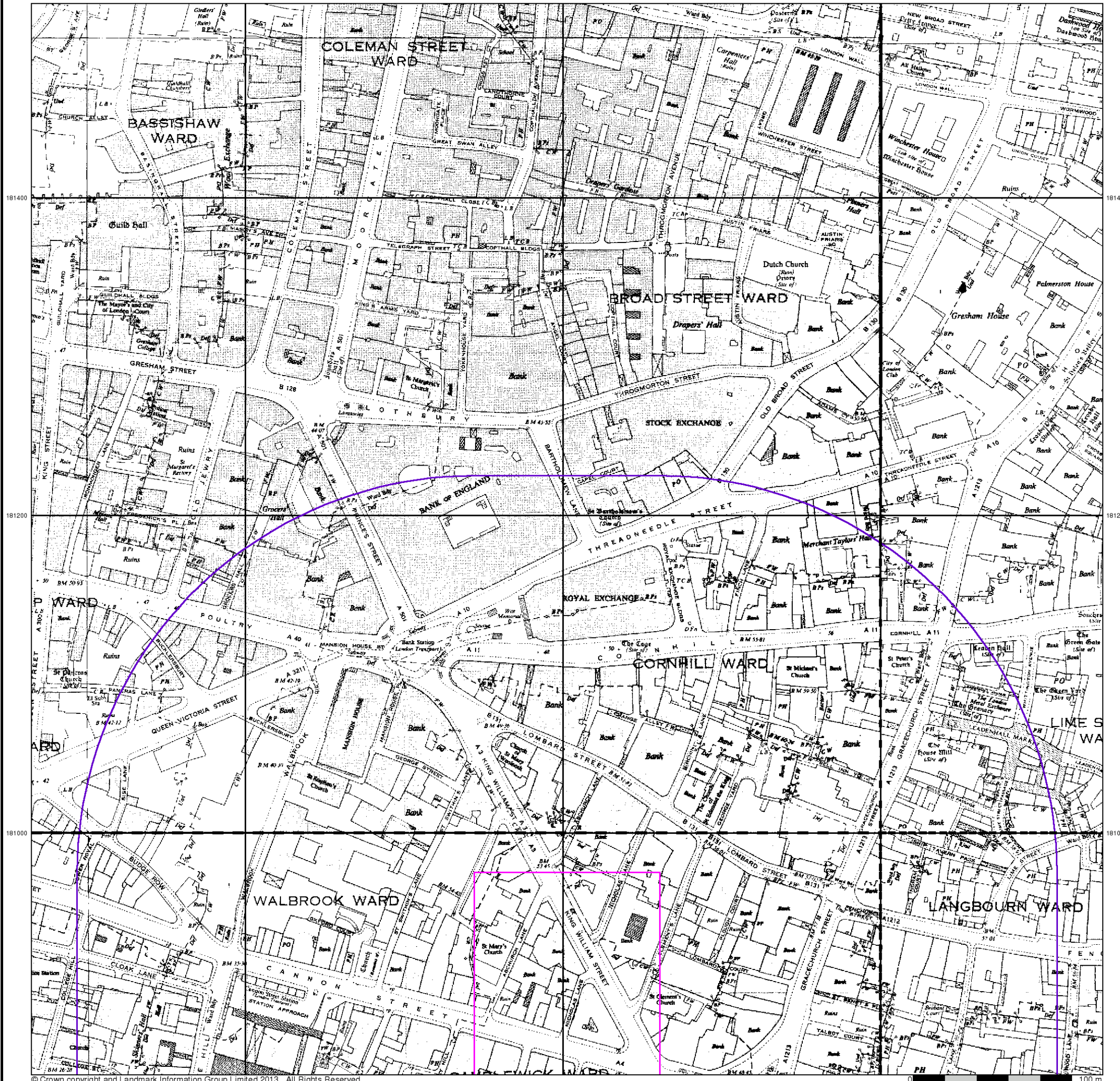
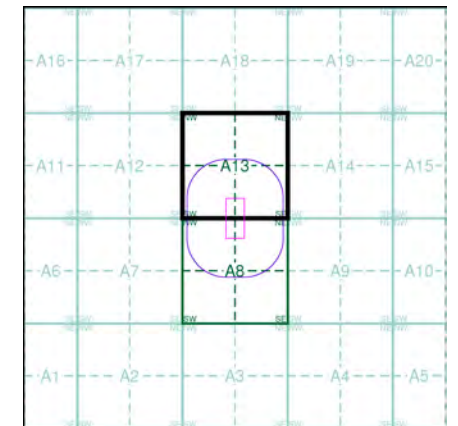
Ordnance Survey Plan
Published 1953 - 1954
Source map scale - 1:2,500

The historical maps shown were reproduced from maps predominantly held at the scale adopted for England, Wales and Scotland in the 1840's. In 1854 the 1:2,500 scale was adopted for mapping urban areas and by 1896 it covered the whole of what were considered to be the cultivated parts of Great Britain. The published date given below is often some years later than the surveyed date. Before 1938, all OS maps were based on the Cassini Projection, with independent surveys of a single county or group of counties, giving rise to significant inaccuracies in outlying areas.

Map Name(s) and Date(s)

TQ3281 1954 12,500	TQ3381 1953 12,500
TQ3280 1953 12,500	TQ3380 1953 12,500

Historical Map - Segment A13



Order Details

Order Number: 49557448_1_1
 Customer Ref: 47067970
 National Grid Reference: 532800, 180850
 Slice: A
 Site Area (Ha): 2.99
 Search Buffer (m): 250

Site Details

Site at 532803,180848



Tel: 0844 844 9952
 Fax: 0844 844 9951
 Web: www.envirocheck.co.uk

532800

532800

533000

181400

181400

181200

181200

181000

181000



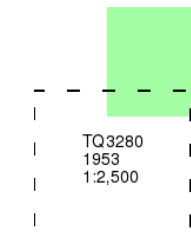
Additional SIMs

Published 1953

Source map scale - 1:2,500

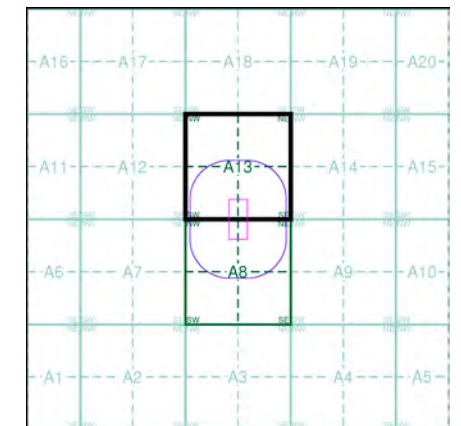
The SIM cards (Ordnance Survey's 'Survey of Information on Microfilm') are further, minor editions of mapping which were produced and published in between the main editions as an area was updated. They date from 1947 to 1994, and contain detailed information on buildings, roads and land-use. These maps were produced at both 1:2,500 and 1:1,250 scales.

Map Name(s) and Date(s)



TQ3280
1953
1:2,500

Historical Map - Segment A13



Order Details

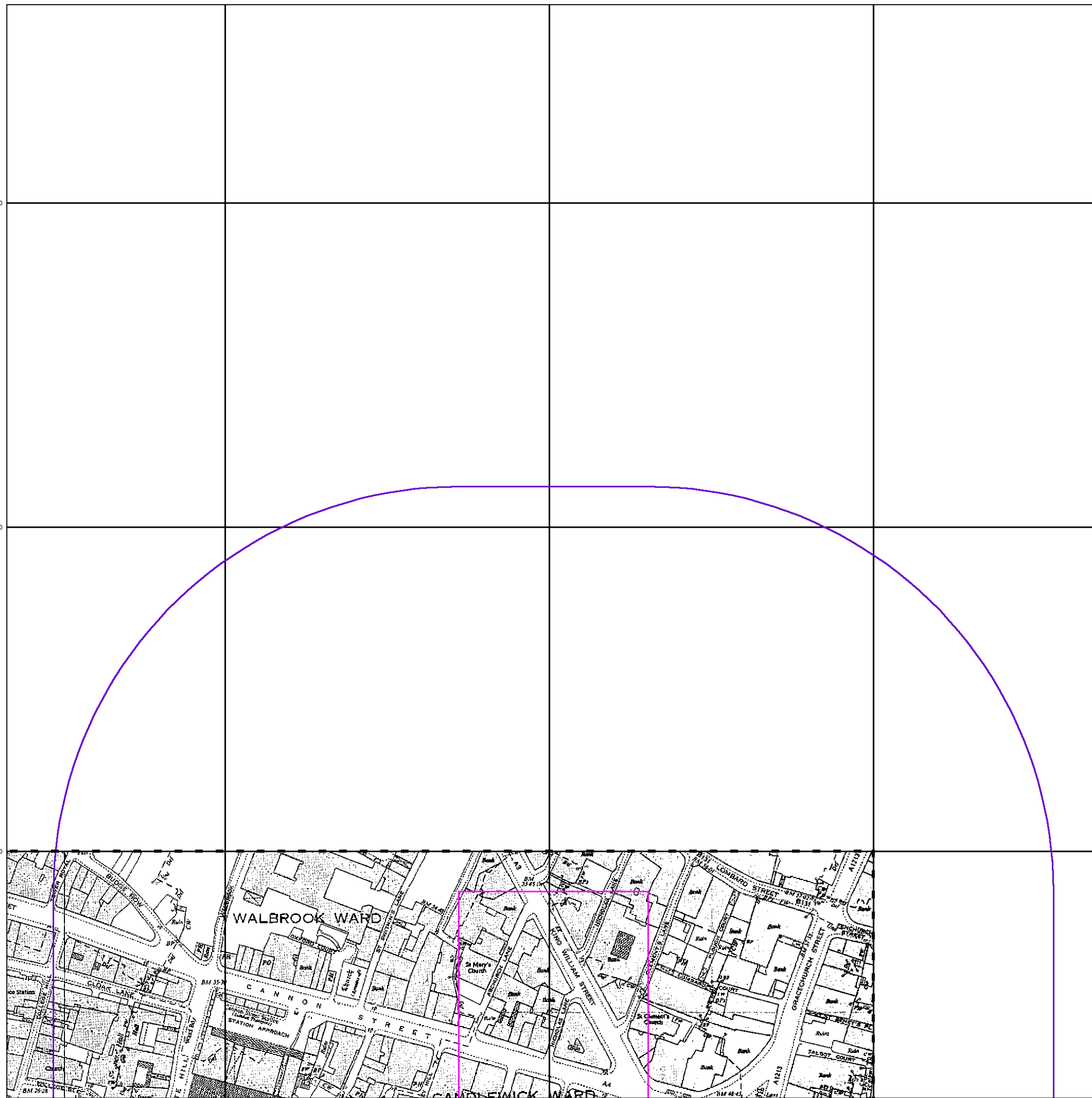
Order Number: 49557448_1_1
Customer Ref: 47067970
National Grid Reference: 532800, 180850
Slice: A
Site Area (Ha): 2.99
Search Buffer (m): 250

Site Details

Site at 532803,180848



Tel: 0844 844 9952
Fax: 0844 844 9951
Web: www.envirocheck.co.uk



© Crown copyright and Landmark Information Group Limited 2013. All Rights Reserved.





Ordnance Survey Plan

Published 1957 - 1963

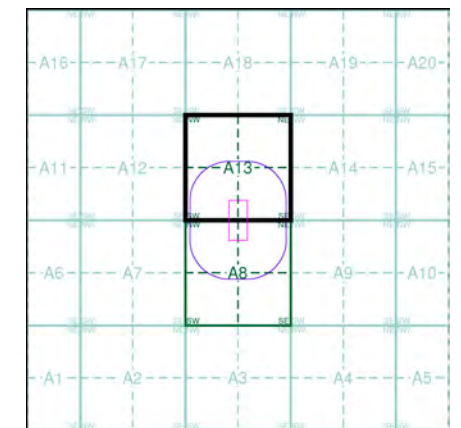
Source map scale - 1:1,250

The historical maps shown were reproduced from maps predominantly held at the scale adopted for England, Wales and Scotland in the 1840's. In 1854 the 1:2,500 scale was adopted for mapping urban areas and by 1896 it covered the whole of what were considered to be the cultivated parts of Great Britain. The published date given below is often some years later than the surveyed date. Before 1938, all OS maps were based on the Cassini Projection, with independent surveys of a single county or group of counties, giving rise to significant inaccuracies in outlying areas.

Map Name(s) and Date(s)

Q3281NW	Q3281NE	Q3381NW
1963	1960	1963
1:1,250	1:1,250	1:1,250
Q3281SW	Q3281SE	Q3381SW
1958	1962	1959
1:1,250	1:1,250	1:1,250
Q3280NW	Q3280NE	Q3380NW
1963	1963	1957
1:1,250	1:1,250	1:1,250

Historical Map - Segment A13



Order Details

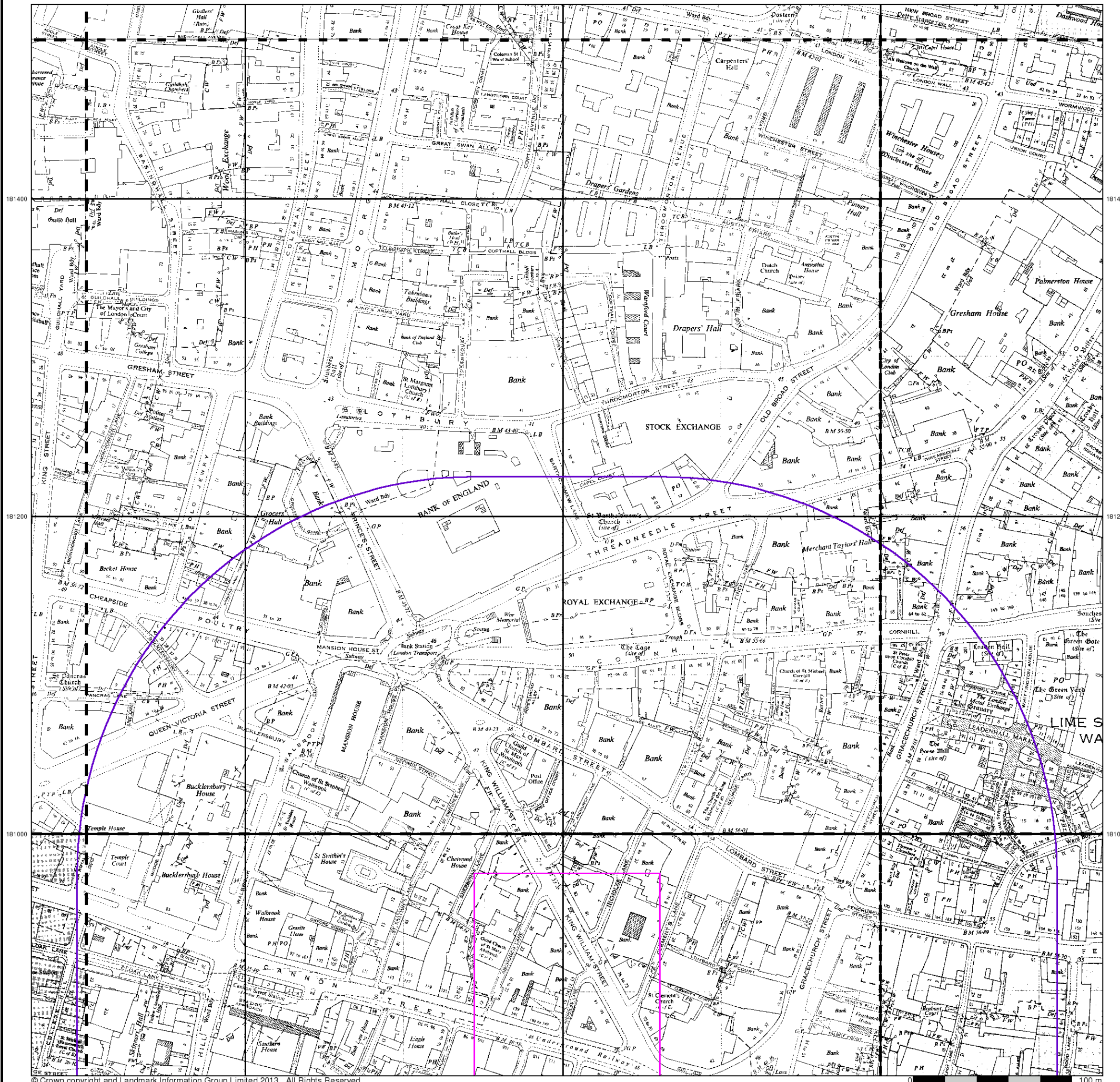
Order Number: 4957448_1_1
 Customer Ref: 47067970
 National Grid Reference: 532800, 180850
 Slice: A
 Site Area (Ha): 2.99
 Search Buffer (m): 250

Site Details

Site at 532803,180848



Tel: 0844 844 9952
 Fax: 0844 844 9951
 Web: www.envirocheck.co.uk



532800

532800

533000



Additional SIMs

Published 1957 - 1982

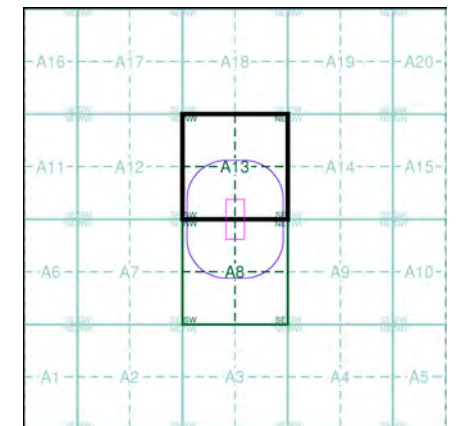
Source map scale - 1:1,250

The SIM cards (Ordnance Survey's 'Survey of Information on Microfilm') are further, minor editions of mapping which were produced and published in between the main editions as an area was updated. They date from 1947 to 1994, and contain detailed information on buildings, roads and land-use. These maps were produced at both 1:2,500 and 1:1,250 scales.

Map Name(s) and Date(s)

Q3281NW	Q3281NE	Q3381NW
1978	1980	1982
1:1,250	1:1,250	1:1,250
Q3281SW	Q3281SE	Q3381SW
1958	1982	1978
1:1,250	1:1,250	1:1,250
Q3280NW	Q3280NE	Q3380NW
1972	1972	1957
1:1,250	1:1,250	1:1,250

Historical Map - Segment A13



Order Details

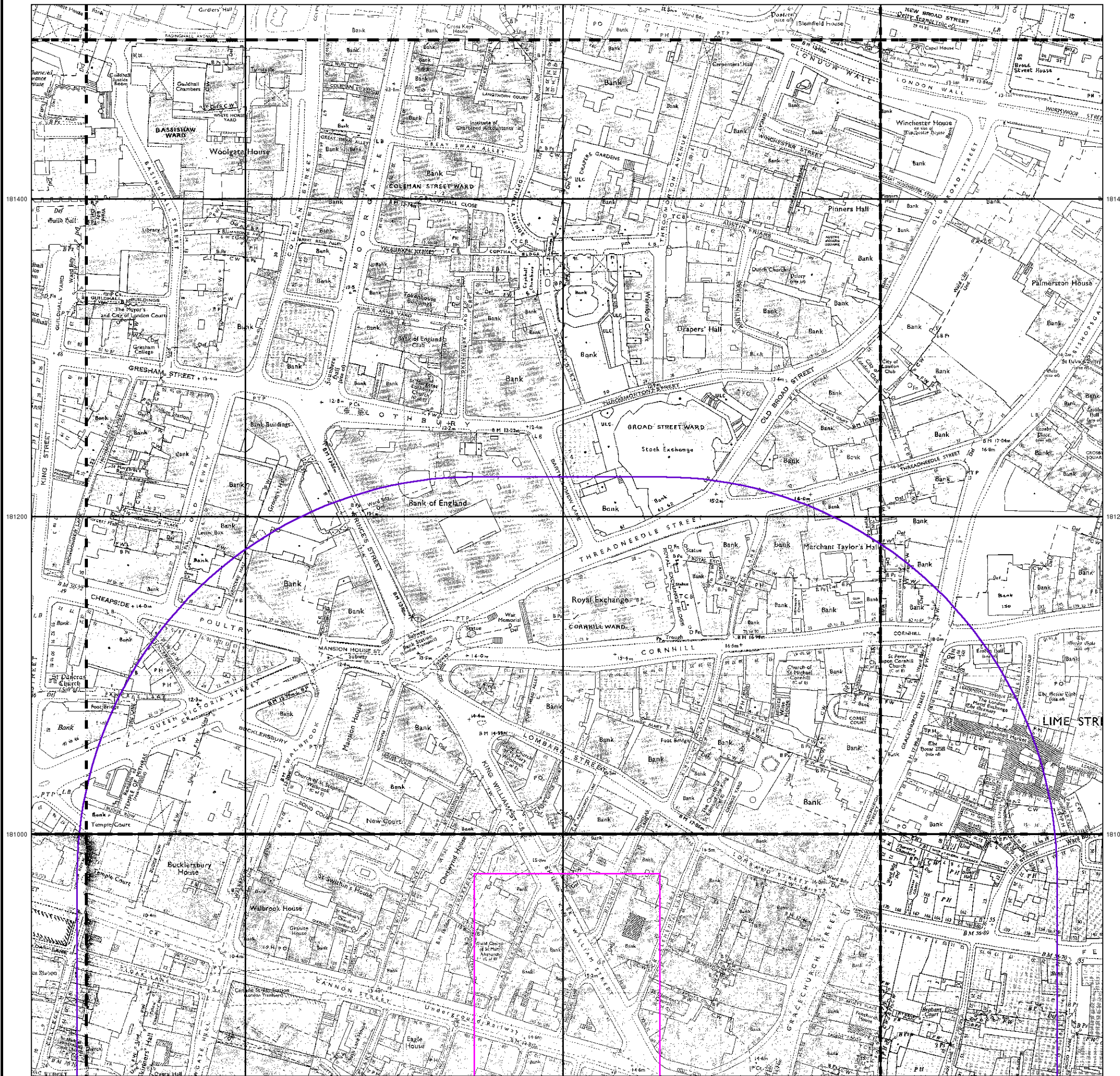
Order Number: 49557448_1_1
 Customer Ref: 47067970
 National Grid Reference: 532800, 180850
 Slice: A
 Site Area (Ha): 2.99
 Search Buffer (m): 250

Site Details

Site at 532803,180848



Tel: 0844 844 9952
 Fax: 0844 844 9951
 Web: www.envirocheck.co.uk





Ordnance Survey Plan

Published 1958 - 1966

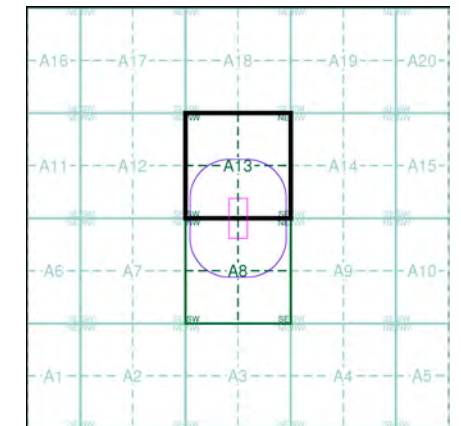
Source map scale - 1:2,500

The historical maps shown were reproduced from maps predominantly held at the scale adopted for England, Wales and Scotland in the 1840's. In 1854 the 1:2,500 scale was adopted for mapping urban areas and by 1896 it covered the whole of what were considered to be the cultivated parts of Great Britain. The published date given below is often some years later than the surveyed date. Before 1938, all OS maps were based on the Cassini Projection, with independent surveys of a single county or group of counties, giving rise to significant inaccuracies in outlying areas.

Map Name(s) and Date(s)

TQ3281 1965 12,500	TQ3381 1965 12,500
TQ3280 1966 12,500	TQ3380 1958 12,500

Historical Map - Segment A13



Order Details

Order Number: 49557448_1_1
 Customer Ref: 47067970
 National Grid Reference: 532800, 180850
 Slice: A
 Site Area (Ha): 2.99
 Search Buffer (m): 250

Site Details

Site at 532803,180848



Tel: 0844 844 9952
 Fax: 0844 844 9951
 Web: www.envirocheck.co.uk



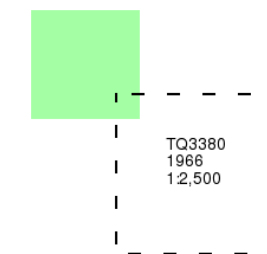
Ordnance Survey Plan

Published 1966

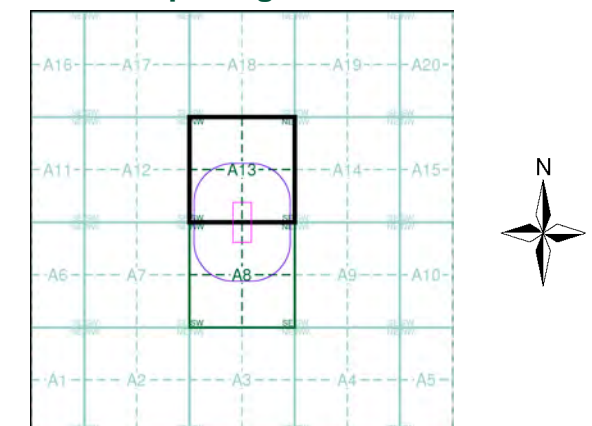
Source map scale - 1:2,500

The historical maps shown were reproduced from maps predominantly held at the scale adopted for England, Wales and Scotland in the 1840's. In 1854 the 1:2,500 scale was adopted for mapping urban areas and by 1896 it covered the whole of what were considered to be the cultivated parts of Great Britain. The published date given below is often some years later than the surveyed date. Before 1938, all OS maps were based on the Cassini Projection, with independent surveys of a single county or group of counties, giving rise to significant inaccuracies in outlying areas.

Map Name(s) and Date(s)



Historical Map - Segment A13

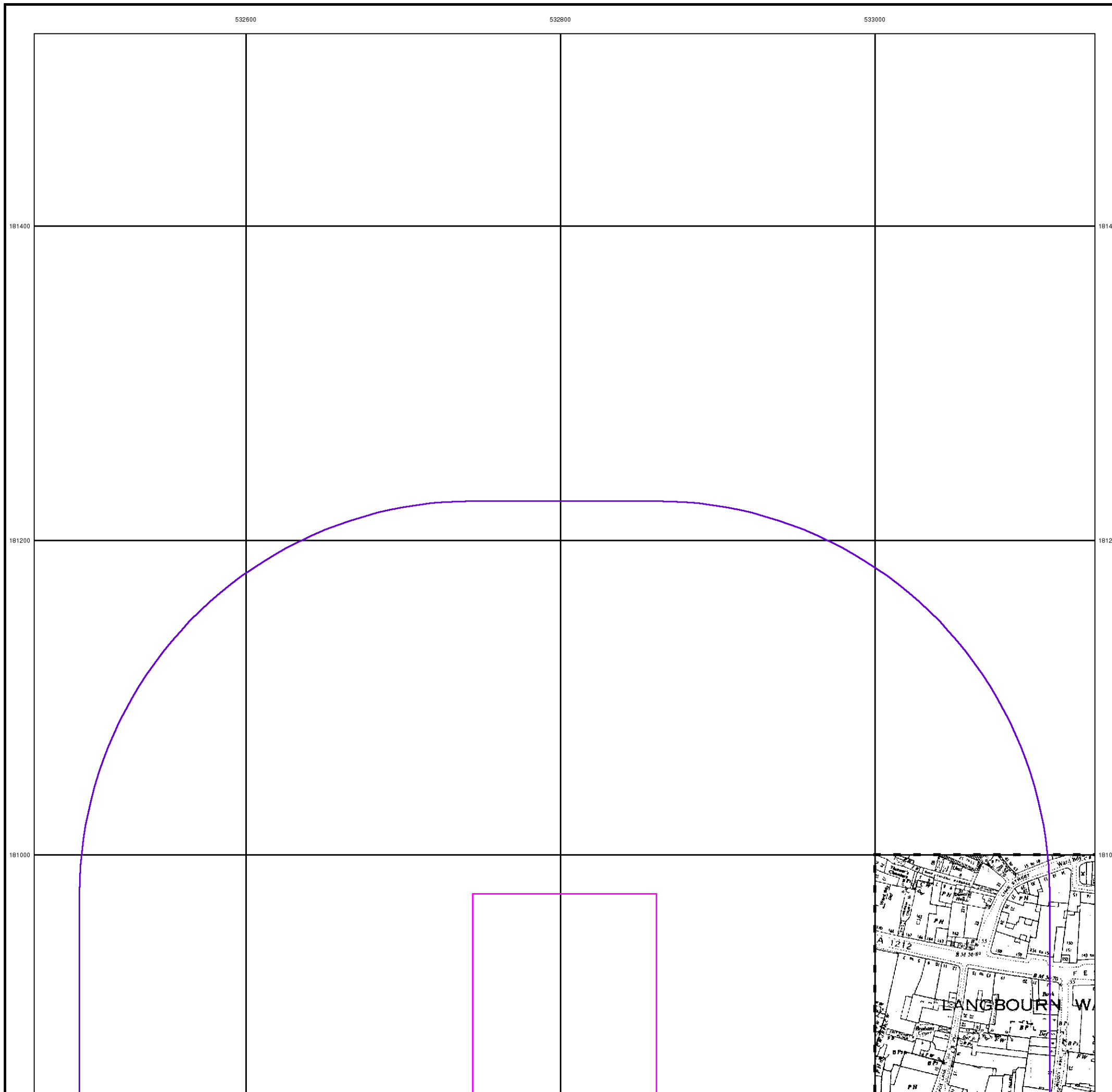


Order Details

Order Number: 49557448_1_1
 Customer Ref: 47067970
 National Grid Reference: 532800, 180850
 Slice: A
 Site Area (Ha): 2.99
 Search Buffer (m): 250

Site Details

Site at 532803,180848





Ordnance Survey Plan

Published 1968 - 1975

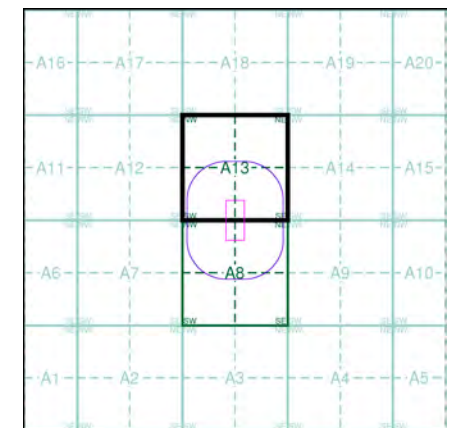
Source map scale - 1:1,250

The historical maps shown were reproduced from maps predominantly held at the scale adopted for England, Wales and Scotland in the 1840's. In 1854 the 1:2,500 scale was adopted for mapping urban areas and by 1896 it covered the whole of what were considered to be the cultivated parts of Great Britain. The published date given below is often some years later than the surveyed date. Before 1938, all OS maps were based on the Cassini Projection, with independent surveys of a single county or group of counties, giving rise to significant inaccuracies in outlying areas.

Map Name(s) and Date(s)

Q3281NW	Q3281NE	
1971	1971	
1:1,250	1:1,250	
Q3281SW	Q3281SE	Q3381SW
1968	1971	1970
1:1,250	1:1,250	1:1,250
Q3280NW	Q3280NE	Q3380NW
1975	1972	1971
1:1,250	1:1,250	1:1,250

Historical Map - Segment A13



Order Details

Order Number: 49557448_1_1
 Customer Ref: 47067970
 National Grid Reference: 532800, 180850
 Slice: A
 Site Area (Ha): 2.99
 Search Buffer (m): 250

Site Details

Site at 532803,180848



Tel: 0844 844 9952
 Fax: 0844 844 9951
 Web: www.envirocheck.co.uk



Additional SIMs

Published 1968 - 1989

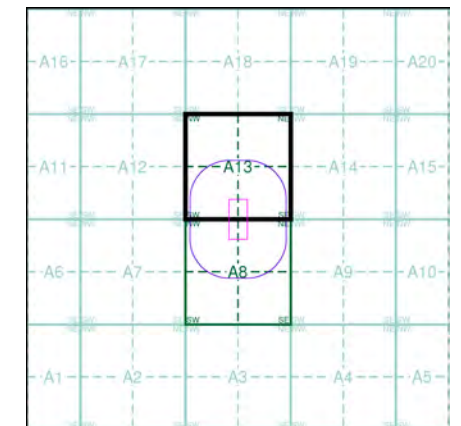
Source map scale - 1:1,250

The SIM cards (Ordnance Survey's 'Survey of Information on Microfilm') are further, minor editions of mapping which were produced and published in between the main editions as an area was updated. They date from 1947 to 1994, and contain detailed information on buildings, roads and land-use. These maps were produced at both 1:2,500 and 1:1,250 scales.

Map Name(s) and Date(s)

Q3281NW	Q3281NE	Q3381NW
1980	1989	1987
1:1,250	1:1,250	1:1,250
Q3281SW	Q3281SE	Q3381SW
1968	1987	1982
1:1,250	1:1,250	1:1,250
Q3280NW	Q3280NE	Q3380NW
1989	1982	1989
1:1,250	1:1,250	1:1,250

Historical Map - Segment A13



Order Details

Order Number: 49557448_1_1
 Customer Ref: 47067970
 National Grid Reference: 532800, 180850
 Slice: A
 Site Area (Ha): 2.99
 Search Buffer (m): 250

Site Details

Site at 532803,180848



532800

532800

533000



Supply of Unpublished Survey Information

Published 1974 - 1976

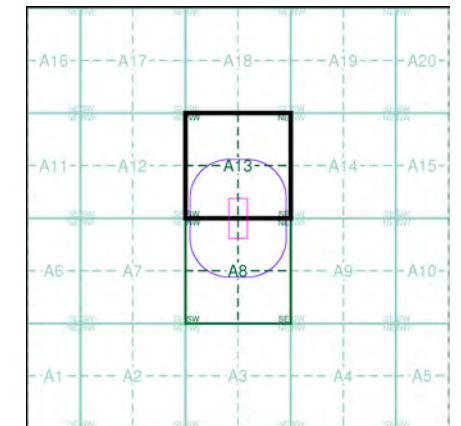
Source map scale - 1:1,250

SUSI maps (Supply of Unpublished Survey Information) were produced between 1972 and 1977, mainly for internal use at Ordnance Survey. These were more of a 'work-in-progress' plan as they showed updates of individual areas on a map. These maps were unpublished, and they do not represent a single moment in time. They were produced at both 1:2,500 and 1:1,250 scales.

Map Name(s) and Date(s)

FO3281NE	FO3381NW	
1974	1974	
1:1,250	1:1,250	
FO3281SW	FO3281SE	FO3381SW
1974	1974	1974
1:1,250	1:1,250	1:1,250
		FO3380NW
		1976
		1:1,250

Historical Map - Segment A13



Order Details

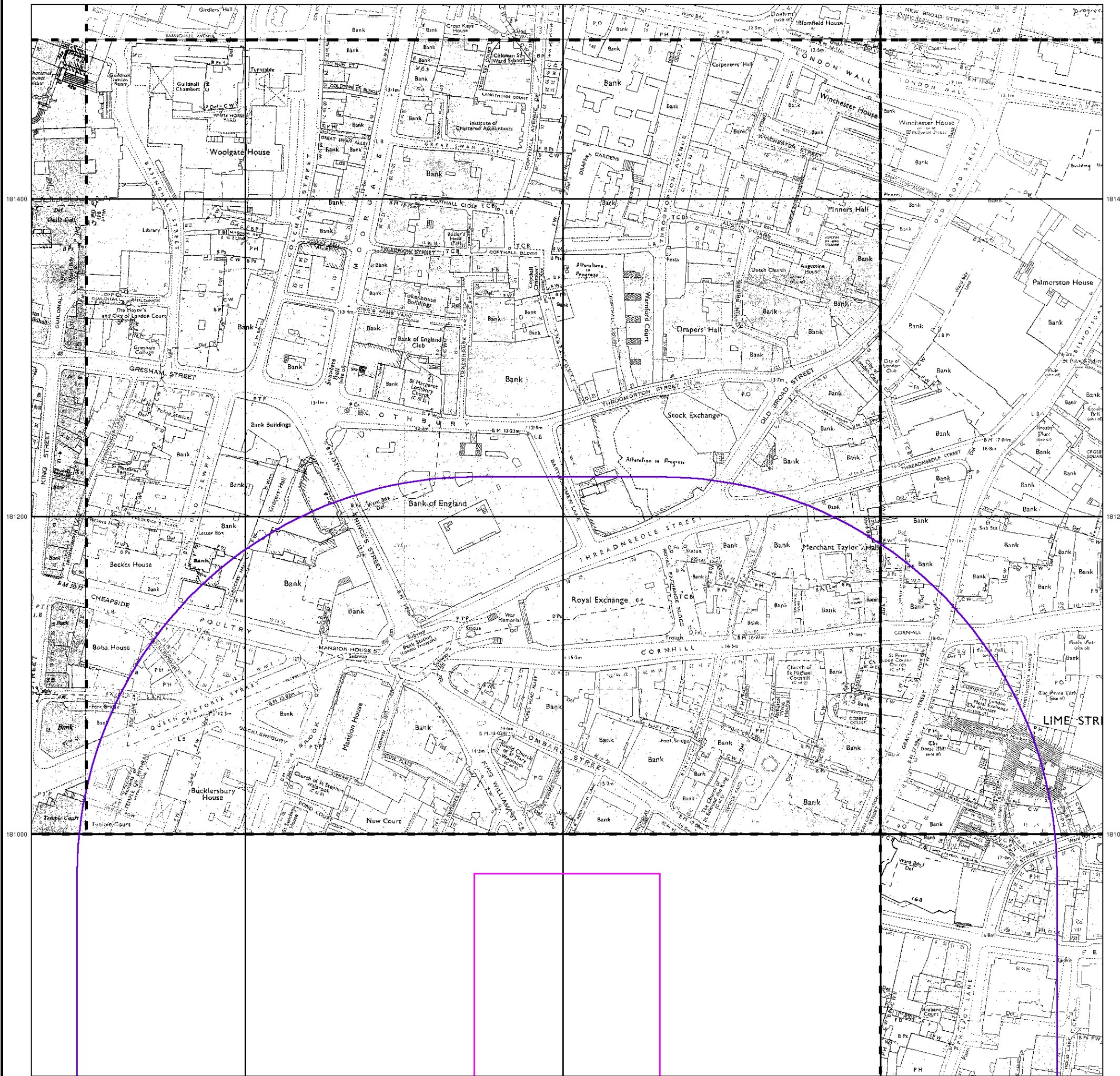
Order Number: 4957448_1_1
 Customer Ref: 47067970
 National Grid Reference: 532800, 180850
 Slice: A
 Site Area (Ha): 2.99
 Search Buffer (m): 250

Site Details

Site at 532803,180848



Tel: 0844 844 9952
 Fax: 0844 844 9951
 Web: www.envirocheck.co.uk



Supply of Unpublished Survey Information

Published 1976

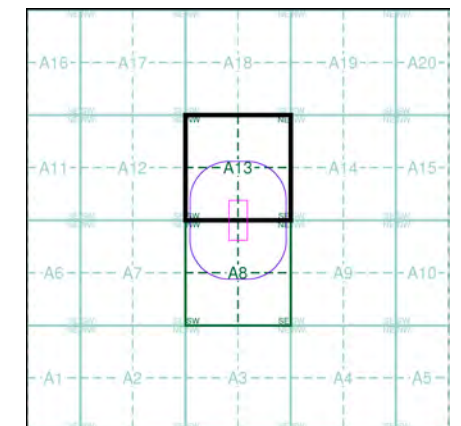
Source map scale - 1:1,250

SUSI maps (Supply of Unpublished Survey Information) were produced between 1972 and 1977, mainly for internal use at Ordnance Survey. These were more of a 'work-in-progress' plan as they showed updates of individual areas on a map. These maps were unpublished, and they do not represent a single moment in time. They were produced at both 1:2,500 and 1:1,250 scales.

Map Name(s) and Date(s)

TQ3281NE 1976 1:1,250	TQ3381NW 1976 1:1,250
TQ3281SW 1976 1:1,250	TQ3281SE 1976 1:1,250

Historical Map - Segment A13

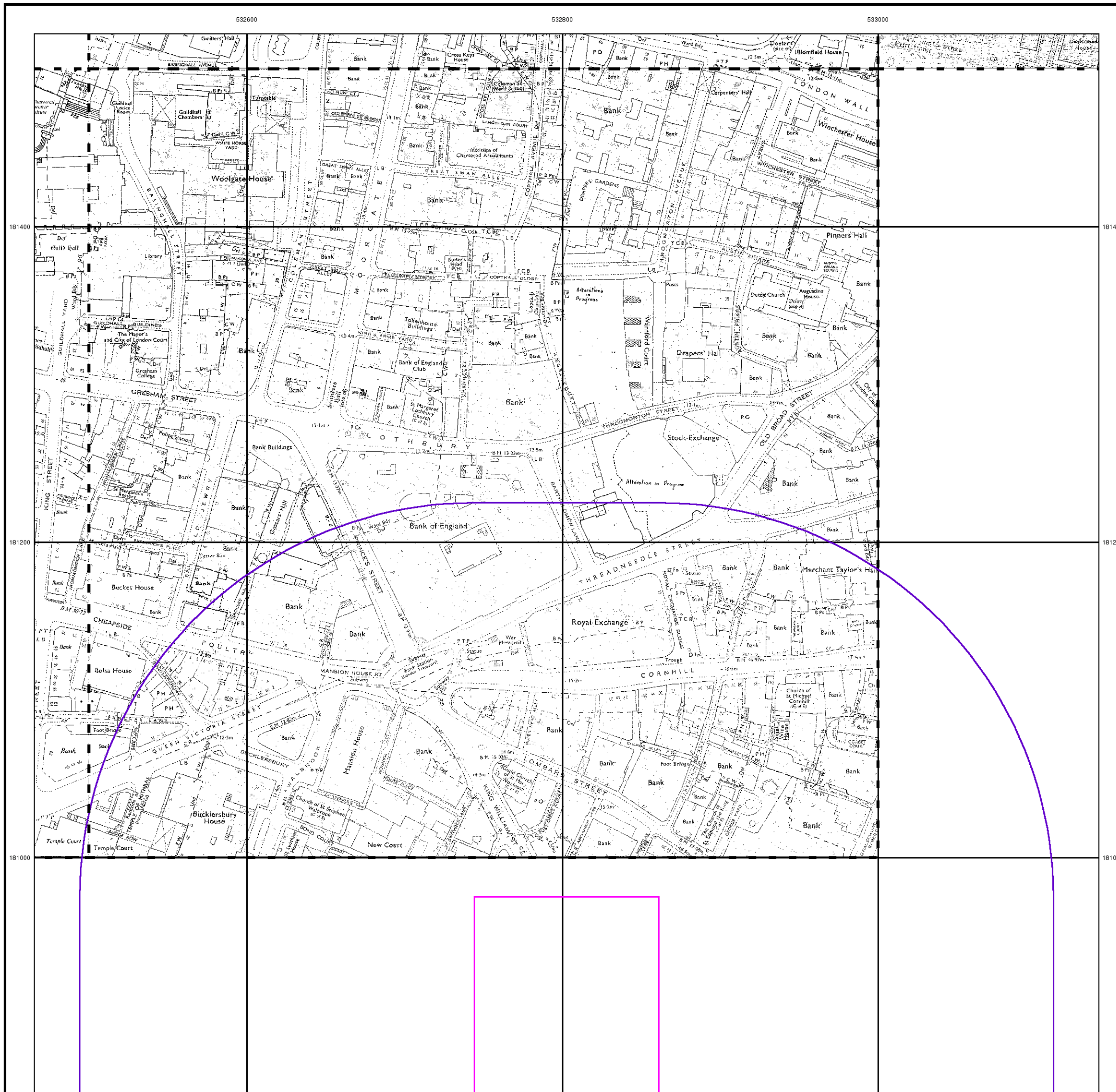


Order Details

Order Number: 49557448_1_1
 Customer Ref: 47067970
 National Grid Reference: 532800, 180850
 Slice: A
 Site Area (Ha): 2.99
 Search Buffer (m): 250

Site Details

Site at 532803,180848



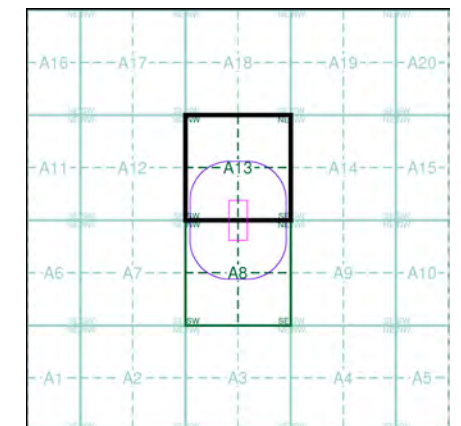
Ordnance Survey Plan
Published 1982 - 1989
Source map scale - 1:1,250

The historical maps shown were reproduced from maps predominantly held at the scale adopted for England, Wales and Scotland in the 1840's. In 1854 the 1:2,500 scale was adopted for mapping urban areas and by 1896 it covered the whole of what were considered to be the cultivated parts of Great Britain. The published date given below is often some years later than the surveyed date. Before 1938, all OS maps were based on the Cassini Projection, with independent surveys of a single county or group of counties, giving rise to significant inaccuracies in outlying areas.

Map Name(s) and Date(s)

TQ3281NW	1982	1:1,250
TQ3381SW	1989	1:1,250

Historical Map - Segment A13



Order Details

Order Number: 49557448_1_1
 Customer Ref: 47067970
 National Grid Reference: 532800, 180850
 Slice: A
 Site Area (Ha): 2.99
 Search Buffer (m): 250

Site Details

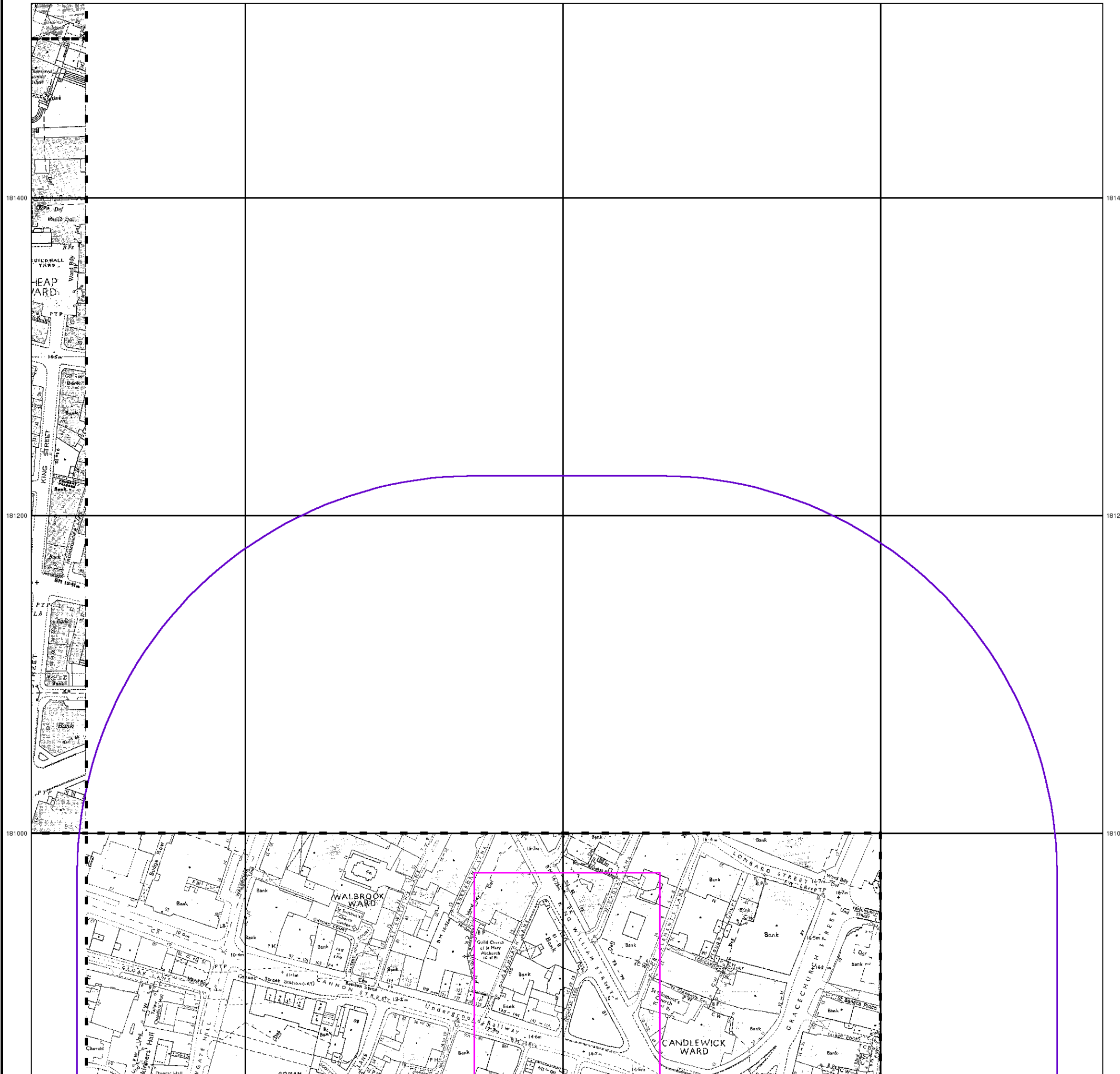
Site at 532803,180848



532800

532800

533000



Additional SIMs

Published 1982 - 1989

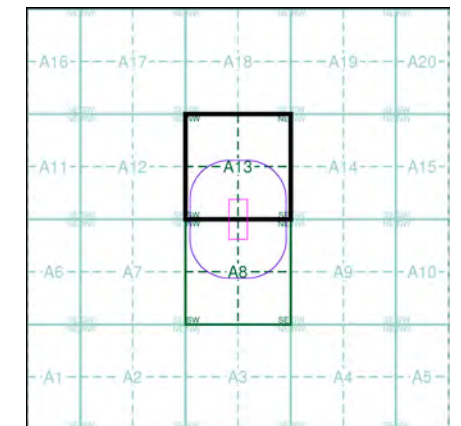
Source map scale - 1:1,250

The SIM cards (Ordnance Survey's 'Survey of Information on Microfilm') are further, minor editions of mapping which were produced and published in between the main editions as an area was updated. They date from 1947 to 1994, and contain detailed information on buildings, roads and land-use. These maps were produced at both 1:2,500 and 1:1,250 scales.

Map Name(s) and Date(s)

TQ3281NW	1989	1:1,250
TQ3281SW	1982	1:1,250
TQ3280NE	1987	1:1,250

Historical Map - Segment A13



Order Details

Order Number: 49557448_1_1
 Customer Ref: 47067970
 National Grid Reference: 532800, 180850
 Slice: A
 Site Area (Ha): 2.99
 Search Buffer (m): 250

Site Details

Site at 532803,180848



Tel: 0844 844 9952
 Fax: 0844 844 9951
 Web: www.envirocheck.co.uk

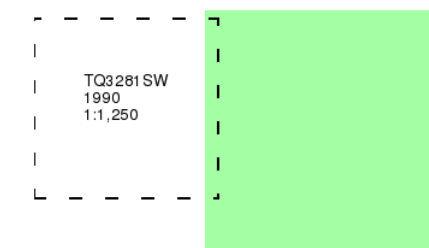
Additional SIMs

Published 1990

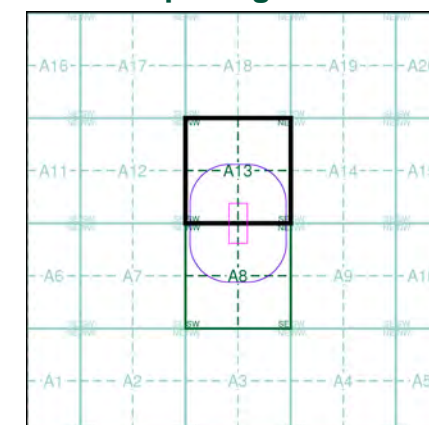
Source map scale - 1:1,250

The SIM cards (Ordnance Survey's 'Survey of Information on Microfilm') are further, minor editions of mapping which were produced and published in between the main editions as an area was updated. They date from 1947 to 1994, and contain detailed information on buildings, roads and land-use. These maps were produced at both 1:2,500 and 1:1,250 scales.

Map Name(s) and Date(s)



Historical Map - Segment A13

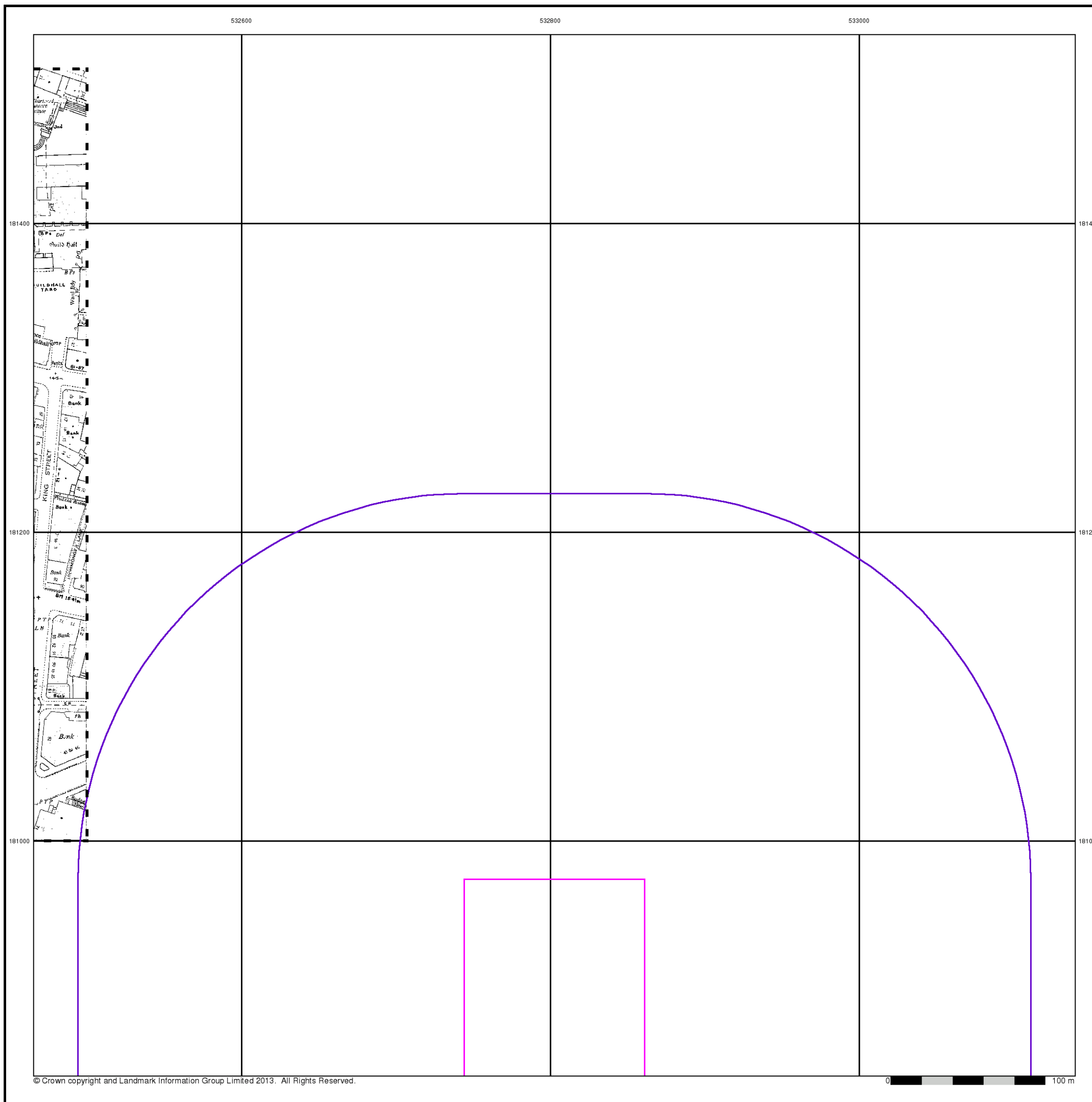


Order Details

Order Number: 49557448_1_1
 Customer Ref: 47067970
 National Grid Reference: 532800, 180850
 Slice: A
 Site Area (Ha): 2.99
 Search Buffer (m): 250

Site Details

Site at 532803,180848



Large-Scale National Grid Data

Published 1991

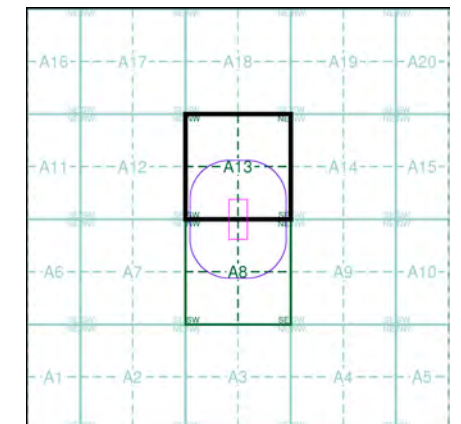
Source map scale - 1:1,250

'Large Scale National Grid Data' superseded SIM cards (Ordnance Survey's 'Survey of Information on Microfilm') in 1992, and continued to be produced until 1999. These maps were the fore-runners of digital mapping and so provide detailed information on houses and roads, but tend to show less topographic features such as vegetation. These maps were produced at both 1:2,500 and 1:1,250 scales.

Map Name(s) and Date(s)

Q3281NW	Q3281NE	Q3381NW
1991	1991	1991
1:1,250	1:1,250	1:1,250
Q3281SW	Q3281SE	Q3381SW
1991	1991	1991
1:1,250	1:1,250	1:1,250
Q3280NW	Q3280NE	Q3380NW
1991	1991	1991
1:1,250	1:1,250	1:1,250

Historical Map - Segment A13

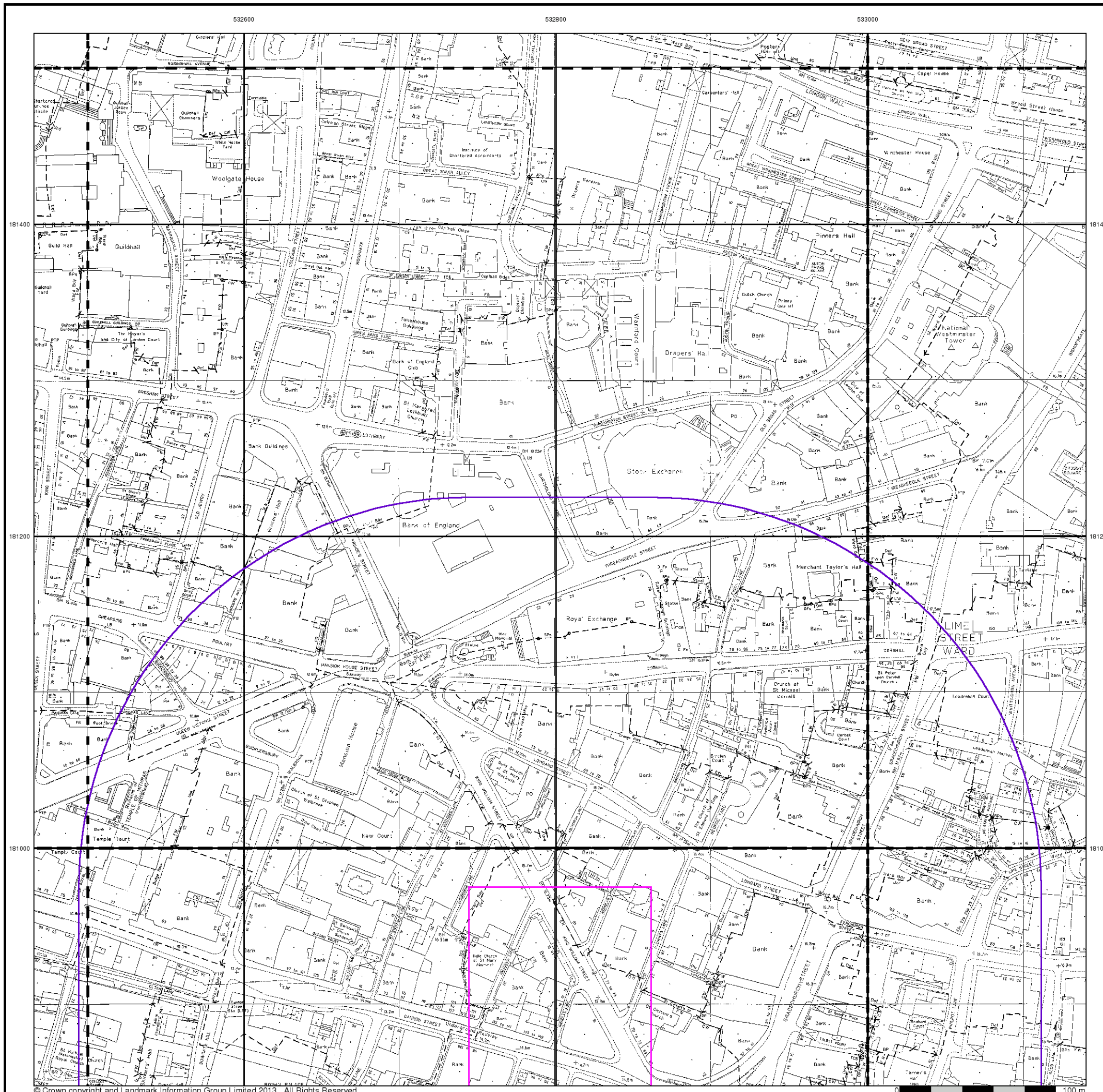


Order Details

Order Number: 49557448_1_1
 Customer Ref: 47067970
 National Grid Reference: 532800, 180850
 Slice: A
 Site Area (Ha): 2.99
 Search Buffer (m): 250

Site Details

Site at 532803,180848



532800

532800

533000



Large-Scale National Grid Data

Published 1991 - 1992

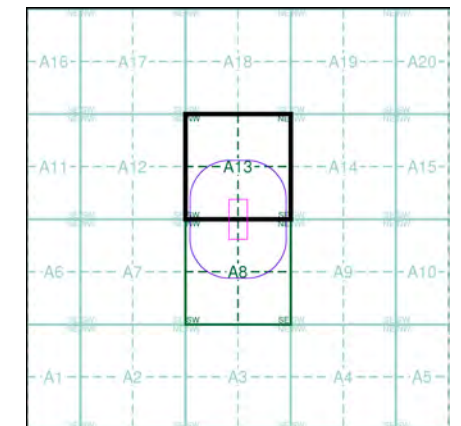
Source map scale - 1:1,250

'Large Scale National Grid Data' superseded SIM cards (Ordnance Survey's 'Survey of Information on Microfilm') in 1992, and continued to be produced until 1999. These maps were the fore-runners of digital mapping and so provide detailed information on houses and roads, but tend to show less topographic features such as vegetation. These maps were produced at both 1:2,500 and 1:1,250 scales.

Map Name(s) and Date(s)

Q3281NW	Q3281NE	Q3381NW
1991	1991	1991
1:1,250	1:1,250	1:1,250
Q3281SW	Q3281SE	Q3381SW
1992	1992	1991
1:1,250	1:1,250	1:1,250
Q3280NW	Q3280NE	Q3380NW
1991	1991	1991
1:1,250	1:1,250	1:1,250

Historical Map - Segment A13



Order Details

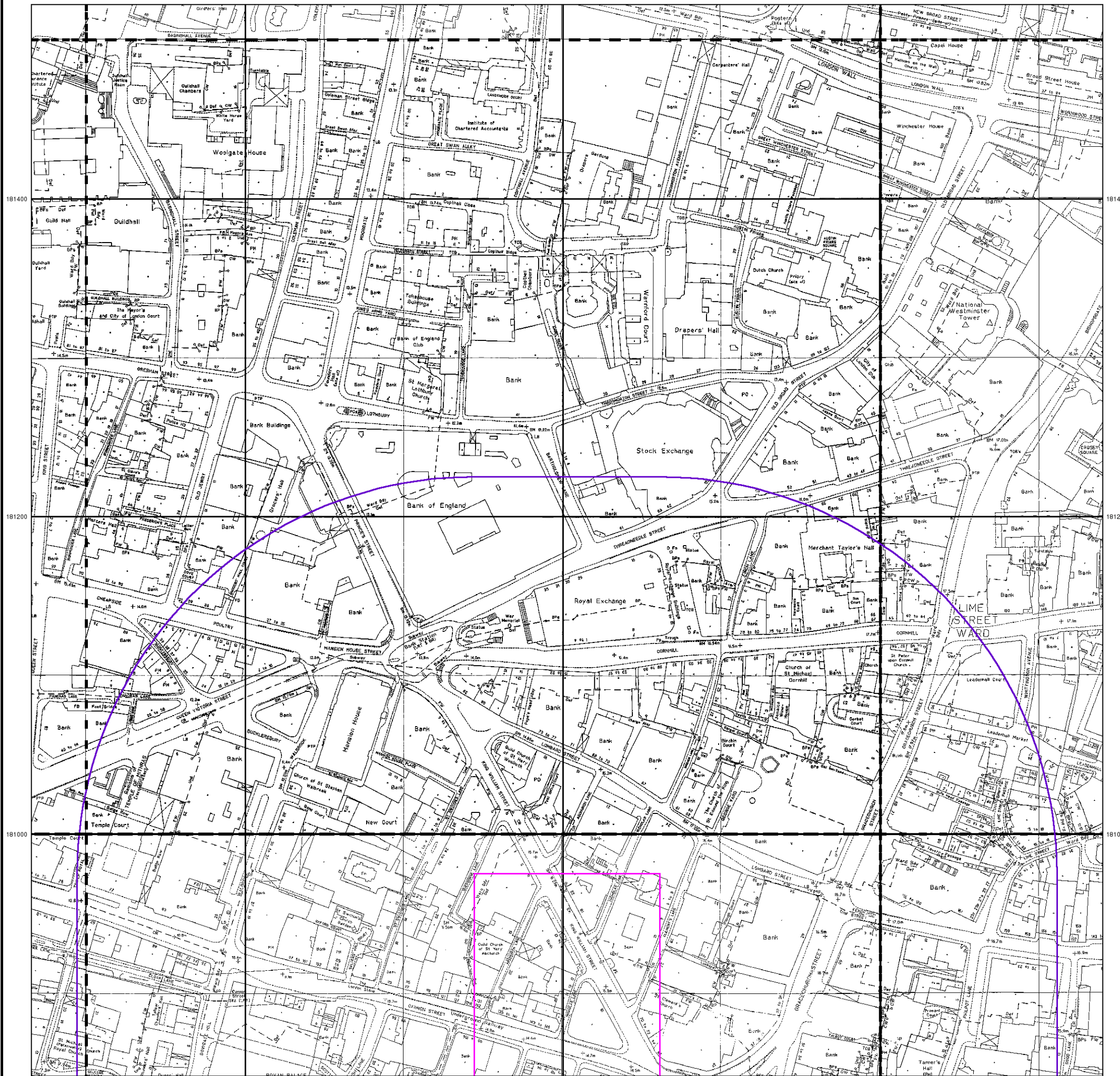
Order Number: 49557448_1_1
 Customer Ref: 47067970
 National Grid Reference: 532800, 180850
 Slice: A
 Site Area (Ha): 2.99
 Search Buffer (m): 250

Site Details

Site at 532803,180848



Tel: 0844 844 9952
 Fax: 0844 844 9951
 Web: www.envirocheck.co.uk



Large-Scale National Grid Data

Published 1992 - 1994

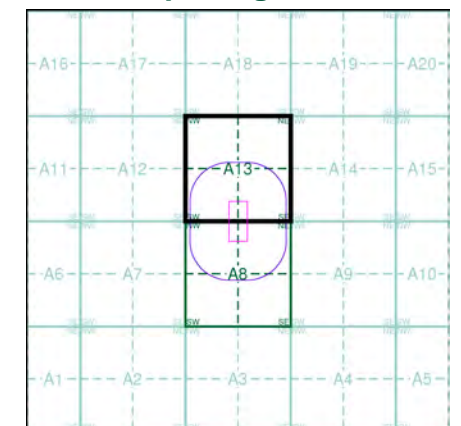
Source map scale - 1:1,250

'Large Scale National Grid Data' superseded SIM cards (Ordnance Survey's 'Survey of Information on Microfilm') in 1992, and continued to be produced until 1999. These maps were the fore-runners of digital mapping and so provide detailed information on houses and roads, but tend to show less topographic features such as vegetation. These maps were produced at both 1:2,500 and 1:1,250 scales.

Map Name(s) and Date(s)

Q3281NW	Q3281NE	Q3381NW
1992	1992	1992
1:1,250	1:1,250	1:1,250
Q3281SE Q3381SW		
1994 1992		
1:1,250 1:1,250		
Q3280NW	Q3280NE	Q3380NW
1992	1993	1992
1:1,250	1:1,250	1:1,250

Historical Map - Segment A13

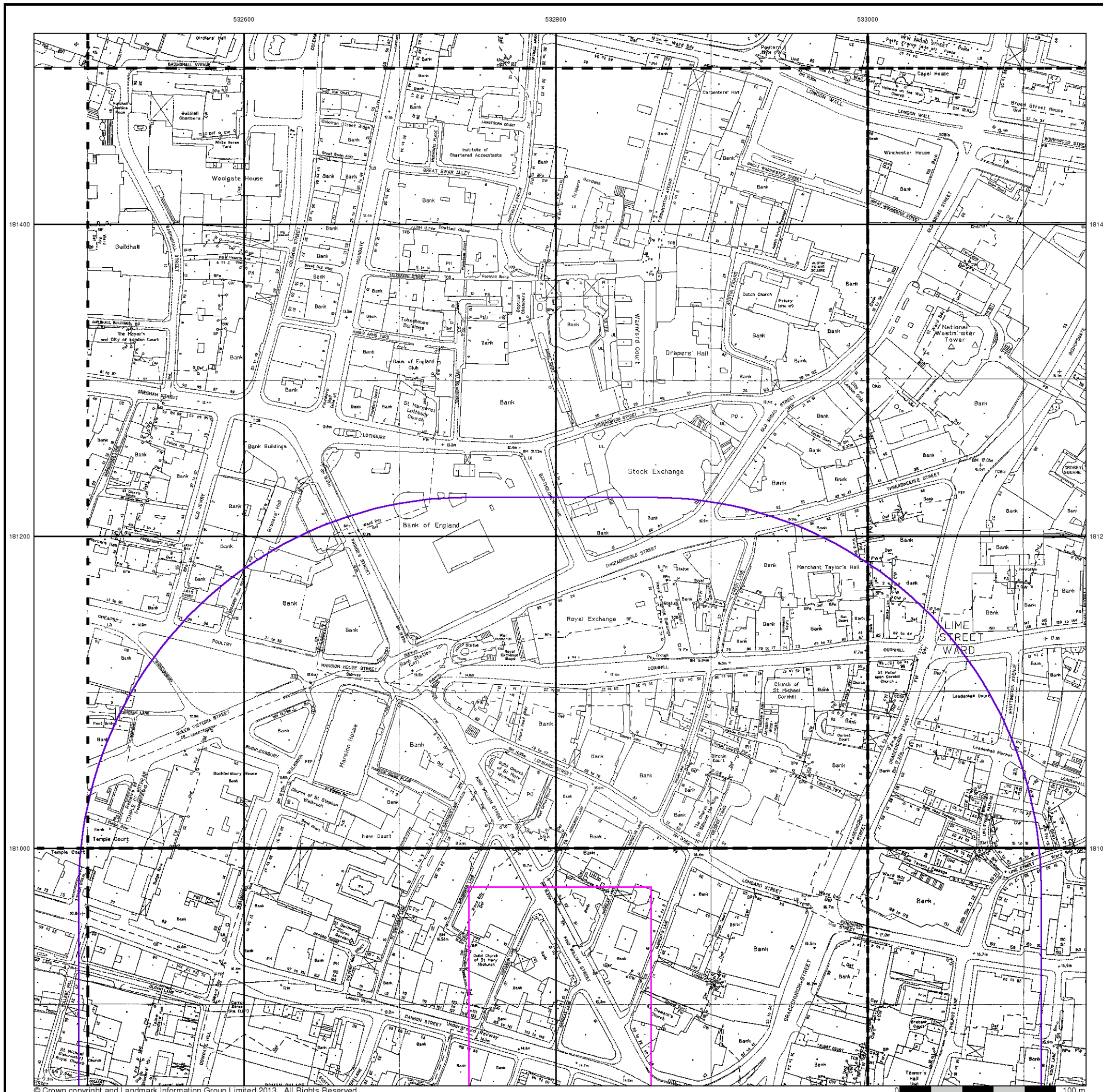


Order Details

Order Number: 49557448_1_1
 Customer Ref: 47067970
 National Grid Reference: 532800, 180850
 Slice: A
 Site Area (Ha): 2.99
 Search Buffer (m): 250

Site Details

Site at 532803,180848



Large-Scale National Grid Data

Published 1993 - 1994

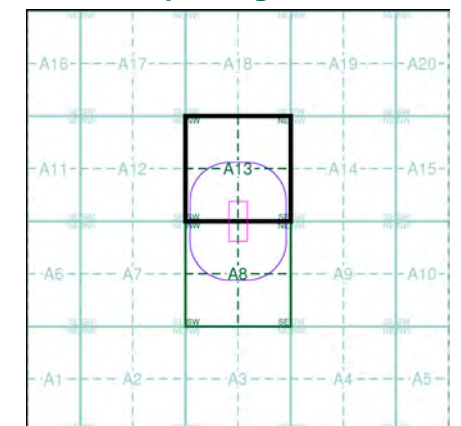
Source map scale - 1:1,250

'Large Scale National Grid Data' superseded SIM cards (Ordnance Survey's 'Survey of Information on Microfilm') in 1992, and continued to be produced until 1999. These maps were the fore-runners of digital mapping and so provide detailed information on houses and roads, but tend to show less topographic features such as vegetation. These maps were produced at both 1:2,500 and 1:1,250 scales.

Map Name(s) and Date(s)

			TQ3381SW
			1994
			1:1,250
TQ3280NW	TQ3280NE	TQ3380NW	
1993	1993	1993	
1:1,250	1:1,250	1:1,250	

Historical Map - Segment A13

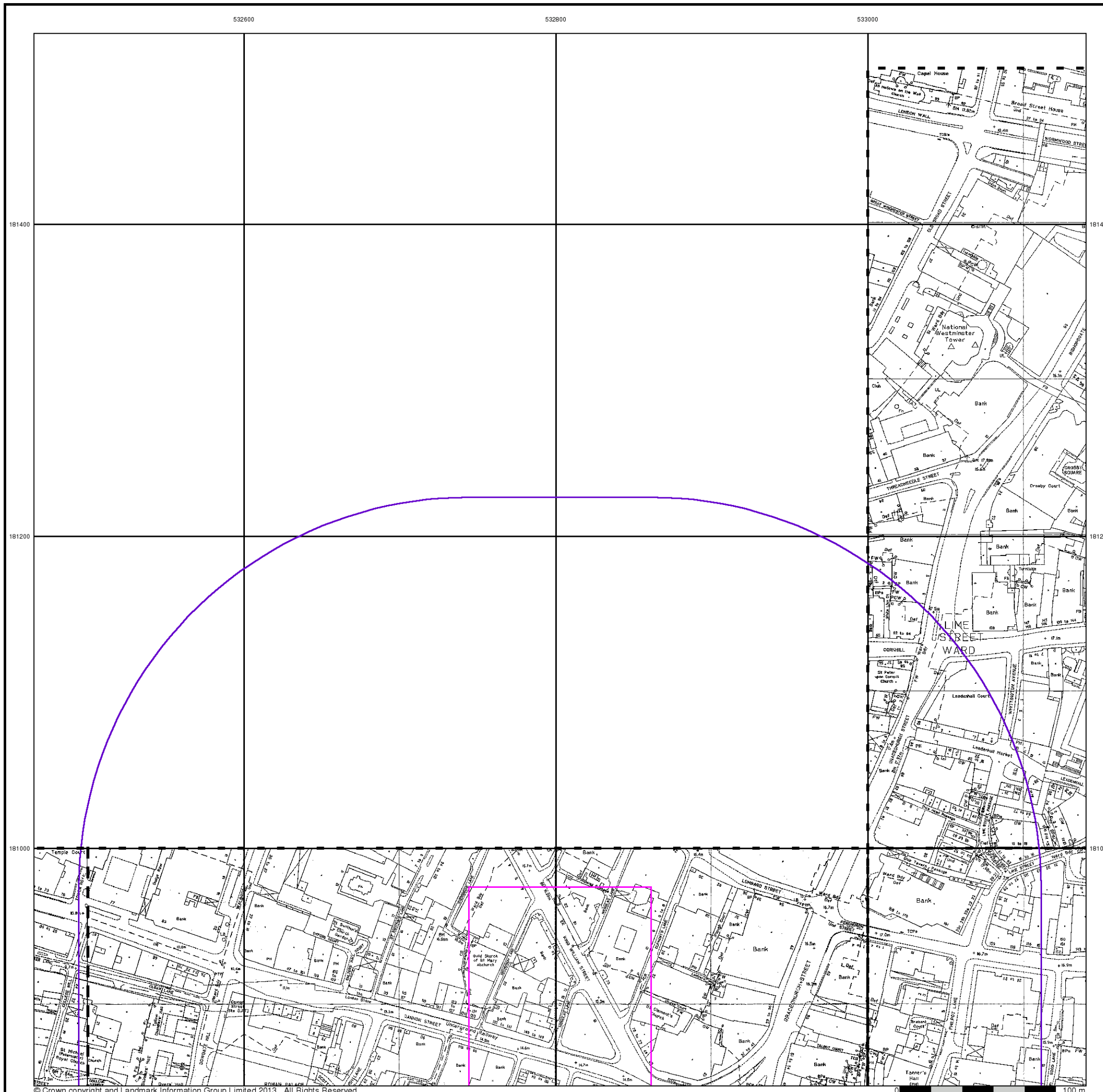


Order Details

Order Number: 49557448_1_1
 Customer Ref: 47067970
 National Grid Reference: 532800, 180850
 Slice: A
 Site Area (Ha): 2.99
 Search Buffer (m): 250

Site Details

Site at 532803,180848



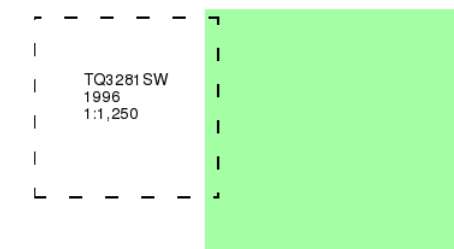
Large-Scale National Grid Data

Published 1996

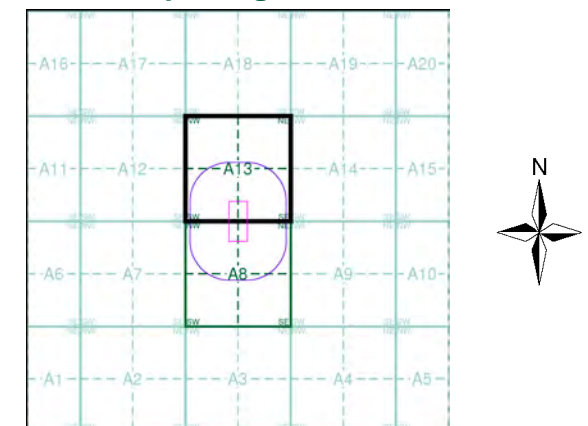
Source map scale - 1:1,250

'Large Scale National Grid Data' superseded SIM cards (Ordnance Survey's 'Survey of Information on Microfilm') in 1992, and continued to be produced until 1999. These maps were the fore-runners of digital mapping and so provide detailed information on houses and roads, but tend to show less topographic features such as vegetation. These maps were produced at both 1:2,500 and 1:1,250 scales.

Map Name(s) and Date(s)



Historical Map - Segment A13

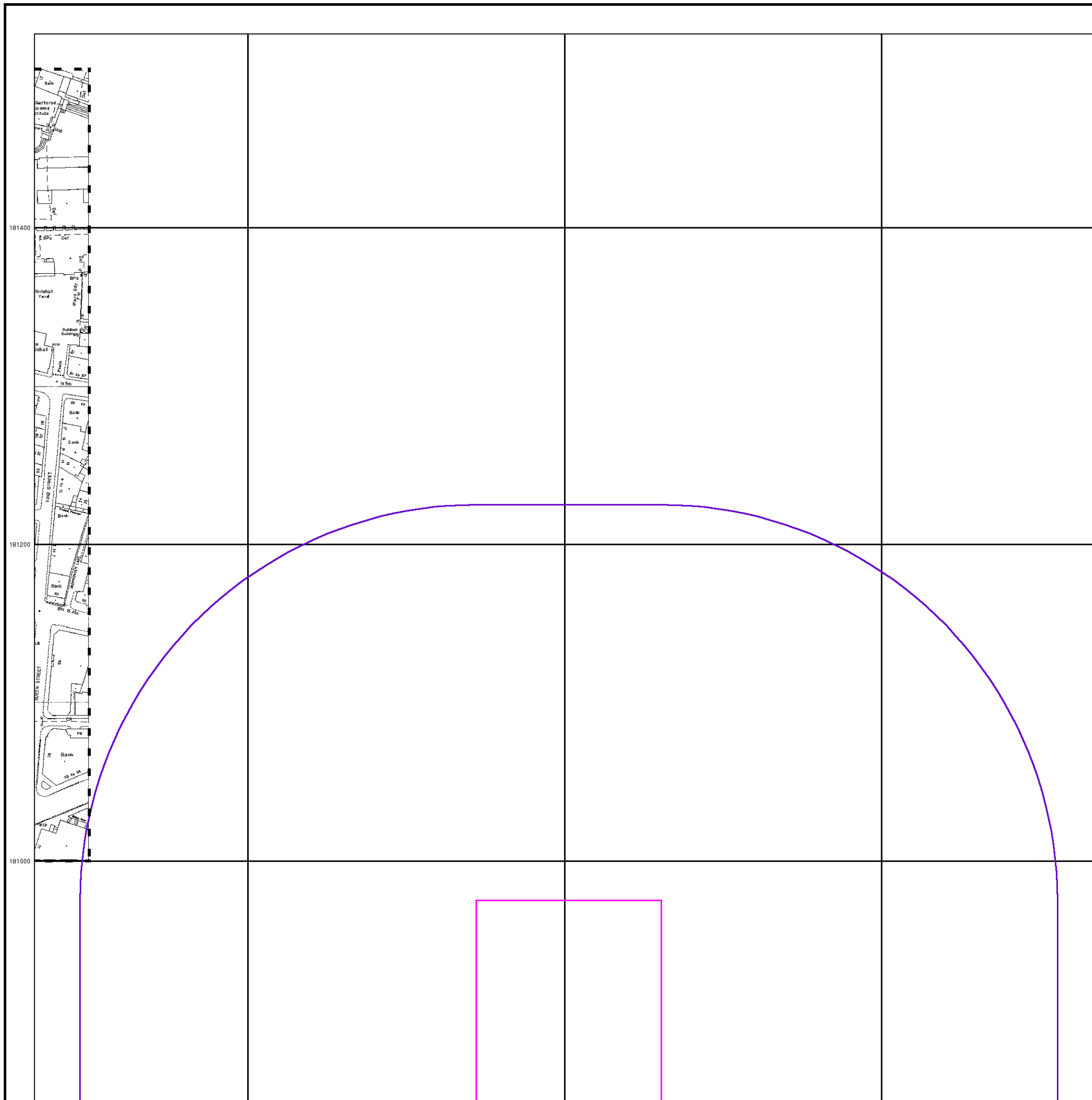


Order Details

Order Number: 49557448_1_1
 Customer Ref: 47067970
 National Grid Reference: 532800, 180850
 Slice: A
 Site Area (Ha): 2.99
 Search Buffer (m): 250

Site Details

Site at 532803,180848



Large-Scale National Grid Data


Published 1996

Source map scale - 1:1,250

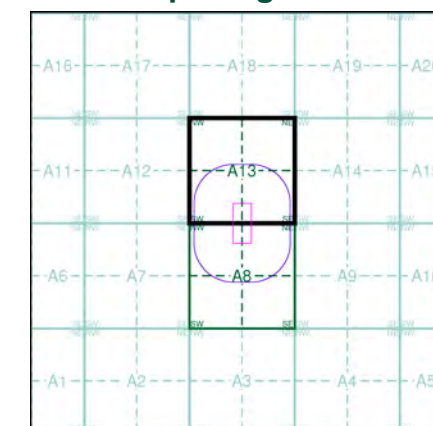
'Large Scale National Grid Data' superseded SIM cards (Ordnance Survey's 'Survey of Information on Microfilm') in 1992, and continued to be produced until 1999. These maps were the fore-runners of digital mapping and so provide detailed information on houses and roads, but tend to show less topographic features such as vegetation. These maps were produced at both 1:2,500 and 1:1,250 scales.

Map Name(s) and Date(s)

TQ3281NE	TQ3381NW
1996	1996
1:1,250	1:1,250



Historical Map - Segment A13

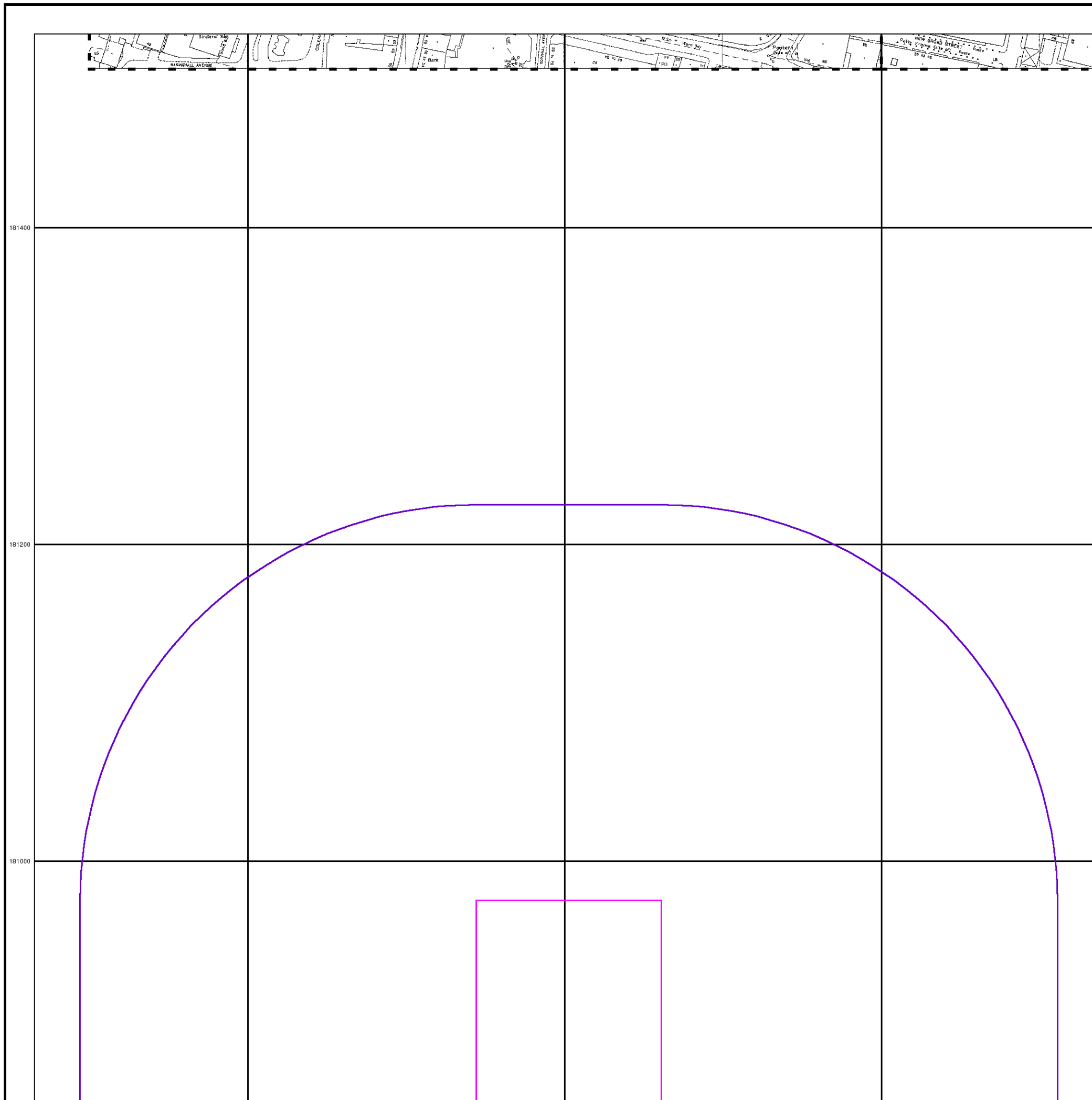


Order Details

Order Number: 49557448_1_1
 Customer Ref: 47067970
 National Grid Reference: 532800, 180850
 Slice: A
 Site Area (Ha): 2.99
 Search Buffer (m): 250

Site Details

Site at 532803,180848



Order Details:

Order Number: 49557448

Customer Ref: 47067970

National Grid Reference: 532800

180850

Slice:

Site Area (Ha): 2.99

Search Buffer (m): 1000

Site Details:

Site at 532803

180848

File Name	Map Series Name	Published Dates	Source Scale
49557448_1_A8_County_Series_2500_lon-2500_ep1_89682400.gif	London	1878-1880	1:2,500
49557448_1_A8_County_Series_2500_ep5-2500_c7_89682430.gif	Ordnance Survey Plan	1966	1:2,500
49557448_1_A13_County_Series_2500_ep5-2500_a5_89682432.gif	Ordnance Survey Plan	1953-1954	1:2,500
49557448_1_A13_County_Series_2500_ep5-2500_b6_89682434.gif	Ordnance Survey Plan	1958-1966	1:2,500
49557448_1_A13_County_Series_2500_lon-2500_ep3_89682440.gif	London	1916	1:2,500
49557448_1_A8_County_Series_2500_ep5-2500_a5_89682456.gif	Ordnance Survey Plan	1953	1:2,500
49557448_1_A8_County_Series_2500_ep5-2500_b6_89682458.gif	Ordnance Survey Plan	1958-1966	1:2,500
49557448_1_A8_County_Series_2500_lon-2500_ep3_89682484.gif	London	1916	1:2,500
49557448_1_A8_County_Series_2500_lon-2500_ep2_89682486.gif	London	1896	1:2,500
49557448_1_A13_County_Series_2500_lon-2500_ep2_89682488.gif	London	1896	1:2,500
49557448_1_A13_County_Series_2500_ep5-2500_c7_89682490.gif	Ordnance Survey Plan	1966	1:2,500
49557448_1_A13_County_Series_2500_lon-2500_ep1_89682508.gif	London	1878-1880	1:2,500
49557448_1_A8_County_Series_1250_ep5-1250_d8_89682402.gif	Ordnance Survey Plan	1983	1:1,250
49557448_1_A13_County_Series_1250_ep5-1250_b6_89682404.gif	Ordnance Survey Plan	1957-1963	1:1,250
49557448_1_A8_County_Series_1250_ep5-1250_a5_89682414.gif	Ordnance Survey Plan	1952	1:1,250
49557448_1_A8_County_Series_1250_ep5-1250_b6_89682416.gif	Ordnance Survey Plan	1957-1963	1:1,250
49557448_1_A13_County_Series_1250_ep5-1250_d8_89682442.gif	Ordnance Survey Plan	1982-1989	1:1,250
49557448_1_A13_County_Series_1250_ep5-1250_c7_89682474.gif	Ordnance Survey Plan	1968-1975	1:1,250
49557448_1_A8_County_Series_1250_ep5-1250_c7_89682510.gif	Ordnance Survey Plan	1970-1975	1:1,250
49557448_1_A13_County_Series_1250_ep5-1250_a5_89682512.gif	Ordnance Survey Plan	1952-1953	1:1,250
49557448_1_A13_HAP_1250_apm-1250_A_89682424.gif	Historical Aerial Photography	1946-1947	1:1,250
49557448_1_A8_HAP_1250_apm-1250_A_89682466.gif	Historical Aerial Photography	1947	1:1,250
49557448_1_A13_SIM_2500_sm-2500_1_89682418.gif	Additional SIMs	1953	1:2,500

49557448_1_A8_SIM_2500_sm-2500_1_89682444.gif	Additional SIMs		1953 1:2,500
49557448_1_A13_SIM_1250_sm-1250_1_89682420.gif	Additional SIMs	1957-1982	1:1,250
49557448_1_A13_SIM_1250_sm-1250_3_89682422.gif	Additional SIMs	1982-1989	1:1,250
49557448_1_A8_SIM_1250_sm-1250_1_89682436.gif	Additional SIMs	1952-1983	1:1,250
49557448_1_A8_SIM_1250_sm-1250_2_89682446.gif	Additional SIMs	1982-1990	1:1,250
49557448_1_A8_SIM_1250_sm-1250_3_89682448.gif	Additional SIMs	1987-1988	1:1,250
49557448_1_A8_SIM_1250_sm-1250_4_89682476.gif	Additional SIMs		1990 1:1,250
49557448_1_A13_SIM_1250_sm-1250_2_89682492.gif	Additional SIMs	1968-1989	1:1,250
49557448_1_A13_SIM_1250_sm-1250_4_89682494.gif	Additional SIMs		1990 1:1,250
49557448_1_A8_SUSI_1250_su-1250_a5_89682460.gif	Supply of Unpublished Survey Information		1976 1:1,250
49557448_1_A13_SUSI_1250_su-1250_a5_89682496.gif	Supply of Unpublished Survey Information	1974-1976	1:1,250
49557448_1_A13_SUSI_1250_su-1250_b6_89682514.gif	Supply of Unpublished Survey Information		1976 1:1,250
49557448_1_A8_Superplan_1250_sp-1250_2_89682406.gif	Large-Scale National Grid Data	1991-1993	1:1,250
49557448_1_A13_Superplan_1250_sp-1250_2_89682408.gif	Large-Scale National Grid Data	1991-1992	1:1,250
49557448_1_A13_Superplan_1250_sp-1250_3_89682438.gif	Large-Scale National Grid Data	1992-1994	1:1,250
49557448_1_A13_Superplan_1250_sp-1250_1_89682462.gif	Large-Scale National Grid Data		1991 1:1,250
49557448_1_A8_Superplan_1250_sp-1250_3_89682478.gif	Large-Scale National Grid Data	1992-1994	1:1,250
49557448_1_A8_Superplan_1250_sp-1250_4_89682498.gif	Large-Scale National Grid Data		1993 1:1,250
49557448_1_A13_Superplan_1250_sp-1250_4_89682500.gif	Large-Scale National Grid Data	1993-1994	1:1,250
49557448_1_A8_Superplan_1250_sp-1250_1_89682516.gif	Large-Scale National Grid Data		1991 1:1,250
49557448_1_A13_Superplan_1250_(1996)_sp-only1996-1250_3_89682468.gif	Large-Scale National Grid Data		1996 1:1,250
49557448_1_A13_Superplan_1250_(1996)_sp-only1996-1250_4_89682504.gif	Large-Scale National Grid Data		1996 1:1,250

Index Map

For ease of identification, your site and buffer have been split into Slices, Segments and Quadrants. These are illustrated on the Index Map opposite and explained further below.

Slice

Each slice represents a 1:10,000 plot area (2.7km x 2.7km) for your site and buffer. A large site and buffer may be made up of several slices (represented by a red outline), that are referenced by letters of the alphabet, starting from the bottom left corner of the slice "grid". This grid does not relate to National Grid lines but is designed to give best fit over the site and buffer.

Segment

A segment represents a 1:2,500 plot area. Segments that have plot files associated with them are shown in dark green, others in light blue. These are numbered from the bottom left hand corner within each slice.

Quadrant

A quadrant is a quarter of a segment. These are labelled as NW, NE, SW, SE and are referenced in the datasheet to allow features to be quickly located on plots. Therefore a feature that has a quadrant reference of A7NW will be in Slice A, Segment 7 and the NW Quadrant.

A selection of organisations who provide data within this report:



Envirocheck reports are compiled from 136 different sources of data.

Client Details

Mr W King, URS Infrastructure & Environment UK Ltd,
Scott House, Alencon Link, Basingstoke, Hampshire, RG21 7PP

Order Details

Order Number: 49557448_1_1
Customer Ref: 47067970
National Grid Reference: 532800, 180850
Site Area (Ha): 2.99
Search Buffer (m): 1000

Site Details

Site at 532803,180848

Full Terms and Conditions can be found on the following link:
<http://www.landmarkinfo.co.uk/Terms/Show/430>

