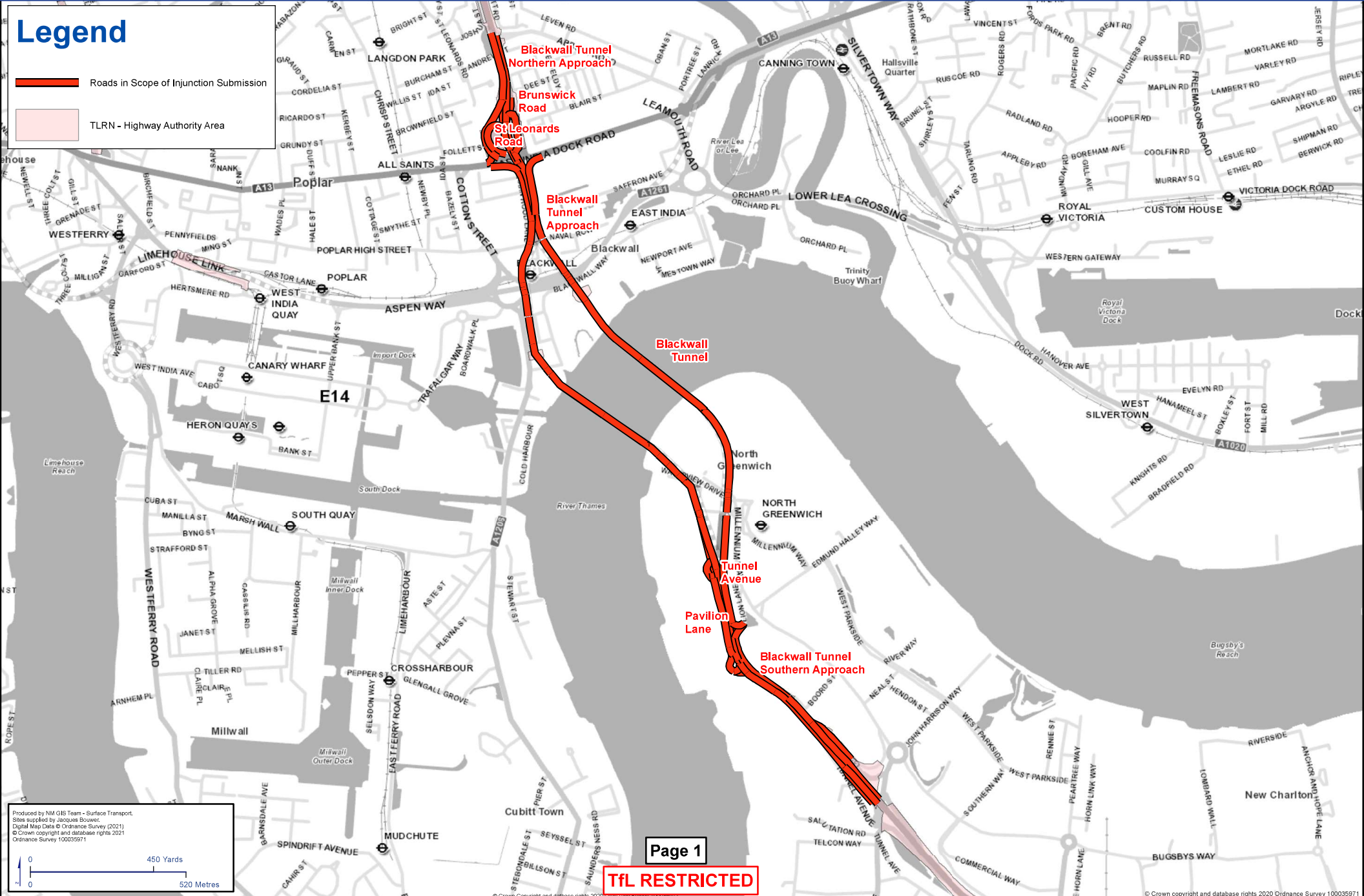


# Climate Protest Injunction - Key Areas



Information as of 07 October 2021 - Blackwall Tunnel and both approaches

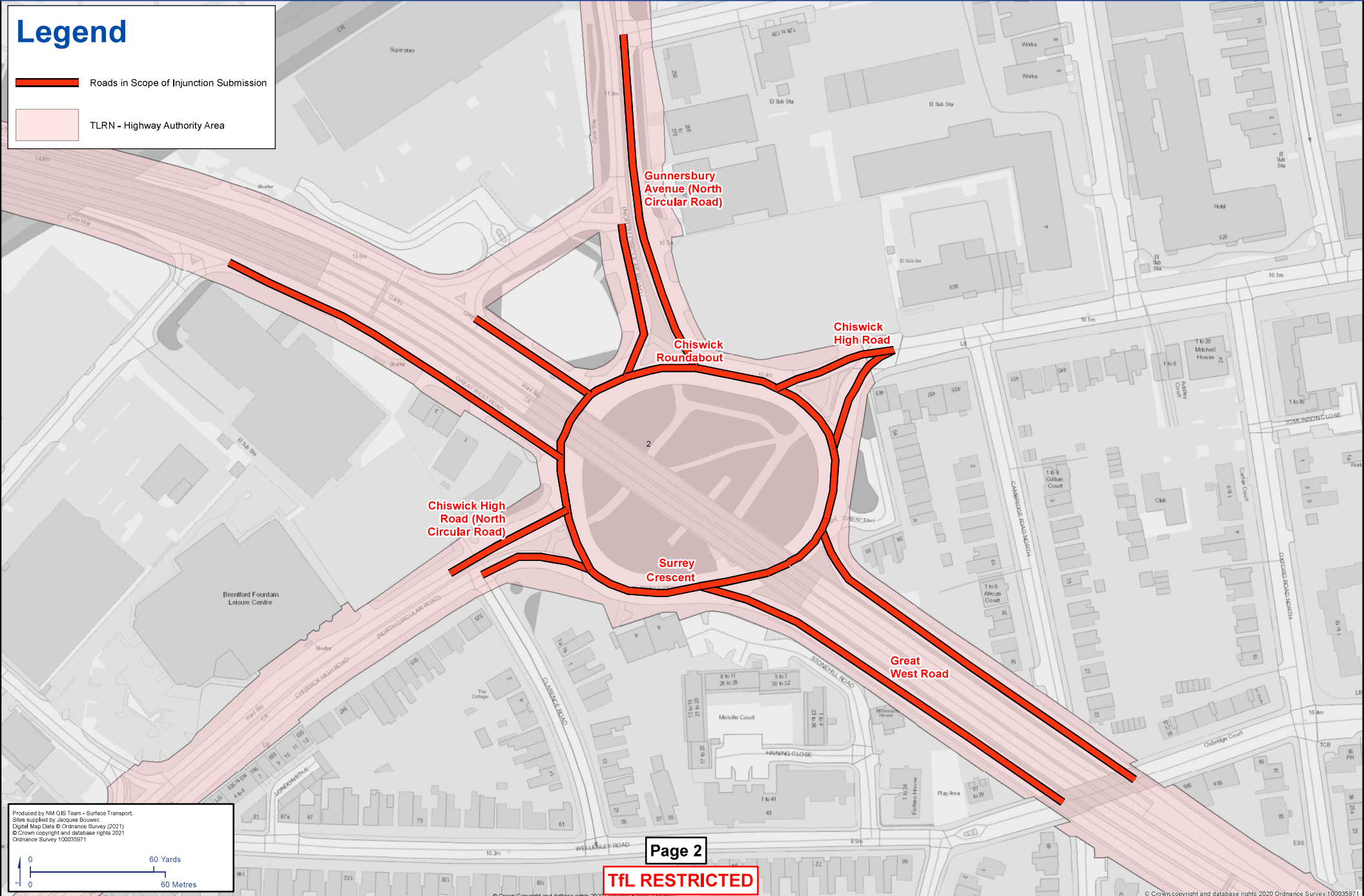


# Climate Protest Injunction - Key Areas

Information as of 07 October 2021 - Chiswick Roundabout

### Legend

-  Roads in Scope of Injunction Submission
-  TLRN - Highway Authority Area





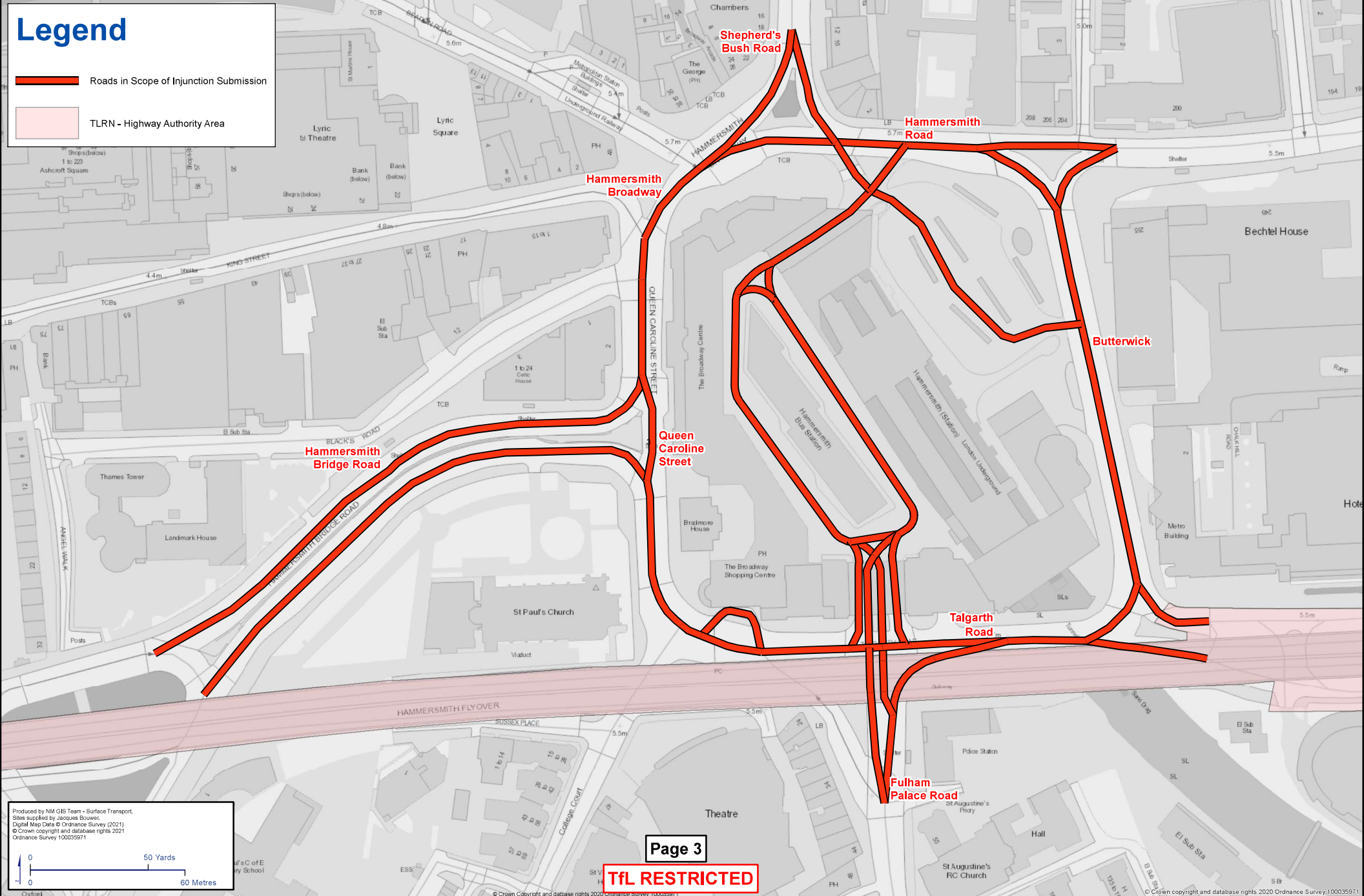
Produced by NM GIS Team - Surface Transport.  
Sites supplied by Jacques Bouvier.  
Digital Map Data © Ordnance Survey (2021)  
© Crown copyright and database rights 2021  
Ordnance Survey 100035971

# Climate Protest Injunction - Key Areas


Information as of 07 October 2021 - Hammersmith Gyratory Inclusive of all adjoining entry and exit roads

### Legend

-  Roads in Scope of Injunction Submission
-  TLRN - Highway Authority Area





Produced by NM GIS Team - Surface Transport.  
Sites supplied by Jacques Bouvier.  
Digital Map Data © Ordnance Survey (2021)  
© Crown copyright and database rights 2021  
Ordnance Survey 100035971

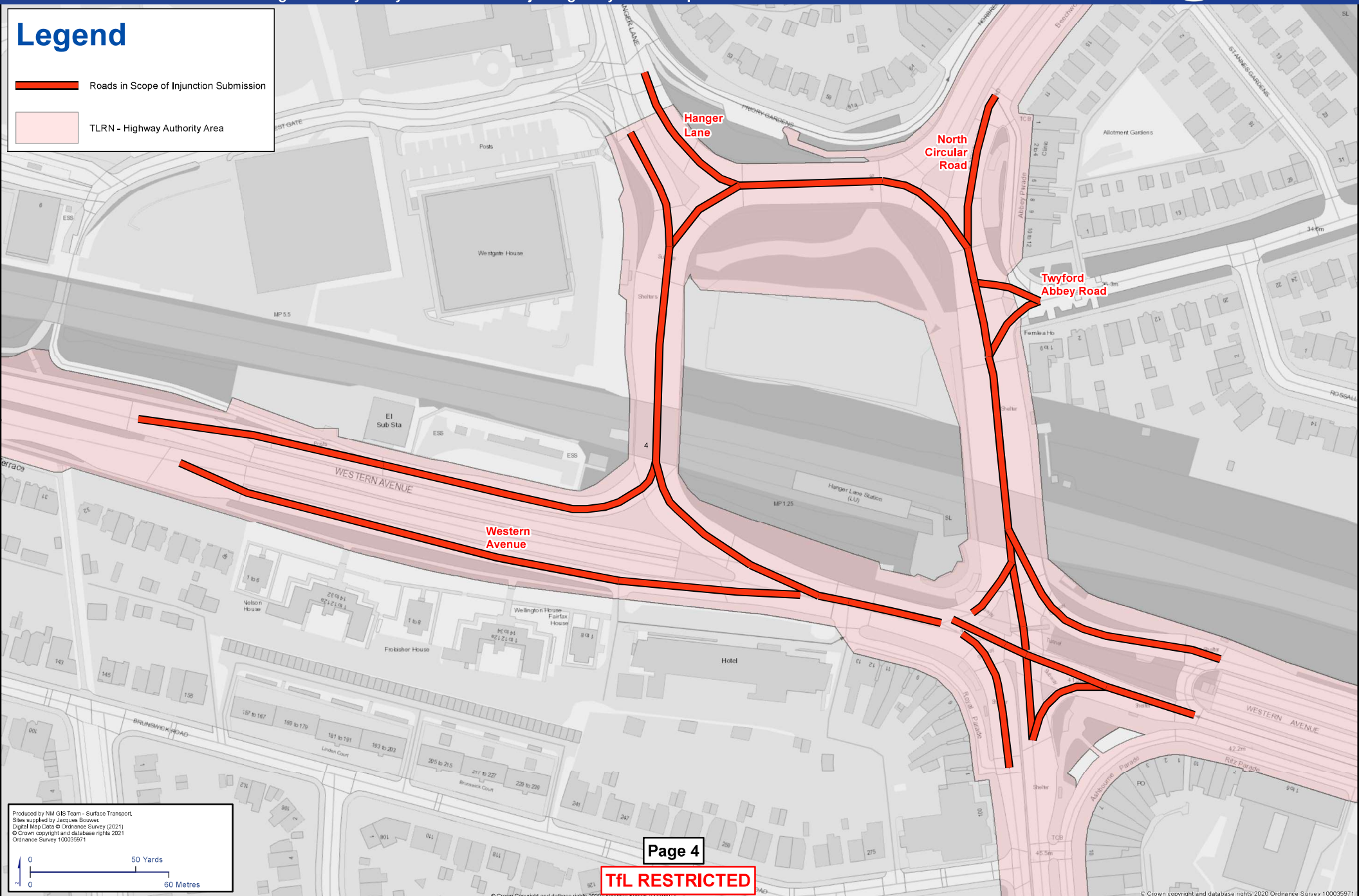


# Climate Protest Injunction - Key Areas


Information as of 07 October 2021 - Hanger Lane Gyratory Inclusive of all adjoining entry and exits points

## Legend

-  Roads in Scope of Injunction Submission
-  TLRN - Highway Authority Area



Produced by NM GIS Team - Surface Transport.  
Sites supplied by Jacques Bouvier.  
Digital Map Data © Ordnance Survey (2021)  
© Crown copyright and database rights 2021  
Ordnance Survey 100035971





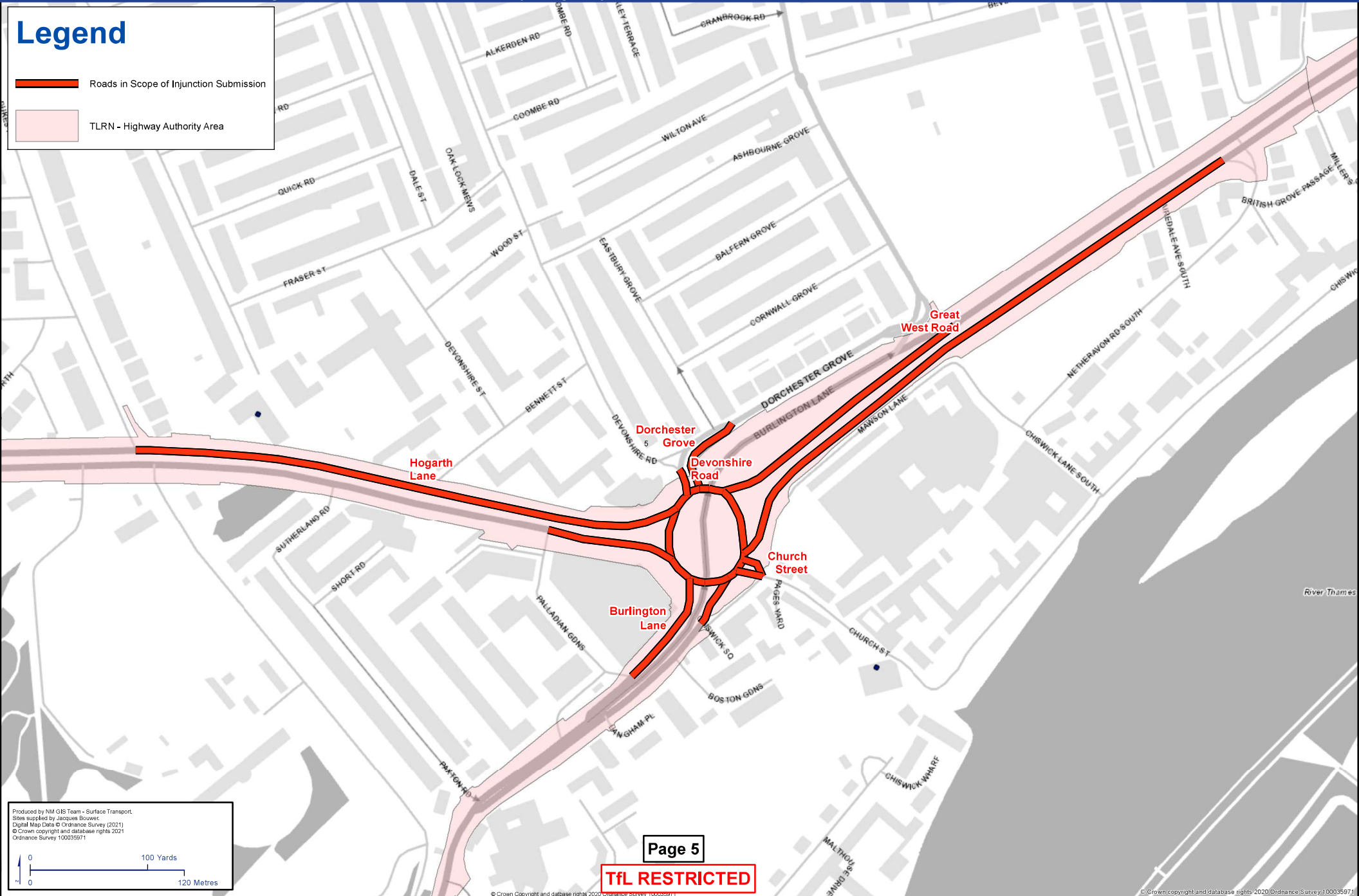
0 50 Yards  
0 60 Metres

# Climate Protest Injunction - Key Areas


Information as of 07 October 2021 - Hogarth Roundabout Inclusive of all adjoining entry and exit roads

### Legend

-  Roads in Scope of Injunction Submission
-  TLRN - Highway Authority Area



Produced by NM GIS Team - Surface Transport  
Sites supplied by Jacques Bouvier  
Digital Map Data © Ordnance Survey (2021)  
© Crown copyright and database rights 2021  
Ordnance Survey 100035971





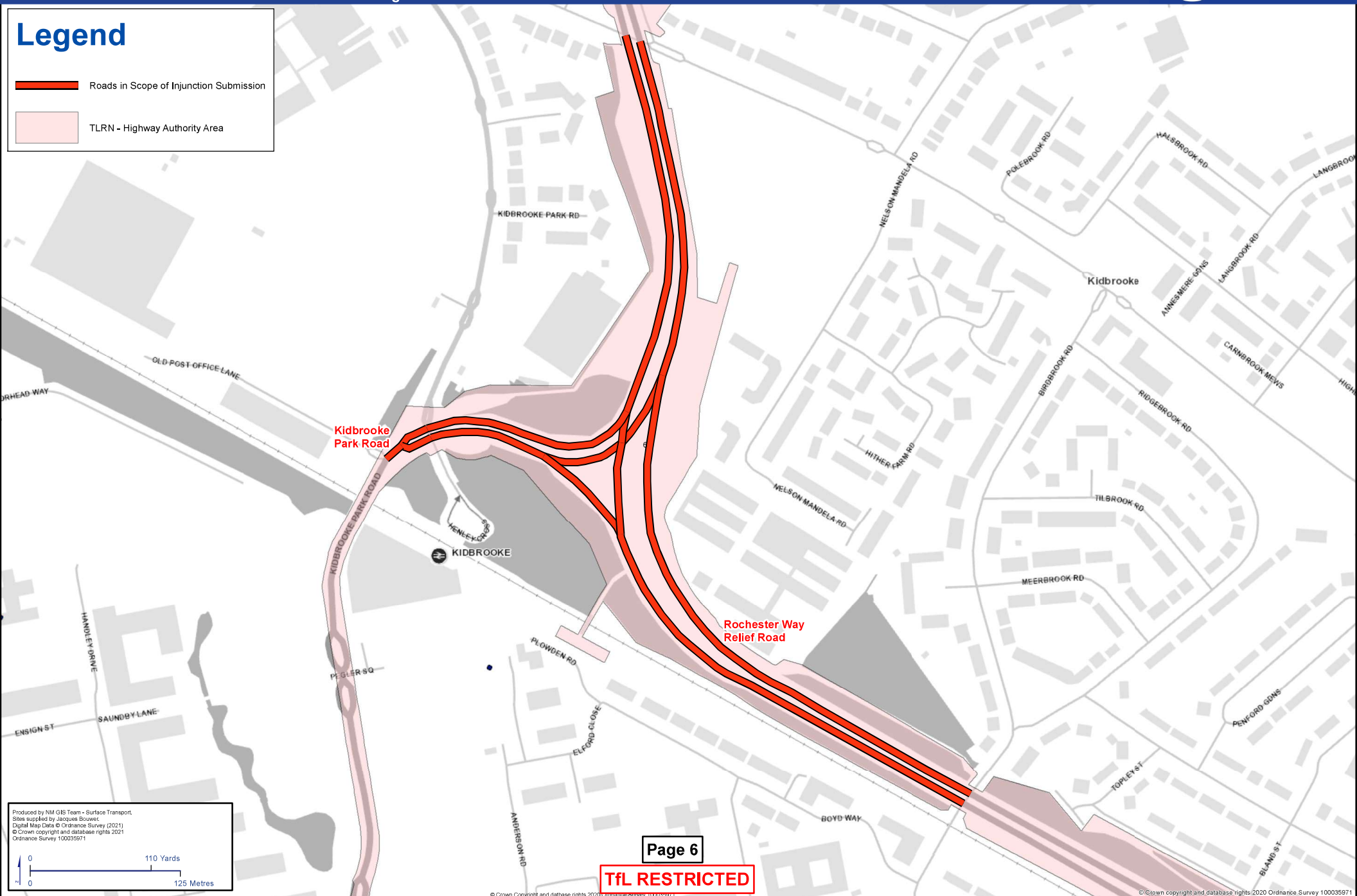
0 100 Yards 120 Metres

# Climate Protest Injunction - Key Areas


Information as of 07 October 2021 - Kidbrooke Interchange

## Legend

-  Roads in Scope of Injunction Submission
-  TLRN - Highway Authority Area



Produced by NM GIS Team - Surface Transport.  
Sites supplied by Jacques Bouvier.  
Digital Map Data © Ordnance Survey (2021)  
© Crown copyright and database rights 2021  
Ordnance Survey 100035971





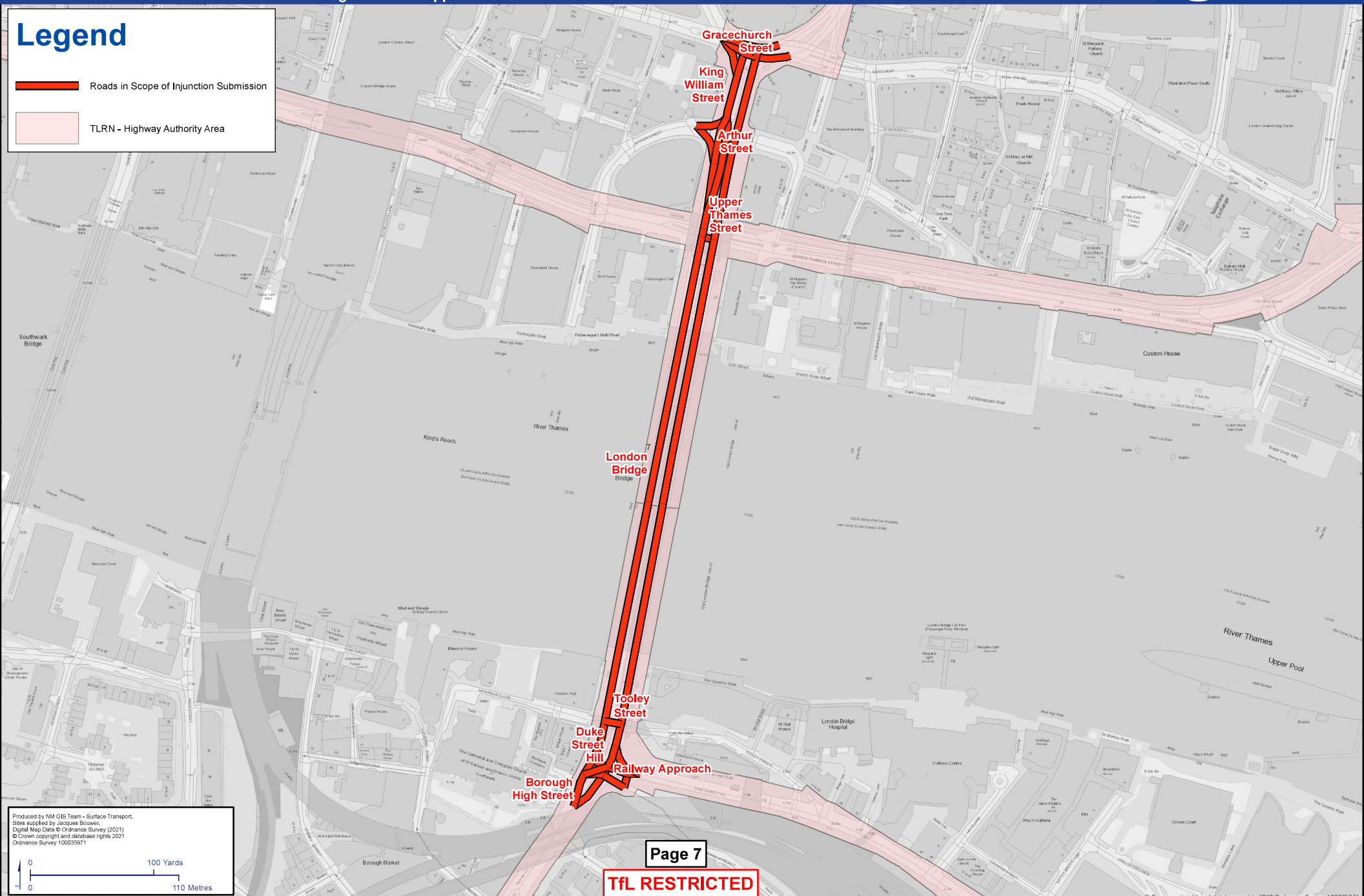
# Climate Protest Injunction - Key Areas

Information as of 07 October 2021 - London Bridge and both approaches




## Legend

-  Roads in Scope of Injunction Submission
-  TLRN - Highway Authority Area



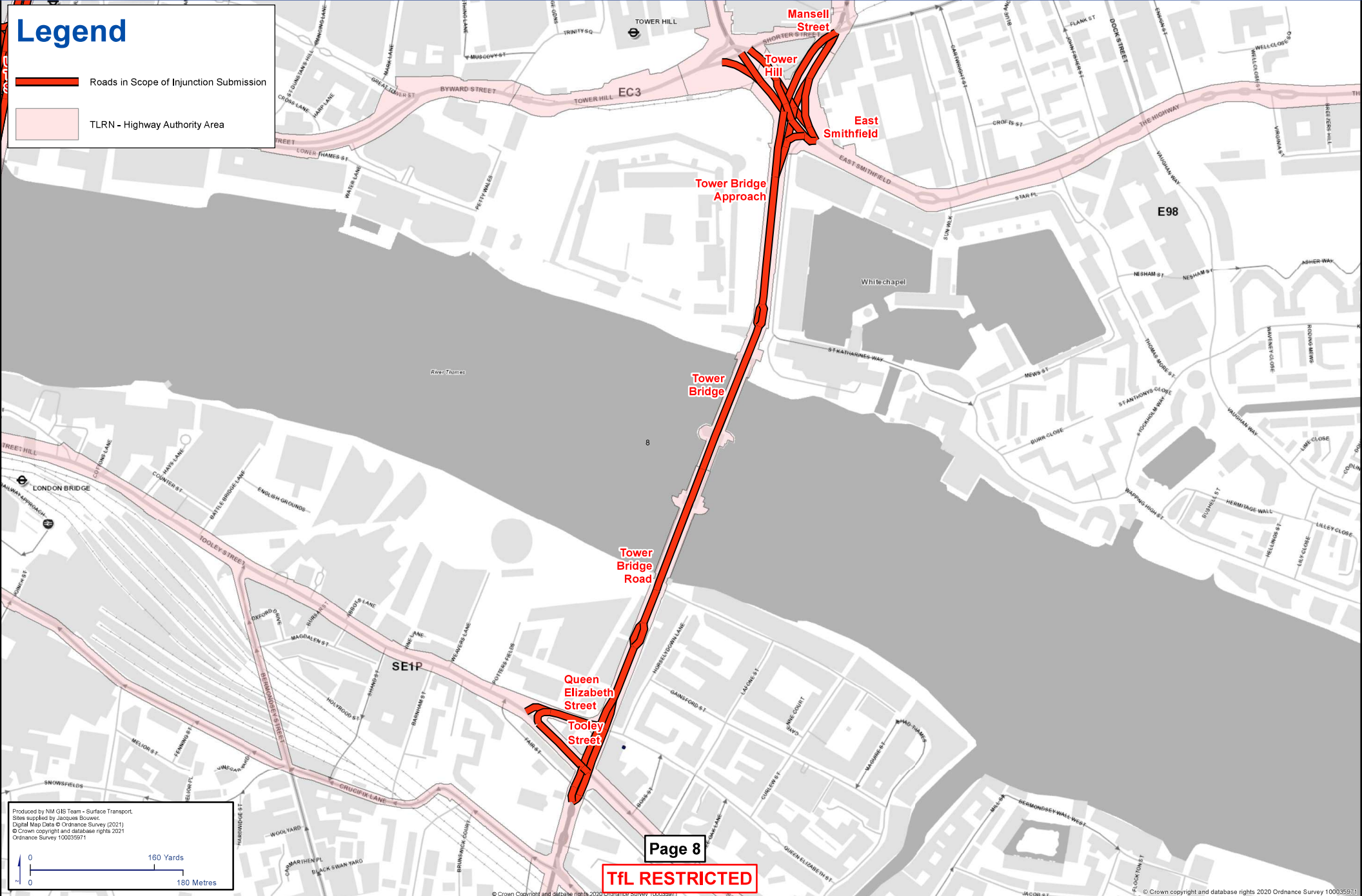
Produced by NM GIS Team - Surface Transport.  
Sites supplied by Jacques Bouvier.  
Digital Map Data © Ordnance Survey (2021)  
© Crown copyright and database rights 2021  
Ordnance Survey 100035971





**TfL RESTRICTED**


# Climate Protest Injunction - Key Areas

Information as of 07 October 2021 - Tower Bridge and both approaches



## Legend

-  Roads in Scope of Injunction Submission
-  TLRN - Highway Authority Area





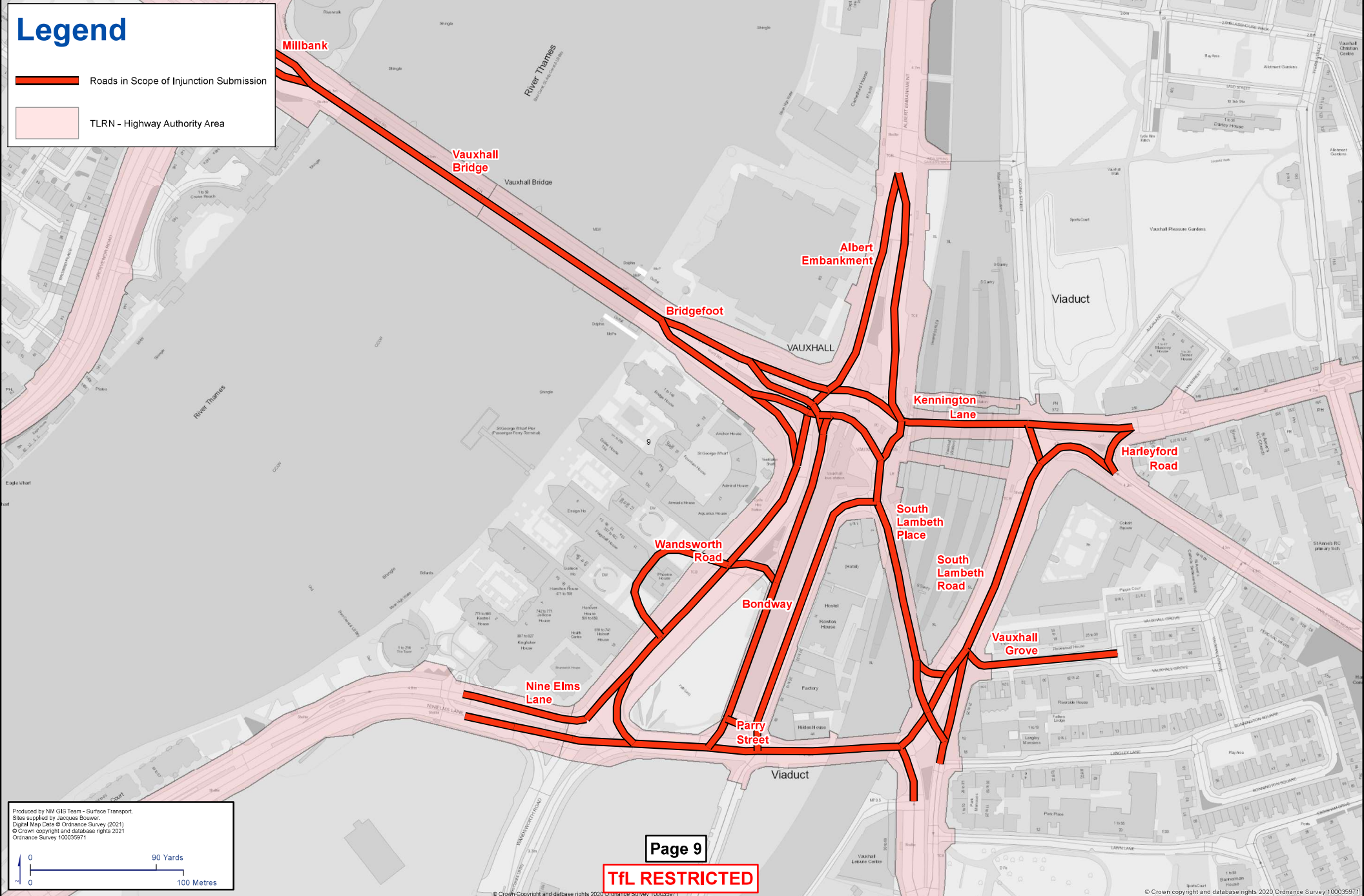


# Climate Protest Injunction - Key Areas


Information as of 07 October 2021 - Vauxhall Bridge including Vauxhall Gyratory and all entry and exit roads

### Legend

-  Roads in Scope of Injunction Submission
-  TLRN - Highway Authority Area





Produced by NM GIS Team - Surface Transport.  
Sites supplied by Jacques Bouvier.  
Digital Map Data © Ordnance Survey (2021)  
© Crown copyright and database rights 2021  
Ordnance Survey 100035971

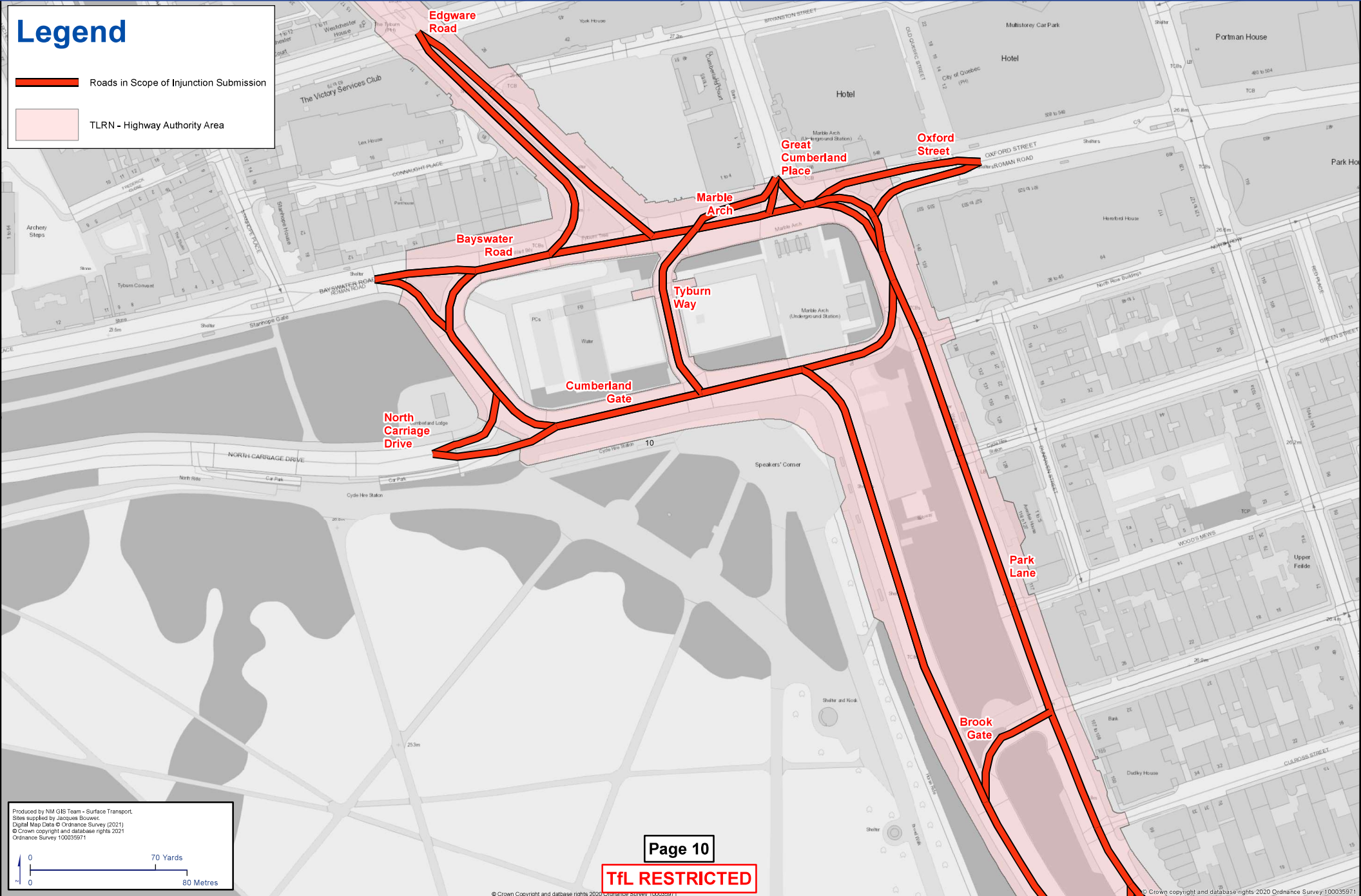


# Climate Protest Injunction - Key Areas


Information as of 07 October 2021 - Marble Arch Inclusive of all entry and exit roads

### Legend

-  Roads in Scope of Injunction Submission
-  TLRN - Highway Authority Area

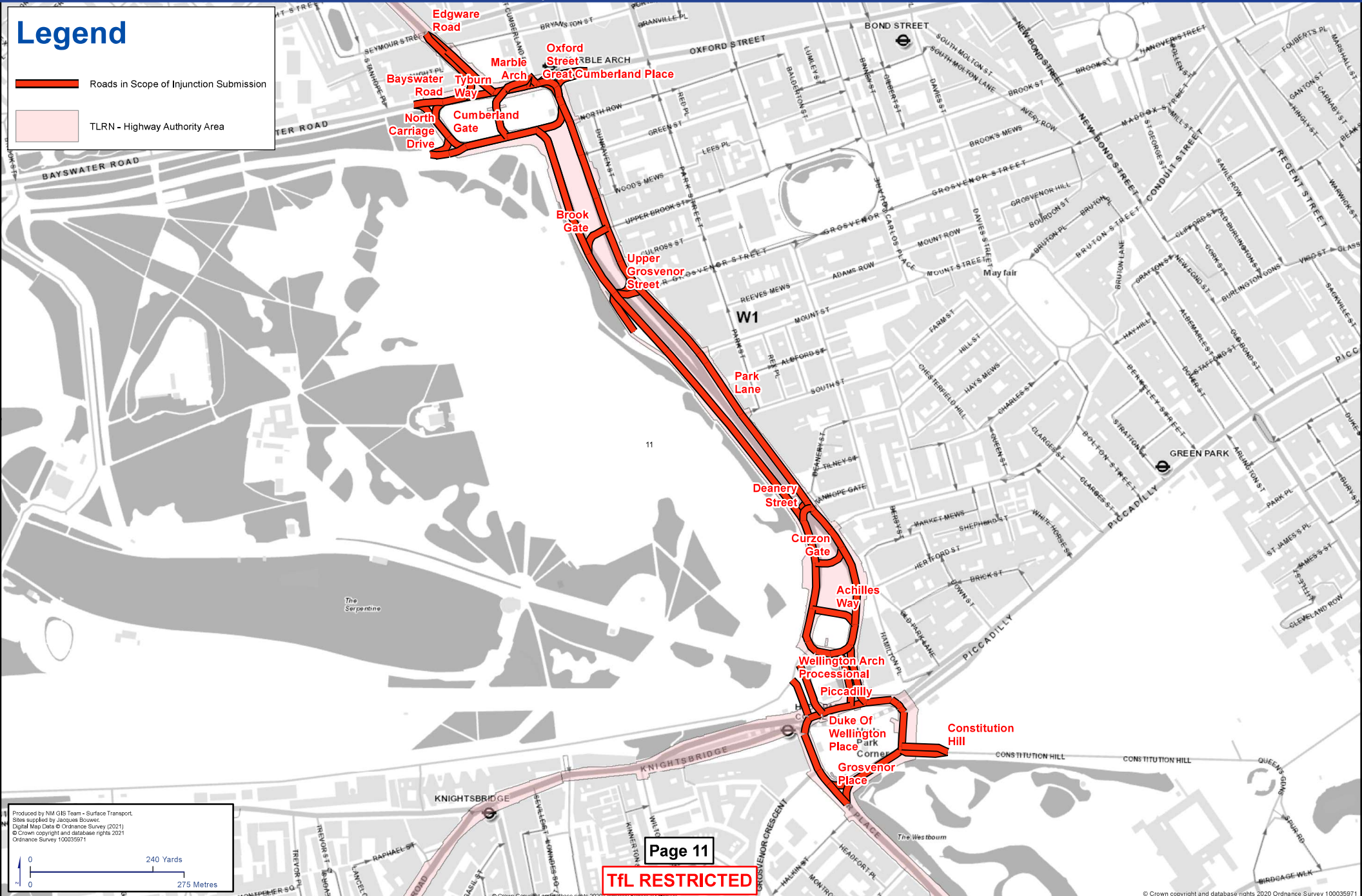


Produced by NM GIS Team - Surface Transport.  
Sites supplied by Jacques Bouvier.  
Digital Map Data © Ordnance Survey (2021)  
© Crown copyright and database rights 2021  
Ordnance Survey 100035971




# Climate Protest Injunction - Key Areas

Information as of 07 October 2021 - Park Lane, inclusive of Marble Arch and Hyde Park Corner



Produced by NM GIS Team - Surface Transport  
Sites supplied by Jacques Bouvier  
Digital Map Data © Ordnance Survey (2021)  
© Crown copyright and database rights 2021  
Ordnance Survey 100035971





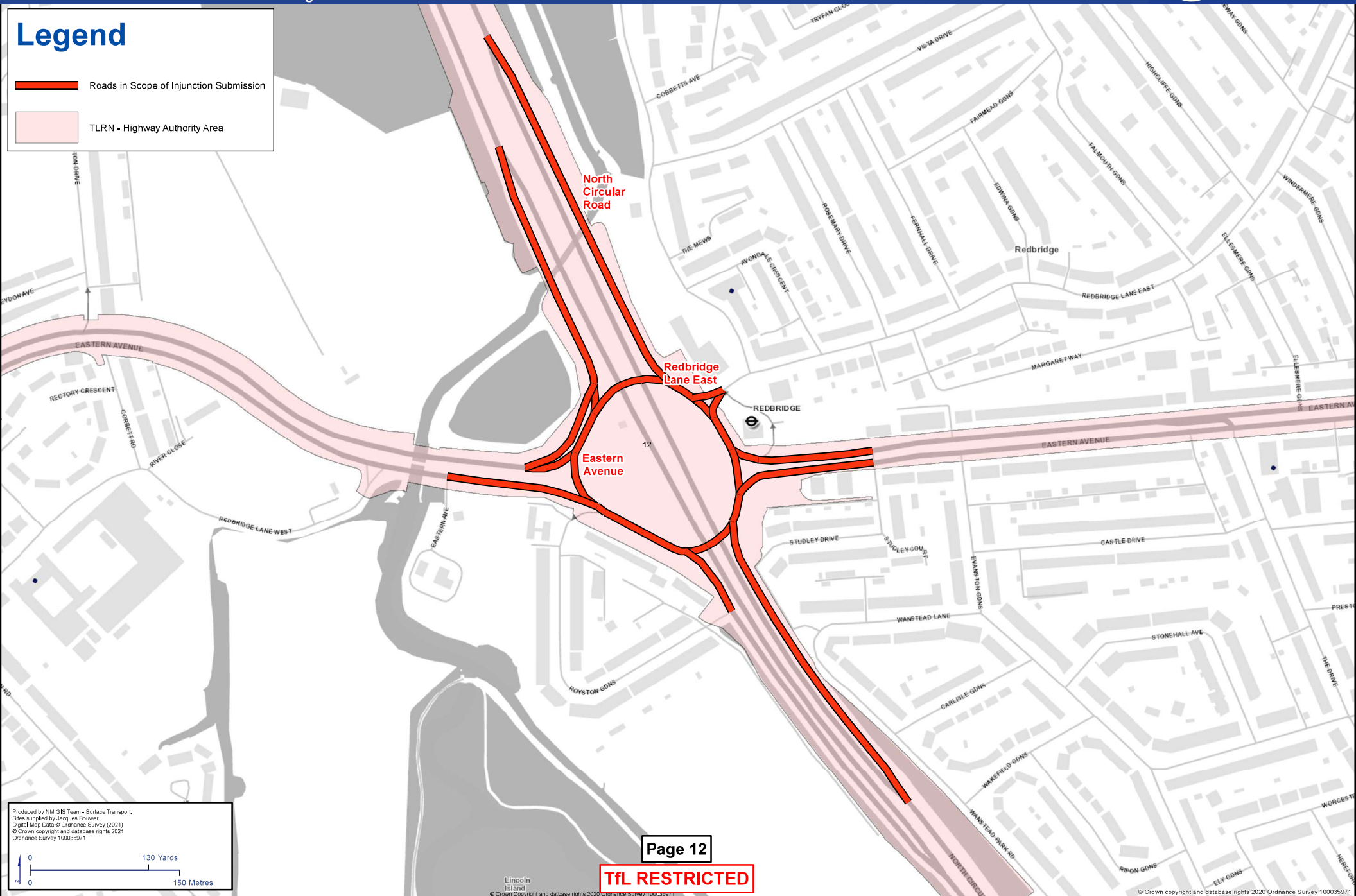
0 240 Yards  
0 275 Metres

# Climate Protest Injunction - Key Areas


Information as of 07 October 2021 - Redbridge Roundabout

## Legend

-  Roads in Scope of Injunction Submission
-  TLRN - Highway Authority Area



Produced by NM GIS Team - Surface Transport.  
Sites supplied by Jacques Bouvier.  
Digital Map Data © Ordnance Survey (2021)  
© Crown copyright and database rights 2021  
Ordnance Survey 100035971





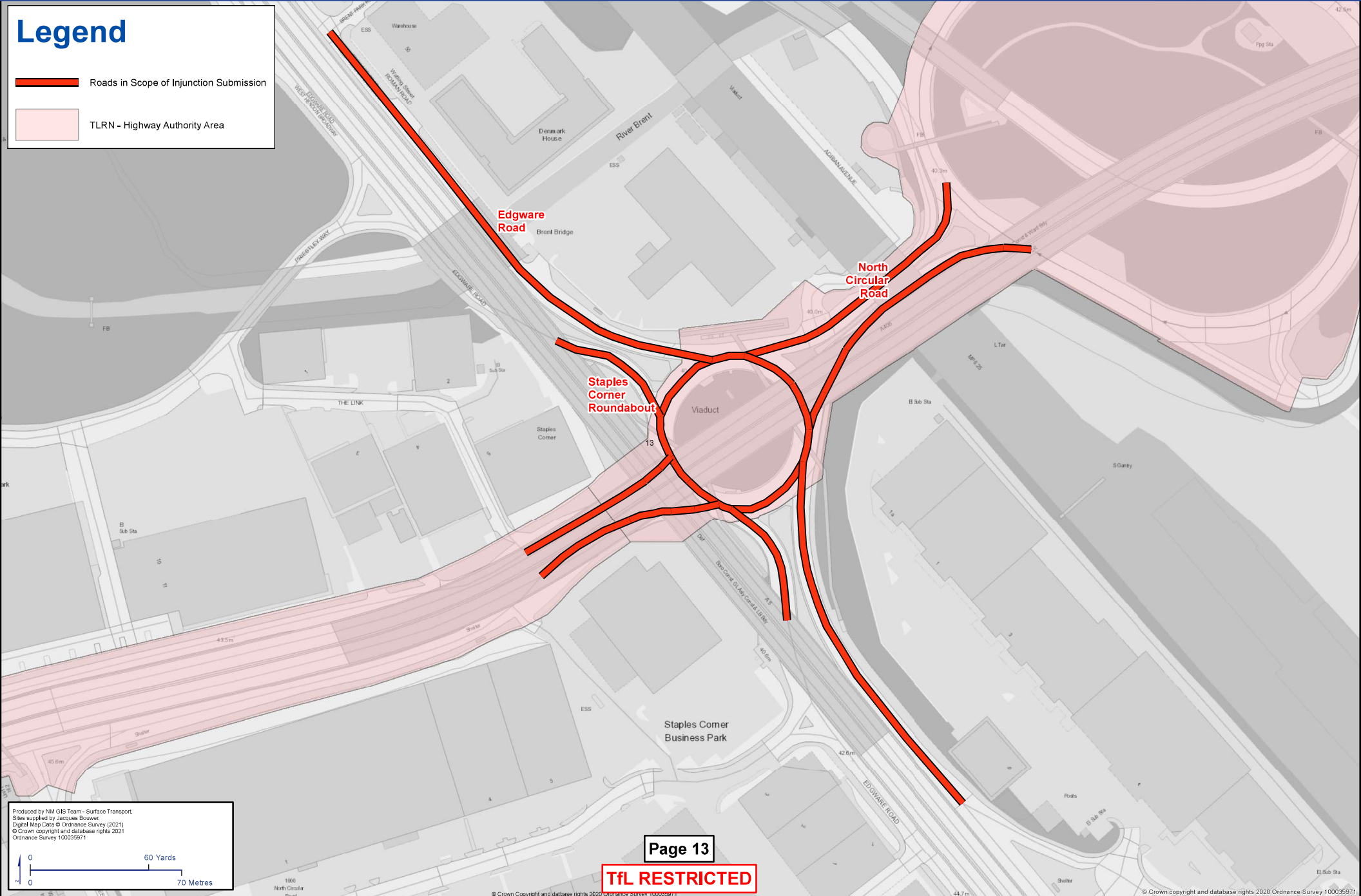
0 130 Yards  
0 150 Metres

# Climate Protest Injunction - Key Areas


Information as of 07 October 2021 - Staples Corner

## Legend

-  Roads in Scope of Injunction Submission
-  TLRN - Highway Authority Area





Produced by NM GIS Team - Surface Transport.  
Sites supplied by Jacques Bouvier.  
Digital Map Data © Ordnance Survey (2021)  
© Crown copyright and database rights 2021  
Ordnance Survey 100035971

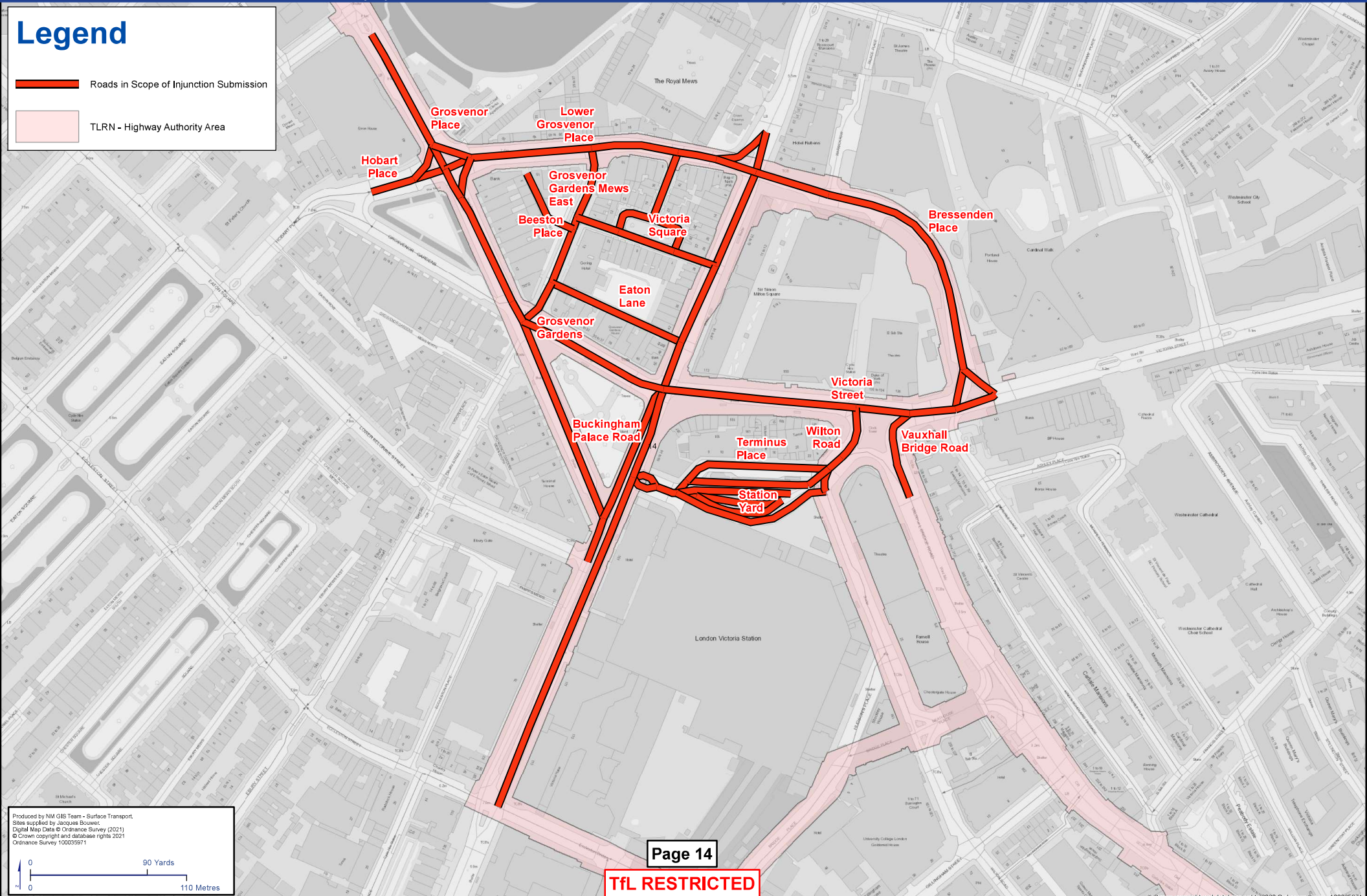


# Climate Protest Injunction - Key Areas


Information as of 07 October 2021 - Victoria One Way system

## Legend

-  Roads in Scope of Injunction Submission
-  TLRN - Highway Authority Area



Produced by NM GIS Team - Surface Transport.  
Sites supplied by Jacques Bouvier.  
Digital Map Data © Ordnance Survey (2021)  
© Crown copyright and database rights 2021  
Ordnance Survey 100035971





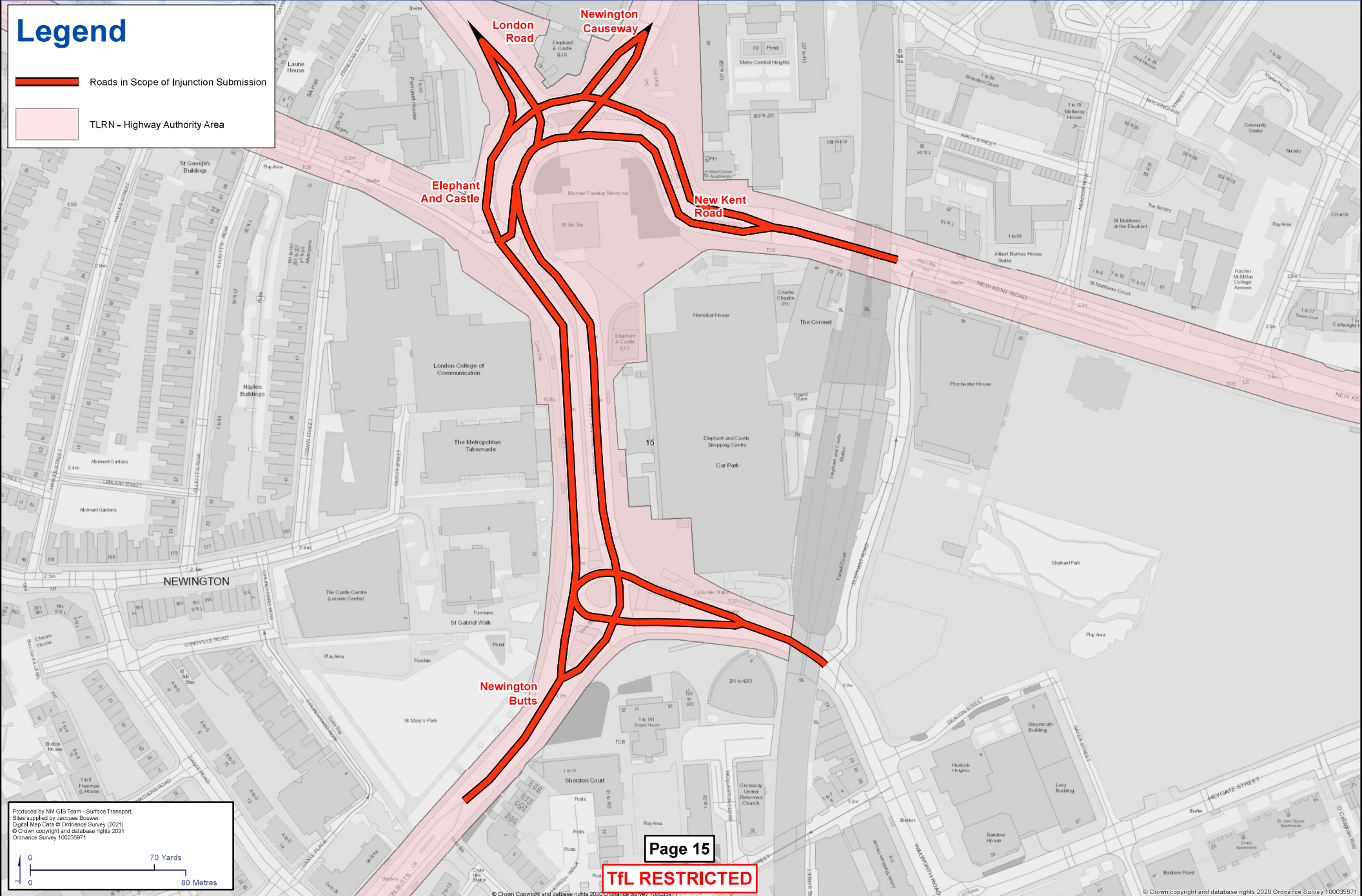
0 90 Yards 110 Metres

# Climate Protest Injunction - Key Areas

Information as of 07 October 2021 - Elephant and Castle Inclusive of all entry and exit roads.

### Legend

-  Roads in Scope of Injunction Submission
-  TLRN - Highway Authority Area



Produced by NM GIS Team - Surface Transport.  
Sites supplied by Jacques Bouvier.  
Digital Map Data © Ordnance Survey (2021)  
© Crown copyright and database rights 2021  
Ordnance Survey 100035971

