






GREENWICH

NEWHAM

-  THE SCHEME
-  LIMIT OF LAND TO BE ACQUIRED OR USED (LLAU)
-  NOISE BARRIER
-  LOW NOISE SURFACE

Notes
 THIS DRAWING IS SCALED AT PAPER SIZE A3, THEREFORE ANY PRINTS TAKEN AT SMALLER SIZES WILL AFFECT ACCURACY OF THE MEASUREMENT UNITS AND SHOULD NOT BE SCALED AGAINST



REPRODUCTION FROM ORDNANCE SURVEY MAPS, BY PERMISSION OF THE ORDNANCE SURVEY ON BEHALF OF THE CONTROLLER OF HER MAJESTY'S STATIONERY OFFICE. © CROWN COPYRIGHT ORDNANCE SURVEY. OS LICENCE NO. 100035971/0160
 THIS PLAN IS PRODUCED TO ASSIST WITH THE ASSESSMENT OF THE PRELIMINARY ENVIRONMENTAL INFORMATION. IT IS ISSUED WITHOUT PREJUDICE TO THE SCOPE, CONTENT AND ORDER LAND IN ANY SUBSEQUENT APPLICATION FOR DEVELOPMENT CONSENT

Client



ISSUE	DATE	COMMENTS	DRAWN	CHKD	APPD
A	23.09.15		JN	KD	CSS

Title
 SILVERTOWN TUNNEL:
 PRELIMINARY ENVIRONMENTAL
 INFORMATION REPORT
 ROAD TRAFFIC NOISE MITIGATION

APPLICATION No.	GIS A3
DRAWING No.	SCALE 1:2500
14.5	ISSUE A

